


DOYLE HARTMAN

Oil Operator

SUITE 312

C & K PETROLEUM BUILDING  
MIDLAND, TEXAS 79701

(915) 684-4011 — 684-7592



March 2, 1977

New Mexico Oil Conservation Commission  
P. O. Box 2088  
Santa Fe, New Mexico

Attn: J.E. Kapteina

NSL-833  
104 D II  
Due Mar 27

Re: Request for Non-Standard Location and Non-Standard  
Proration Unit  
Langlie-Jal Federal No. 1  
NE/4 NE/4 Section 8  
T-25-S, R-37-E  
Lea County, New Mexico

Gentlemen:

On December 14, 1976, I was granted a farmout by El Paso Natural Gas Company covering the Jalmat Gas rights in the NE/4 Section 8, T-25-S, R-37-E, Lea County, New Mexico and I propose to drill a 3300-foot Seven Rivers test in the NE/4 NE/4 Section 8.

Since Union Texas Petroleum's Langlie Jal Unit No. 74 is located 660' FNL and 660' FEL Section 8, it will be impossible to locate a new in the center of Unit-A of Section 8. In addition, UTP has existing water injection lines and production gathering lines located both south and west of their LJU No. 74. Therefore, in order to avoid the existing surface obstructions and to minimize any possible subsurface contamination, I am requesting that the NMOCC approve a non-standard Jalmat Gas location for my Langlie-Jal Federal No. 1. I propose to locate the subject well 330' FNL and 330' FEL of Section 8.

Furthermore, I am also requesting approval from the NMOCC at this time for a 160-acre non-standard gas spacing unit for my Langlie Jal Federal No. 1 consisting of the NE/4 Section 8, T-25-S, R-37-E.

Three copies of a plat showing the location of the proposed well and gas spacing unit are enclosed.

Copies of this application and plat have also been sent to all offsetting operators. A list of these operators is as follows:

✓ Union Texas Petroleum  
1500 Wilco Building  
Midland, Texas 79701  
Attn: Mr. Don Dow

El Paso Natural Gas Company  
1800 Wilco Building  
Midland, Texas 79701  
Attn: Mr. Charles Corbett

✓ Texas Pacific Oil Company  
P. O. Box 4067  
Midland, Texas 79701  
Attn: Mr. Julian Stroud

✓ Atlantic Richfield Company  
P. O. Box 1610  
Midland, Texas 79701  
Attn: Mr. William L. Coleman

✓ Amoco Production Company  
P. O. Box 3092  
Houston, Texas 77001  
Attn: Mr. A. R. Reed

✓ Reserve Oil and Gas Company  
312 HBF Building  
Midland, Texas 79701  
Attn: Mr. E. M. Johnson

Sincerely yours,

*Doyle Hartman*  
Doyle Hartman

DH/wgw

**MEXICO OIL CONSERVATION COMMISSION**  
**WELL LOCATION AND ACREAGE DEDICATION PLAT**

Form O-102  
 Supersedes O-101  
 Effective 1-1-77

All distances must be from the outer boundaries of the Section


Operator <b>DOYLE HARTMAN</b>			Lease <b>Langlie-Jal-Federal</b>			Well No. <b>1</b>		
Plot Letter <b>A</b>	Section <b>8</b>	Township <b>25 South</b>	Range <b>37 East</b>	County <b>Lea</b>				
Actual Footage Location of Well: <b>330</b> feet from the <b>north</b> line and <b>330</b> feet from the <b>east</b> line								
Ground Level Elev. <b>3199.2</b>	Producing Formation <b>Yates-Seven Rivers</b>			Pool <b>Jalnat Gas Pool</b>			Dedicated Acreage <b>160</b>	

1. Outline the acreage dedicated to the subject well by colored pencil or hatchure marks on the plat below.
2. If more than one lease is dedicated to the well, outline each and identify the ownership thereof (both as to working interest and royalty).
3. If more than one lease of different ownership is dedicated to the well, have the interests of all owners been consolidated by communization, unitization, force-pooling, etc?

☐ Yes    ☐ No    If answer is "yes," type of consolidation \_\_\_\_\_

If answer is "no," list the owners and tract descriptions which have actually been consolidated. (Use reverse side of this form if necessary.) \_\_\_\_\_

No allowable will be assigned to the well until all interests have been consolidated (by communization, unitization, forced-pooling, or otherwise) or until a non-standard unit, eliminating such interests, has been approved by the Commission.



**CERTIFICATION**

I hereby certify that the information contained herein is true and complete to the best of my knowledge and belief.

*Doyle Hartman*  
 Name

**Doyle Hartman**

Operator

Company  
**Individual**

Date  
**3-2-77**

I hereby certify that the well location shown on this plat was plotted from field notes of actual surveys made by me or under my supervision, and that the same is true and correct to the best of my knowledge and belief.

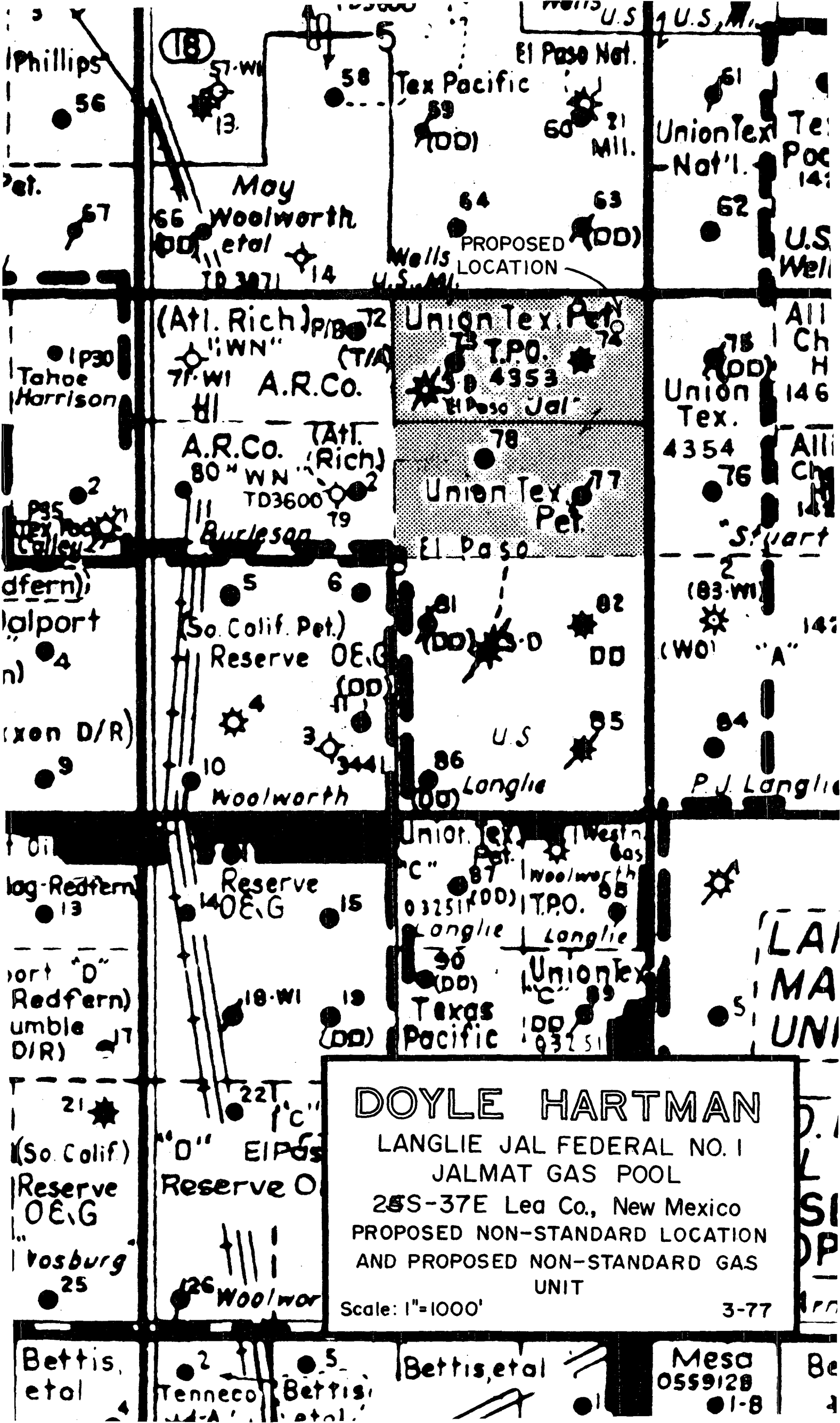
Date Surveyed  
**Jan. 20, 1977**

Registered Professional Engineer  
 and/or Land Surveyor

*John W. West*  
 Certificate No.

**676**

0 330 660 990 1320 1650 1980 2310 2640 2970 3300 3630 3960 4290 4620 4950 5280 5610 5940 6270 6600



No. 252910

## RECEIPT FOR CERTIFIED MAIL

NO INSURANCE COVERAGE PROVIDED—  
NOT FOR INTERNATIONAL MAIL  
(See Reverse)

SENT TO		Atlantic Richfield	
STREET AND NO.		P.O. Box 1610	
P.O., STATE AND ZIP CODE		Midland, Texas 79701	
POSTAGE		\$	
CONSULT POSTMASTER FOR FEES	OPTIONAL SERVICES	CERTIFIED FEE	¢
		SPECIAL DELIVERY	¢
		RESTRICTED DELIVERY	¢
	RETURN RECEIPT SERVICE	SHOW TO WHOM AND DATE DELIVERED	¢
		SHOW TO WHOM, DATE, AND ADDRESS OF DELIVERY	¢
		SHOW TO WHOM AND DATE DELIVERED WITH RESTRICTED DELIVERY	¢
		SHOW TO WHOM, DATE AND ADDRESS OF DELIVERY WITH RESTRICTED DELIVERY	¢
TOTAL POSTAGE AND FEES		\$	
POSTMARK OR DATE			

PS Form 3800, Apr. 1976

No. 253768

## RECEIPT FOR CERTIFIED MAIL

NO INSURANCE COVERAGE PROVIDED—  
NOT FOR INTERNATIONAL MAIL  
(See Reverse)

SENT TO		Unico Production	
STREET AND NO.		P.O. Box 3092	
P.O., STATE AND ZIP CODE		Houston, Texas 77001	
POSTAGE		\$	
CONSULT POSTMASTER FOR FEES	OPTIONAL SERVICES	CERTIFIED FEE	¢
		SPECIAL DELIVERY	¢
		RESTRICTED DELIVERY	¢
	RETURN RECEIPT SERVICE	SHOW TO WHOM AND DATE DELIVERED	¢
		SHOW TO WHOM, DATE, AND ADDRESS OF DELIVERY	¢
		SHOW TO WHOM AND DATE DELIVERED WITH RESTRICTED DELIVERY	¢
		SHOW TO WHOM, DATE AND ADDRESS OF DELIVERY WITH RESTRICTED DELIVERY	¢
TOTAL POSTAGE AND FEES		\$	
POSTMARK OR DATE			

PS Form 3800, Apr. 1976

No. 252911

## RECEIPT FOR CERTIFIED MAIL

NO INSURANCE COVERAGE PROVIDED—  
NOT FOR INTERNATIONAL MAIL  
(See Reverse)

SENT TO		El Paso Natural Gas	
STREET AND NO.		1472 Wilcox Bldg.	
P.O., STATE AND ZIP CODE		Midland, Texas 79701	
POSTAGE		\$	
CONSULT POSTMASTER FOR FEES	OPTIONAL SERVICES	CERTIFIED FEE	¢
		SPECIAL DELIVERY	¢
		RESTRICTED DELIVERY	¢
	RETURN RECEIPT SERVICE	SHOW TO WHOM AND DATE DELIVERED	¢
		SHOW TO WHOM, DATE, AND ADDRESS OF DELIVERY	¢
		SHOW TO WHOM AND DATE DELIVERED WITH RESTRICTED DELIVERY	¢
		SHOW TO WHOM, DATE AND ADDRESS OF DELIVERY WITH RESTRICTED DELIVERY	¢
TOTAL POSTAGE AND FEES		\$	
POSTMARK OR DATE			

PS Form 3800, Apr. 1976

No. 252912

## RECEIPT FOR CERTIFIED MAIL

NO INSURANCE COVERAGE PROVIDED—  
NOT FOR INTERNATIONAL MAIL  
(See Reverse)

SENT TO		Reserve Oil & Gas Co.	
STREET AND NO.		312 HBF Building	
P.O., STATE AND ZIP CODE		Midland, Texas 79701	
POSTAGE		\$	
CONSULT POSTMASTER FOR FEES	OPTIONAL SERVICES	CERTIFIED FEE	¢
		SPECIAL DELIVERY	¢
		RESTRICTED DELIVERY	¢
	RETURN RECEIPT SERVICE	SHOW TO WHOM AND DATE DELIVERED	¢
		SHOW TO WHOM, DATE, AND ADDRESS OF DELIVERY	¢
		SHOW TO WHOM AND DATE DELIVERED WITH RESTRICTED DELIVERY	¢
		SHOW TO WHOM, DATE AND ADDRESS OF DELIVERY WITH RESTRICTED DELIVERY	¢
TOTAL POSTAGE AND FEES		\$	
POSTMARK OR DATE			

PS Form 3800, Apr. 1976

No. 253767

## RECEIPT FOR CERTIFIED MAIL

NO INSURANCE COVERAGE PROVIDED—  
NOT FOR INTERNATIONAL MAIL  
(See Reverse)

SENT TO		Texas Pacific Oil Co.	
STREET AND NO.		P.O. Box 4067	
P.O., STATE AND ZIP CODE		Midland, Texas 79701	
POSTAGE		\$	
CONSULT POSTMASTER FOR FEES	OPTIONAL SERVICES	CERTIFIED FEE	¢
		SPECIAL DELIVERY	¢
		RESTRICTED DELIVERY	¢
	RETURN RECEIPT SERVICE	SHOW TO WHOM AND DATE DELIVERED	¢
		SHOW TO WHOM, DATE, AND ADDRESS OF DELIVERY	¢
		SHOW TO WHOM AND DATE DELIVERED WITH RESTRICTED DELIVERY	¢
		SHOW TO WHOM, DATE AND ADDRESS OF DELIVERY WITH RESTRICTED DELIVERY	¢
TOTAL POSTAGE AND FEES		\$	
POSTMARK OR DATE			

PS Form 3800, Apr. 1976

No. 252913

## RECEIPT FOR CERTIFIED MAIL

NO INSURANCE COVERAGE PROVIDED—  
NOT FOR INTERNATIONAL MAIL  
(See Reverse)

SENT TO		Unico Production	
STREET AND NO.		1500 Wilcox Bldg.	
P.O., STATE AND ZIP CODE		Midland, Texas 79701	
POSTAGE		\$	
CONSULT POSTMASTER FOR FEES	OPTIONAL SERVICES	CERTIFIED FEE	¢
		SPECIAL DELIVERY	¢
		RESTRICTED DELIVERY	¢
	RETURN RECEIPT SERVICE	SHOW TO WHOM AND DATE DELIVERED	¢
		SHOW TO WHOM, DATE, AND ADDRESS OF DELIVERY	¢
		SHOW TO WHOM AND DATE DELIVERED WITH RESTRICTED DELIVERY	¢
		SHOW TO WHOM, DATE AND ADDRESS OF DELIVERY WITH RESTRICTED DELIVERY	¢
TOTAL POSTAGE AND FEES		\$	
POSTMARK OR DATE			

PS Form 3800, Apr. 1976

**DOYLE HARTMAN**

*Oil Operator*

SUITE 312

C & K PETROLEUM BUILDING

MIDLAND, TEXAS 79701

(915) 684-4011 — 684-7592

March 11, 1977


Mr. J. E. Kapteina  
New Mexico Oil Conservation Commission  
Box 2088  
Santa Fe, New Mexico 87501

RE: Request for Non-Standard  
Jalmat Gas Location  
330 FNL & 330 FEL Section 8  
T-25-S, R-37-E  
Lea County, New Mexico

Dear Mr. Kapteina:

As you requested in our phone conversation yesterday, you will find enclosed six copies of a plat showing all the pipelines and powerlines surrounding Union Texas Petroleum's LJU No. 74 located in the NE/4 NE/4 Section 8, T-25-S, R-37-E, Lea County.


Sincerely yours,



Doyle Hartman

DH/dvl

DOYLE HARTMAN  
Oil Operator  
SUITE 312  
C & K PETROLEUM BUILDING  
MIDLAND, TEXAS 79701  
(915) 684-4011 - 684-7592



March 2, 1977

El Paso Natural Gas Company  
1800 Wilco Building  
Midland, Texas 79701  
Attn: Mr. Charles Corbett

Re: Waiver of Objection for Non-Standard Jalmat Gas  
Location  
NE/4 NE/4 Section 8  
T-25-S, R-37-E  
Lea County, New Mexico

Gentlemen:

Due to surface obstructions and to minimize any possible subsurface contamination with Union Texas Petroleum's LJU No. 74, I have filed with the NMOCC for permission to drill my proposed Langlie-Jal Federal No. 1 Jalmat-Yates gas test at a non-standard location 330' FNL and 330' FEL Section 8, T-25-S, R-37-E, Lea County, New Mexico. In order to expedite the drilling of the subject well, we are requesting that El Paso Natural Gas waive any objections to the well being drilled at a non-standard location in the NE/4 NE/4 Section 8.

If El Paso Natural Gas has no objection to the proposed request, please sign below and return one copy of this letter to the above address at your earliest convenience. The second copy of this letter plus a copy of my request to the NMOCC may be retained for your files. Your prompt concurrence on this matter is respectfully requested.


Sincerely yours,

*Doyle Hartman*  
Doyle Hartman

AGREED and ACCEPTED this  
14th day of March, 1977.

EL PASO NATURAL GAS COMPANY

By: *D. N. Canfield* Rk  
D. N. Canfield



**Amoco Production Company**

500 Jefferson Building  
P.O. Box 3092  
Houston, Texas 77001

J. M. Brown  
Division Engineering  
Manager

March 11, 1977

File: TBM-986.51TX-1553

Re: Non-Standard Well Location  
Langlie-Jal Federal No. 1  
Section 8, T-25-S, R-37-E  
Lea County, New Mexico

Mr. Joe D. Ramey, Secretary-Director  
New Mexico Conservation Commission  
P. O. Box 2088  
Santa Fe, NM 87501

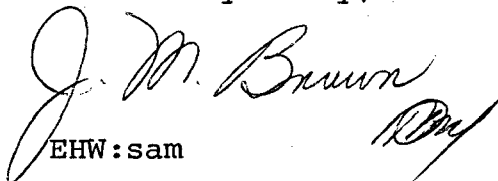
Dear Sir:

Doyle Hartman proposes to drill, at a non-standard location, his Langlie-Jal Federal Well No. 1 for a Jalmat-Yates gas test in Lea County.

To avoid surface obstructions, the location is to be 330' FNL and 330' FEL, Section 8, T-25-S, R-37-E.

Amoco Production Company has no objection to this location and hereby waives notice and hearing.

Yours very truly,

  
EHW:sam