


NSL- 866

104 F

Done July 14

APPLICATION FOR ADMINISTRATIVE APPROVAL

OF UNORTHODOX LOCATION



Oil Conservation Comm.
June 18

Applicants:

Dugan Production Corp. (Operator)
Box 234
Farmington, NM 87401

Leases:

- a) USA SF 078897
- b) USA SF 078897-A

Lease Dates:

- a) July 1, 1947
- b) July 1, 1947

Lease Terms:

- a) 5 years
- b) 5 years

Lands Described in Leases:

- a) Township 26 North, Range 11 West, NMPM
Section 7: W/2 SW/4
Containing 80 acres, more or less
San Juan County, New Mexico
- b) Township 26 North, Range 11 West, NMPM
Section 7: E/2 SW/4
Containing 80 acres, more or less
San Juan County, New Mexico

Name of Well:

Western Federal #7 Well

Dedicated Acreage:

Pictured Cliffs Formation

Township 26 North, Range 11 West, NMPM
Section 7: SW/4
Containing 160 acres, more or less
San Juan County, New Mexico

Proposed Unorthodox Location:

Township 26 North, Range 11 West, NMPM
Section 7: 650' FSL - 650' FWL
San Juan County, New Mexico

Reason for Unorthodox Location:

Topographical conditions based on request by officials of the Navajo Indian Irrigation Project to locate the well in such a manner so as to not interfere with the sprinkler systems of the project.

New Mexico Oil Conservation
Commission Rule Authorizing
Application:

Rule 104 ~~(D) (H)~~ (F)

Offsetting Leases and Operators:

- A. USA SF 078897
Township 26 North, Range 11 West, NMPM
Section 7: E/2 NW/4, E/2 NE/4, W/2 SE/4
Section 18: E/2 NE/4
San Juan County, New Mexico

Dugan Production Corp.
Box 234
Farmington, NM 87401

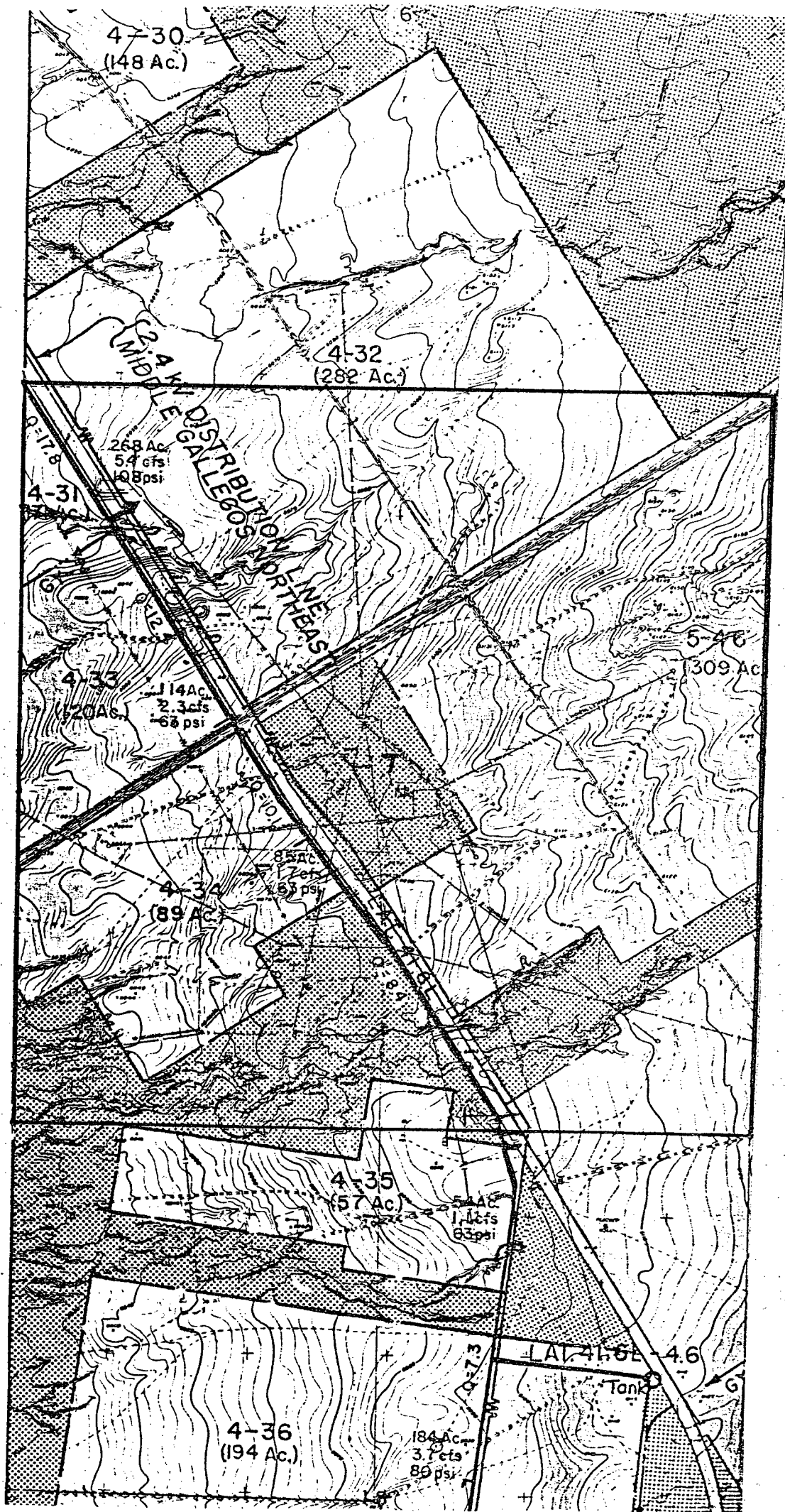
- B. USA SF 078897-A
Township 26 North, Range 11 West, NMPM
Section 7: W/2 NW/4, W/2 NE/4, E/2 SE/4
Section 18: W/2 NE/4
San Juan County, New Mexico
- Depco, Inc.
1025 Petroleum Club Building
Denver, CO 80202
- Husky Oil Ltd.
600 South Cherry Street
Denver, CO 80222
- J. Gregory Merrion
Box 1541
Farmington, NM 87401
- Robert L. Bayless
Box 1541
Farmington, NM 87401
- Atom, Inc.
Box 1109
Farmington, NM 87401
- C. Navajo Allotted N00-5390
Township 26 North, Range 11 West, NMPM
Section 18: Lots 1, 2, E/2 NW/4
San Juan County, New Mexico
- Kirby Exploration Company
Box 1745
Houston, TX 77001
- Aquitaine Corporation
1900 Transco Tower
2700 South Post Oak Road
Houston, TX 77056
- Natural Gas Pipeline Company of America
Box 283
Houston, TX 77001
- D. Unleased Navajo Indian Acreage
Township 26 North, Range 12 West, NMPM
Section 13: NE/4
San Juan County, New Mexico
- E. Navajo Allotted 14-20-0603-1488
Township 26 North, Range 12 West, NMPM
Section 12: SE/4
San Juan County, New Mexico
- Jerome P. McHugh
600 South Cherry Street
Suite 1225
Denver, CO 80222
- F. Unleased Acreage (Withdrawn by BIA)
Township 26 North, Range 12 West, NMPM
Section 12: NE/4
San Juan County, New Mexico

CERTIFICATE OF MAILING

I certify that I mailed a copy of this Application by certified mail to all operators of leases offsetting the dedicated acreage for the Western Federal #7 Well, to the Supervisor of District III of the New Mexico Oil Conservation Commission, and to the Acting Project Manager of the Navajo Indian Irrigation Project on this 24th day of June, 1977.



Richard Tully




APPLICATION FOR ADMINISTRATIVE
APPROVAL OF UNORTHODOX LOCATION
WESTERN FEDERAL #7 WELL



PROPOSED LOCATION

APPLICATION FOR ADMINISTRATIVE APPROVAL
OF UNORTHODOX LOCATION



Applicants:

Dugan Production Corp. (Operator)
Box 234
Farmington, NM 87401

Leases:

- a) USA SF 078897
- b) USA SF 078897-A

Lease Dates:

- a) July 1, 1947
- b) July 1, 1947

Lease Terms:

- a) 5 years
- b) 5 years

Lands Described in Leases:

- a) Township 26 North, Range 11 West, NMPM
Section 7: W/2 SW/4
Containing 80 acres, more or less
San Juan County, New Mexico
- b) Township 26 North, Range 11 West, NMPM
Section 7: E/2 SW/4
Containing 80 acres, more or less
San Juan County, New Mexico

Name of Well:

Western Federal #7 Well

Dedicated Acreage:

Township 26 North, Range 11 West, NMPM
Section 7: SW/4
Containing 160 acres, more or less
San Juan County, New Mexico

Proposed Unorthodox Location:

Township 26 North, Range 11 West, NMPM
Section 7: 650' FSL - 650' FWL
San Juan County, New Mexico

Reason for Unorthodox Location:

Topographical conditions based on request by officials of the Navajo Indian Irrigation Project to locate the well in such a manner so as to not interfere with the sprinkler systems of the project.

New Mexico Oil Conservation
Commission Rule Authorizing
Application:

Rule 104(D) (II) (F)

Offsetting Leases and Operators:

- A. USA SF 078897
Township 26 North, Range 11 West, NMPM
Section 7: E/2 NW/4, E/2 NE/4, W/2 SE/4
Section 18: E/2 NE/4
San Juan County, New Mexico

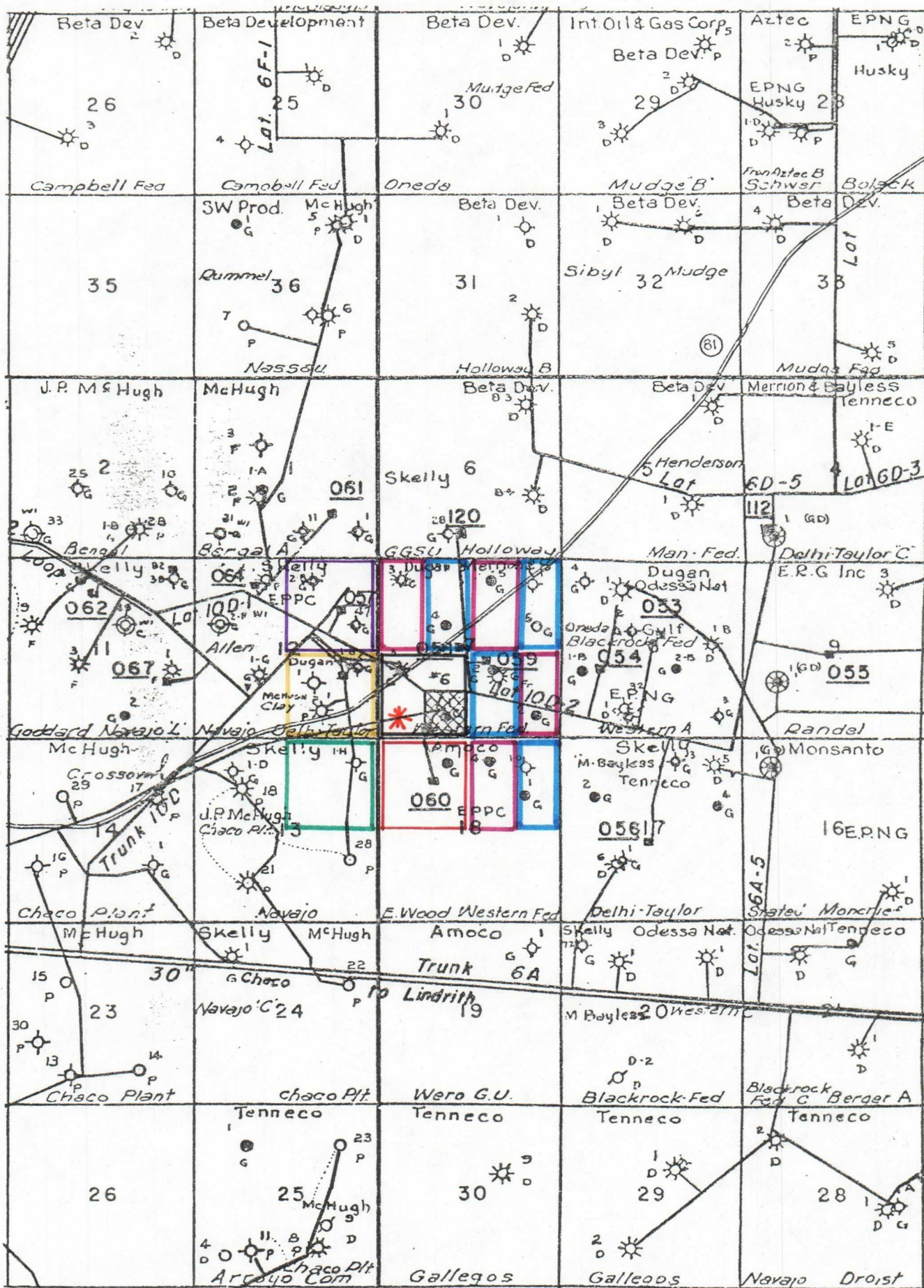
Dugan Production Corp.
Box 234
Farmington, NM 87401

- B. USA SF 078897-A
Township 26 North, Range 11 West, NMPM
Section 7: W/2 NW/4, W/2 NE/4, E/2 SE/4
Section 18: W/2 NE/4
San Juan County, New Mexico
- Depco, Inc.
1025 Petroleum Club Building
Denver, CO 80202
- Husky Oil Ltd.
600 South Cherry Street
Denver, CO 80222
- J. Gregory Merrion
Box 1541
Farmington, NM 87401
- Robert L. Bayless
Box 1541
Farmington, NM 87401
- Atom, Inc.
Box 1109
Farmington, NM 87401
- C. Navajo Allotted N00-5390
Township 26 North, Range 11 West, NMPM
Section 18: Lots 1, 2, E/2 NW/4
San Juan County, New Mexico
- Kirby Exploration Company
Box 1745
Houston, TX 77001
- Aquitaine Corporation
1900 Transco Tower
2700 South Post Oak Road
Houston, TX 77056
- Natural Gas Pipeline Company of America
Box 283
Houston, TX 77001
- D. Unleased Navajo Indian Acreage
Township 26 North, Range 12 West, NMPM
Section 13: NE/4
San Juan County, New Mexico
- E. Navajo Allotted 14-20-0603-1488
Township 26 North, Range 12 West, NMPM
Section 12: SE/4
San Juan County, New Mexico
- Jerome P. McHugh
600 South Cherry Street
Suite 1225
Denver, CO 80222
- F. Unleased Acreage (Withdrawn by BIA)
Township 26 North, Range 12 West, NMPM
Section 12: NE/4
San Juan County, New Mexico

CERTIFICATE OF MAILING

I certify that I mailed a copy of this Application by certified mail to all operators of leases offsetting the dedicated acreage for the Western Federal #7 Well, to the Supervisor of District III of the New Mexico Oil Conservation Commission, and to the Acting Project Manager of the Navajo Indian Irrigation Project on this 24th day of June, 1977.

Richard Tully
Richard Tully



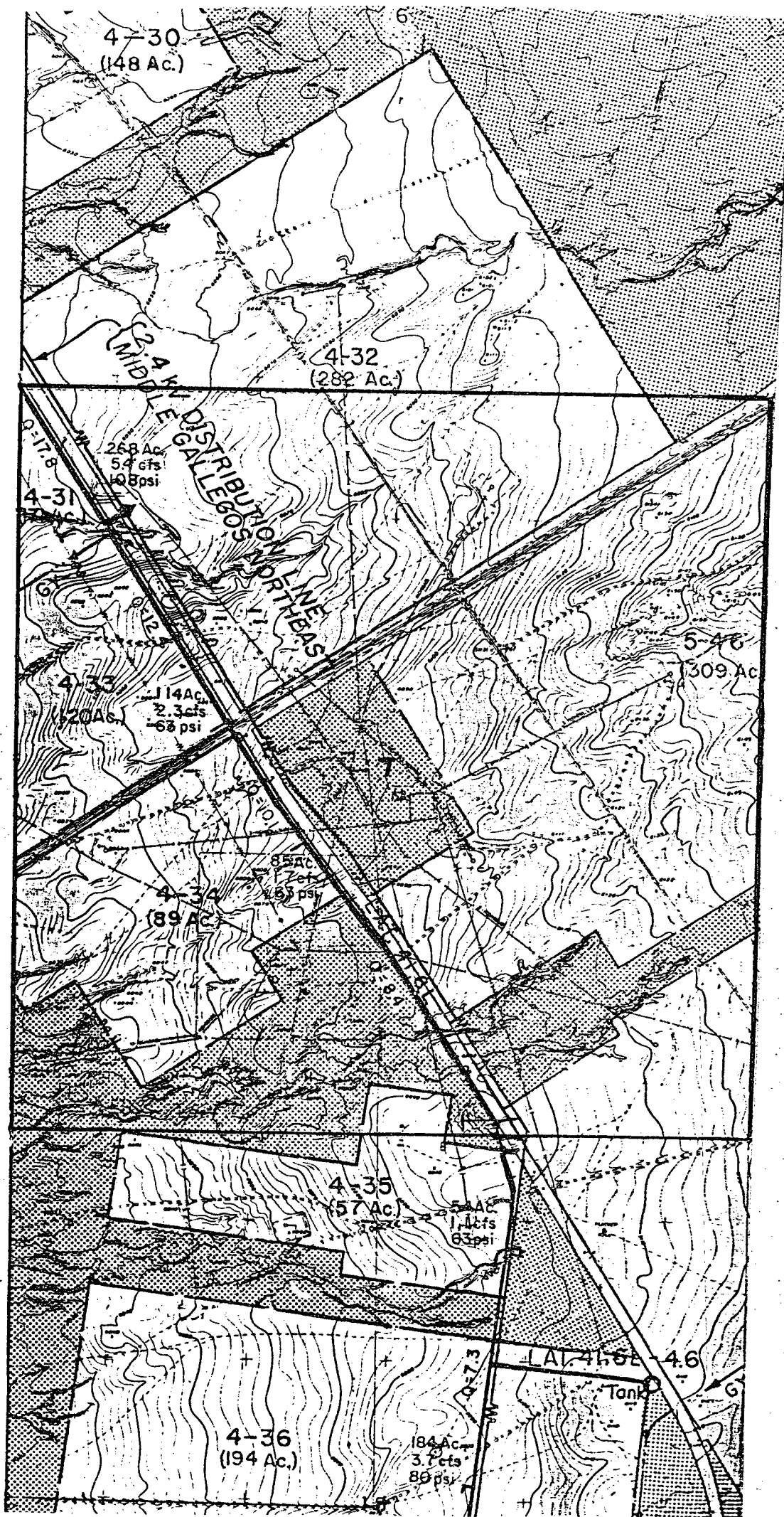
APPLICATION FOR ADMINISTRATIVE
APPROVAL OF UNORTHODOX LOCATION
WESTERN FEDERAL #7 WELL




PROPOSED LOCATION

OFFSETTING LEASES

- | | |
|---|---|
| — USA SF 078897 | — Unleased Navajo Indian Acreage |
| — USA SF 078897-A | — Navajo Allotted 14-20-0603-1488 |
| — Navajo Allotted N00-5390 | — Unleased Acreage |




APPLICATION FOR ADMINISTRATIVE
APPROVAL OF UNORTHODOX LOCATION
WESTERN FEDERAL #7 WELL

 PROPOSED LOCATION

OIL CONSERVATION COMMISSION
Albuquerque DISTRICT

OIL CONSERVATION COMMISSION
BOX 2088
SANTA FE, NEW MEXICO

Jim Kapteina



DATE June 28, 1977

RE: ☒ Proposed MC
☐ Proposed DHC
☒ Proposed NSL
☐ Proposed SWD
☐ Proposed WFX
☐ Proposed PMX

Gentlemen:

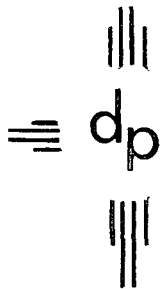
I have examined the application dated June 24 1977
for the Dugan Prod. Corp. Western Federal #7 M-7-26 N-11W
Operator Lease and Well No. Unit, S-T-R

and my recommendations are as follows:

Approve


Yours very truly,

AR Kendrick



dugan production corp.

June 24, 1977



Joe D. Ramey
Secretary-Director
New Mexico Oil Conservation Commission
Box 2088
Santa Fe, NM 87501

Re: Application for Administrative
Approval of Unorthodox Location
Western Federal #7 Well
San Juan County, New Mexico

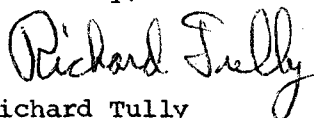
Dear Mr. Ramey:

Enclosed are the following items regarding the application for administrative approval of unorthodox location for the Western Federal #7 Well which will be located in Section 7, Township 26 North, Range 11 West, NMPM, San Juan County, New Mexico.

1. Three copies of the Application for Administrative Approval of Unorthodox Location for the Western Federal #7 Well.
2. Three copies of a plat showing the ownership of all leases offsetting the SW/4 of Section 7, Township 26 North, Range 11 West, NMPM. This plat also shows all the wells completed on these leases.
3. Three copies of a plat acquired from the offices of the Navajo Indian Irrigation Project in Farmington, New Mexico showing the location of the well in relation to the farm areas of this project.
4. Three copies of a Certificate of Mailing for the Application stating that all operators of leases offsetting the dedicated acreage for this well, the Supervisor of District III of the New Mexico Oil Conservation Commission, and the Acting Project Manager of the Navajo Indian Irrigation Project have been notified of the Application by certified mail.

If you need further information or material, please advise.

Sincerely,



Richard Tully
Landman

vh

Enclosures

NSL-866

WAIVER OF OBJECTION
AND CONSENT TO THE UNORTHODOX
LOCATION OF THE WESTERN FEDERAL #7 WELL




The undersigned, as an operator of a lease offsetting the SW/4 of Section 7, Township 26 North, Range 11 West, NMPM, San Juan County, New Mexico, does hereby acknowledge receipt of the Application for Administrative Approval of Unorthodox Location for the Western Federal #7 Well.

The undersigned states that it waives any objection that it may have to this unorthodox location, and voluntarily consents to the location of the Western Federal #7 Well as stated in the above mentioned Application.

Dated this 26th day of ^{July}~~June~~, 1977.

Company: AQUITAINE OIL CORPORATION

By: 
Jean-Paul Blanc

Title: Exploration Vice President

1900 Transco Tower
2700 South Post Oak Road

Address: Houston, Texas 77056

WAIVER OF OBJECTION
AND CONSENT TO THE UNORTHODOX
LOCATION OF THE WESTERN FEDERAL #7 WELL



The undersigned, as an operator of a lease offsetting the SW/4 of Section 7, Township 26 North, Range 11 West, NMPM, San Juan County, New Mexico, does hereby acknowledge receipt of the Application for Administrative Approval of Unorthodox Location for the Western Federal #7 Well.

The undersigned states that it waives any objection that it may have to this unorthodox location, and voluntarily consents to the location of the Western Federal #7 Well as stated in the above mentioned Application.

Dated this 28th day of June, 1977.

Company: Natural Gas Pipeline Company of America

By: *D. J. McArthur*

Title: Drilling & Production Manager

Address: P. O. Box 283

Houston, Texas 77001




WAIVER OF OBJECTION
AND CONSENT TO THE UNORTHODOX
LOCATION OF THE WESTERN FEDERAL #7 WELL

The undersigned, as an operator of a lease offsetting the SW/4 of Section 7, Township 26 North, Range 11 West, NMPM, San Juan County, New Mexico, does hereby acknowledge receipt of the Application for Administrative Approval of Unorthodox Location for the Western Federal #7 Well.

The undersigned states that it waives any objection that it may have to this unorthodox location, and voluntarily consents to the location of the Western Federal #7 Well as stated in the above mentioned Application.

Dated this 28th day of June, 1977.


Company: HUSKY OIL COMPANY

By: 

Title: Attorney-in-Fact

Address: 600 South Cherry Street
Denver, Colorado 80222

WAIVER OF OBJECTION
AND CONSENT TO THE UNORTHODOX
LOCATION OF THE WESTERN FEDERAL #7 WELL



The undersigned, as an operator of a lease offsetting the SW/4 of Section 7, Township 26 North, Range 11 West, NMPM, San Juan County, New Mexico, does hereby acknowledge receipt of the Application for Administrative Approval of Unorthodox Location for the Western Federal #7 Well.

The undersigned states that it waives any objection that it may have to this unorthodox location, and voluntarily consents to the location of the Western Federal #7 Well as stated in the above mentioned Application.

Dated this 28 day of June, 1977.


Company: DEPCO Inc

By: CD Crump by #7

Title: Vice President of Production

Address: 1025 Park Club Bldg
Denver, Colo 80202

WAIVER OF OBJECTION
AND CONSENT TO THE UNORTHODOX
LOCATION OF THE WESTERN FEDERAL #7 WELL



The undersigned, as an operator of a lease offsetting the SW/4 of Section 7, Township 26 North, Range 11 West, NMPM, San Juan County, New Mexico, does hereby acknowledge receipt of the Application for Administrative Approval of Unorthodox Location for the Western Federal #7 Well.

The undersigned states that it waives any objection that it may have to this unorthodox location, and voluntarily consents to the location of the Western Federal #7 Well as stated in the above mentioned Application.

Dated this 30th day of June, 1977.

Company: ATOM, Inc


By: [Signature]

Title: President

Address: Box 1109

Farmington, N. M. 87401

WAIVER OF OBJECTION
AND CONSENT TO THE UNORTHODOX
LOCATION OF THE WESTERN FEDERAL #7 WELL



OIL CONSERVATION COMM.
Santa Fe

The undersigned, as an operator of a lease offsetting the SW/4 of Section 7, Township 26 North, Range 11 West, NMPM, San Juan County, New Mexico, does hereby acknowledge receipt of the Application for Administrative Approval of Unorthodox Location for the Western Federal #7 Well.

The undersigned states that it waives any objection that it may have to this unorthodox location, and voluntarily consents to the location of the Western Federal #7 Well as stated in the above mentioned Application.

Dated this 5th day of JULY, 1977.

Company: Jerome P. McHugh & Associates

By: 

Title: Owner

Address: 600 South Cherry Street, Suite 1225
Denver, Colorado 80222

WAIVER OF OBJECTION
AND CONSENT TO THE UNORTHODOX
LOCATION OF THE WESTERN FEDERAL #7 WELL

The undersigned, as an operator of a lease offsetting the SW/4 of Section 7, Township 26 North, Range 11 West, NMPM, San Juan County, New Mexico, does hereby acknowledge receipt of the Application for Administrative Approval of Unorthodox Location for the Western Federal #7 Well.

The undersigned states that it waives any objection that it may have to this unorthodox location, and voluntarily consents to the location of the Western Federal #7 Well as stated in the above mentioned Application.

Dated this 6th day of ^{July}~~June~~, 1977.

Company: KIRBY EXPLORATION COMPANY

By: 

Title: Manager of Land Operations

Address: P. O. Box 1745
Houston, Texas 77001

