


MAIL ADDRESS:  
P. O. BOX 2188  
GRAND JUNCTION, COLORADO  
81501

WILLIAM G. WALDECK  
ATTORNEY AT LAW  
SUITE 900  
VALLEY FEDERAL PLAZA  
GRAND JUNCTION, COLORADO



TELEPHONE  
242-4614  
AREA CODE 303

April 27, 1977

New Mexico Oil Conservation Commission  
Post Office Box 2088  
Santa Fe, New Mexico 87501

Re: Application For Administrative  
Approval Of Unorthodox Location  
For Navajo AA No. 26 Well

*NSL-844*  
*Operators are offsetting entire*  
*production unit - no waiting*

Gentlemen: 700' FNL & 2480' FEL 18-32N-17W

James P. Woosley and the undersigned, William G. Waldeck (referred to hereinafter as the "Applicants") are the owners of all of the operating and working rights in and under that certain Oil and Gas Lease described as Navajo Tribal Oil and Gas Lease Contract No. 14-20-603-585 effective June 15, 1954, covering the following described lands located in San Juan County, New Mexico:

Township 32 North, Range 17 West:

Section 7:	Fractional
Section 8:	Fractional
Section 17:	All
Section 18:	All
Section 19:	All
Section 20:	All

The north Many Rocks field is situated on the above lease and is operated under the name and style of "Woosley Oil Company."

Efforts have been made by Applicants and their predecessors in interest to water flood the Many Rocks field but such efforts have proved unsuccessful. For this reason, resort has, of necessity, been had to drilling additional inside wells in order to increase the recovery of oil from the reservoir.

Pursuant to Rule 104D of the Rules and Regulations of the Oil Conservation Commission of the State of New Mexico, Applicants respectfully request approval of an unorthodox location for the drilling of a well to be numbered "Navajo AA No. 26." Attached

April 27, 1977

to this Application and made a part thereof is a plat showing the location of the proposed well, a sketch of the terrain in the area of the well and also showing the nearest producer. The reason necessitating the requested unorthodox location is that the topography and terrain is such that it would be economically impractical to drill the subject well at an orthodox location. The well is to be located on a flat bench which lies between a wash the bottom of which is to the south of the said bench and by steep cliffs and rocky cliffs to the north. To the east of the proposed location, the flat bench narrows so that a location could not be feasibly made thereon. On occasions, freshets run through the wash bottom making it impractical to have a location situated in the wash.

Due to the conditions of terrain and topography mentioned above, the Applicant respectfully request that administrative approval of the unorthodox location requested herein be granted. This Application is made in triplicate in accordance with the applicable rules.

Yours very truly,

A handwritten signature in cursive script, reading "William G. Waldeck".

William G. Waldeck

NEW MEXICO OIL CONSERVATION COMMISSION  
WELL LOCATION AND ACREAGE DEDICATION PLAT

Form C-102  
Supersedes C-128  
Effective 1-1-65

All distances must be from the outer boundaries of the Section.

MAY - 2 1977

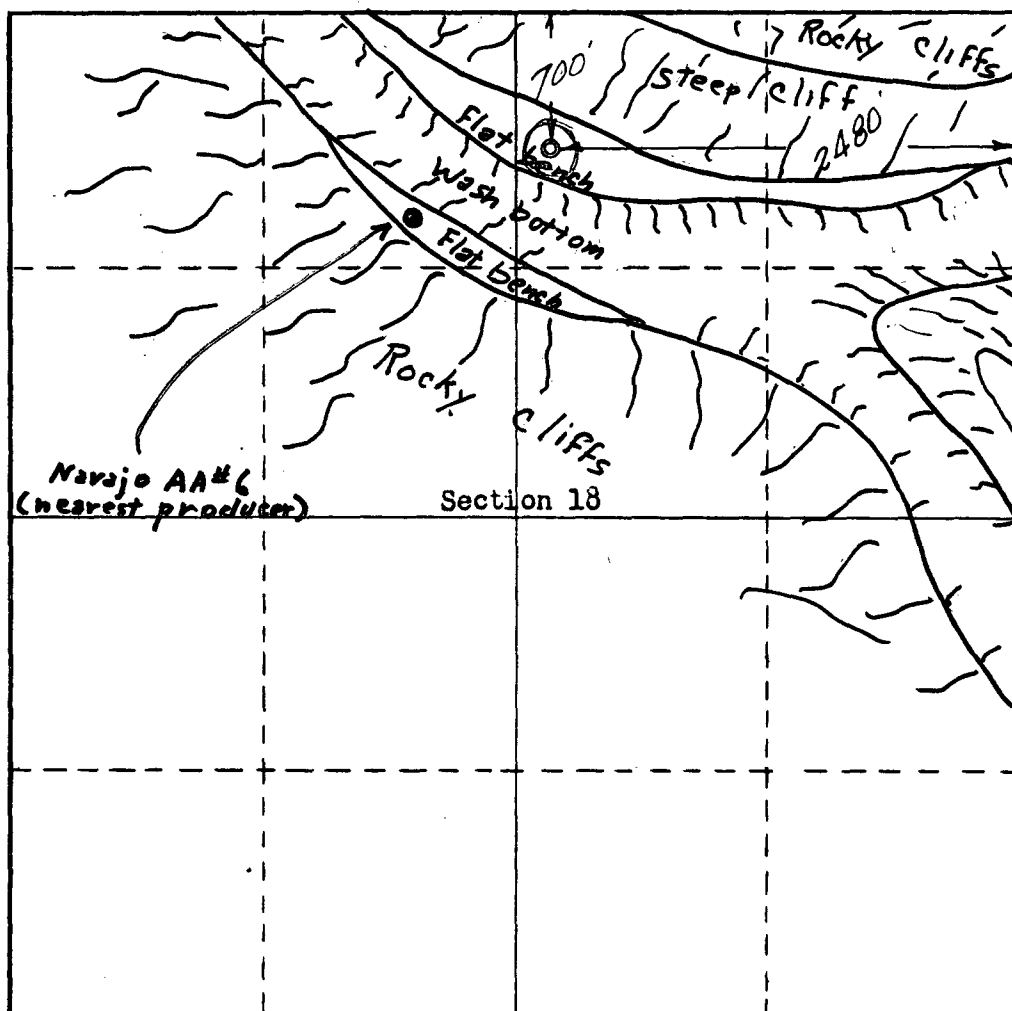
Operator <b>Woosley Oil Company</b>		Lease <b>Navajo "AA"</b>		Well No. <b>CONSERVATION COMM. 26</b>	
Unit Letter <b>B</b>	Section <b>18</b>	Township <b>32 North</b>	Range <b>17 West</b>	County <b>Santa Fe</b> <b>San Juan</b>	
Actual Footage Location of Well: <b>700</b> feet from the <b>North</b> line and <b>2480</b> feet from the <b>East</b> line					
Ground Level Elev. <b>5323</b>	Producing Formation <b>Lower Gallup</b>		Pool <b>North Many Rocks</b>	Dedicated Acreage:  Acres	

1. Outline the acreage dedicated to the subject well by colored pencil or hachure marks on the plat below.
2. If more than one lease is dedicated to the well, outline each and identify the ownership thereof (both as to working interest and royalty).
3. If more than one lease of different ownership is dedicated to the well, have the interests of all owners been consolidated by communitization, unitization, force-pooling, etc?

☐ Yes ☐ No If answer is "yes," type of consolidation \_\_\_\_\_

If answer is "no," list the owners and tract descriptions which have actually been consolidated. (Use reverse side of this form if necessary.) \_\_\_\_\_

No allowable will be assigned to the well until all interests have been consolidated (by communitization, unitization, forced-pooling, or otherwise) or until a non-standard unit, eliminating such interests, has been approved by the Commission.



CERTIFICATION

I hereby certify that the information contained herein is true and complete to the best of my knowledge and belief.

Name \_\_\_\_\_

Position \_\_\_\_\_

Company \_\_\_\_\_

Date \_\_\_\_\_

I hereby certify that the well location shown on this plat was plotted from field notes of actual surveys made by me or under my supervision, and that the same is true and correct to the best of my knowledge and belief.


Date Surveyed \_\_\_\_\_

**March 28, 1977**


Registered Professional Engineer and Land Surveyor

Certificate No. \_\_\_\_\_

**3084**



OIL CONSERVATION COMMISSION  
Cerytec DISTRICT



OIL CONSERVATION COMMISSION  
BOX 2088  
SANTA FE, NEW MEXICO

DATE 4-29-77

RE: Proposed MC \_\_\_\_\_  
Proposed DHC \_\_\_\_\_  
Proposed NSL ✓ \_\_\_\_\_  
Proposed SWD \_\_\_\_\_  
Proposed WFX \_\_\_\_\_  
Proposed PMX \_\_\_\_\_

Gentlemen:

I have examined the application dated 4-27-77  
for the James P. Wooley Navajo AA # 26 C-18-32N-17W  
Operator Lease and Well No. Unit, S-T-R

and my recommendations are as follows:

Approve  
\_\_\_\_\_  
\_\_\_\_\_  
\_\_\_\_\_  
\_\_\_\_\_  
\_\_\_\_\_

Yours very truly,

AR Kendrick