

CAMPBELL, CARR, BERGE
& SHERIDAN, P.A.
LAWYERS

MICHAEL B. CAMPBELL
WILLIAM F. CARR
BRADFORD C. BERGE
MARK F. SHERIDAN
MICHAEL H. FELDEWERT
ANTHONY F. MEDEIROS
PAUL R. OWEN
KATHERINE M. MOSS

JACK M. CAMPBELL
OF COUNSEL

JEFFERSON PLACE
SUITE 1 - 110 NORTH GUADALUPE
POST OFFICE BOX 2208
SANTA FE, NEW MEXICO 87504-2208
TELEPHONE: (505) 988-4421
FACSIMILE: (505) 983-6043
E-MAIL: ccbspa@ix.netcom.com

October 22, 1998

HAND-DELIVERED

LOTT 2
PH 3:54
L. Wrotenbery, Director
Oil Conservation Division
New Mexico Department of Energy,
Minerals and Natural Resources
2040 South Pacheco Street
Santa Fe, New Mexico 87505

Re: ***Supplemental Application of ARCO Permian, a unit of Atlantic Richfield Company, for Administrative Approval of an Unorthodox Well Location for its Washington 33 State Well No. 26, 150 feet from the South line and 1650 feet from the West line of Section 33, Township 17 South, Range 28 East, NMPM, Eddy County, New Mexico***

Dear Ms. Wrotenbery:

ARCO Permian, a unit of Atlantic Richfield Company, hereby seeks to supplement its application for administrative approval pursuant to the provisions of Division Rule 104 F (2) adopted on January 18, 1996, of an unorthodox well location for its Washington 33 State Well No. 26, 150 feet from the South line and 1650 feet from the West line of Section 33, Township 17 South, Range 28 East, NMPM, Eddy County, New Mexico. This application was originally filed on May 20, 1998 and approved by Division Order No. NSL-915-B dated June 19, 1998. ARCO has recently discovered that certain offset owners inadvertently were not provided with notice of this application.

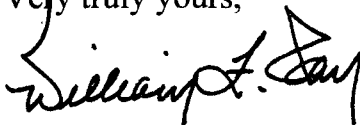
Lori Wrotenbery, Director
Oil Conservation Division
October 22, 1998
Page 2

Exhibit A lists all operators of proration or spacing units offsetting the proposed non-standard unit for which the unorthodox well location is sought. A copy of the May 20, 1998 application has been sent on this date to these affected parties by certified mail-return receipt requested. Each of the affected parties was advised that if they have an objection to the proposed unorthodox well location its objection must be filed in writing with the Division's Santa Fe office within twenty days from the date the application was filed.

If you have questions concerning this request to supplement our application, please advise.

Your attention to this matter is appreciated.

Very truly yours,

A handwritten signature in black ink, appearing to read "William F. Carr". The signature is fluid and cursive, with a large, stylized initial "W".

WILLIAM F. CARR
Attorney for ARCO Permian, a Unit of Atlantic Richfield Company

Enclosures

cc: Lee M. Scarborough

EXHIBIT "A"

Fina Oil and Chemical Company
Attn: Mr. Keith Turner
Post Office Box 62102
Houston, TX 77205-2101

Tom L. Ingram
100 South Kentucky
Roswell, New Mexico 88201

PC, Ltd.
Post Office Box 911
Breckenridge, TX 76024

Eugene E. Nearburg Estate
c/o Gretchen Nearburg
1608 Lakeway Blvd.
Austin, TX 78734

Ben A. Copass, Jr.
Post Office Box 606
Cisco, TX 76437

Altura Energy, Ltd.
Post Office Box 4294
Houston, TX 77210



ARCO Permian
600 North Marienfeld
Midland TX 79701-4373
Post Office Box 1610
Midland TX 79702-1610
Telephone 915 688 5570

Elizabeth A. Casbeer
Regulatory/Compliance Analyst

May 20, 1998

**Oil Conservation Division
2040 South Pacheco
Santa Fe, New Mexico 87505**

Gentlemen:

Under the provisions of NMOCD Rule 104.F(d), ARCO Permian requests administrative approval for unorthodox location for its Washington "33" State #26, a recompletion of a previously drilled well in the Empire Abo Unit, to the Artesia (Queen-Grayburg-San Andres) Field. The location for this well, formerly known as the EAU #H-301 is 150'FSL and 1650'FWL of Section 33, T17S, R28E, Eddy County, New Mexico. This well was drilled at an approved unorthodox location for the original horizon.

As required, we are submitting a plat showing the subject 40-acre spacing unit with the unorthodox location, a map identifying the adjoining and diagonal encroached-upon leases and wells, and a list of affected parties.

Should you have any questions, please do not hesitate to call me at 915-688-5570 or Dave Percy at 915-688-5355. Thank you for your assistance in this matter.

Sincerely,

Elizabeth A. Casbeer
Regulatory/Compliance Analyst

EAC:lc

cc: NMOCD, Artesia, New Mexico

Enclosures

**OFFSET OPERATORS
WASHINGTON "33" STATE #26**

**Bulldog Energy Corp.
P. O. Box 668
Artesia, New Mexico 88210**

**Altura Energy Ltd.
P. O. Box 4294
Houston, Texas 77210**

**Jackie Brewer dba Sandlott Energy
1504 W. Madison
Lovington, New Mexico 88260**

District I
PO Box 1980, Hobbs, NM 88241-1980
District II
811 S. 1st Street, Artesia, NM 88210-2834
District III
1000 Rio Brazos Rd., Aztec, NM 87410
District IV
2040 South Pacheco, Santa Fe, NM 87505

State of New Mexico
Energy, Minerals & Natural Resources Department

OIL CONSERVATION DIVISION
2040 South Pacheco
Santa Fe, NM 87505

Form C-101

Revised October 18, 1994

Instructions on back

Submit to Appropriate District Office

State Lease - 6 Copies

Fee Lease - 5 Copies

☐ AMENDED REPORT

APPLICATION FOR PERMIT TO DRILL, RE-ENTER, DEEPEN, PLUGBACK, OR ADD A ZONE

¹ Operator name and Address ARCO PERMIAN P.O. BOX 1610 MIDLAND, TX 79702		² OGRID Number 000990
		³ API Number 30-015-22464
⁴ Property Code 22954	⁵ Property Name WASHINGTON "33" STATE	⁶ Well No. 210

⁷ Surface Location

UL or lot no.	Section	Township	Range	Lot. Idn	Feet from the	North/South Line	Feet from the	East/West line	County
N	33	17S	28E		150	SOUTH	1650	WEST	EDDY

⁸ Proposed Bottom Hole Location If Different From Surface

UL or lot no.	Section	Township	Range	Lot. Idn	Feet from the	North/South Line	Feet from the	East/West line	County
⁹ Proposed Pool 1 ARTESIA (O-G-SA)					¹⁰ Proposed Pool 2				

¹¹ Work Type Code R	¹² Well Type Code O	¹³ Cable/Rotary R	¹⁴ Lease Type Code S	¹⁵ Ground Level Elevation 3660
¹⁶ Multiple NO	¹⁷ Proposed Depth 3200	¹⁸ Formation SAN ANDRES	¹⁹ Contractor	²⁰ Spud Date 7/93

²¹ Proposed Casing and Cement Program

Hole Size	Casing Size	Casing weight/foot	Setting Depth	Sacks of Cement	Estimated TOC
11	8-5/8	24#	595	350	SURF
7-7/8	5-1/2	15.5	6368'	1250	SURF

²² Describe the proposed program. If this application is to DEEPEN or PLUG BACK give the data on the present productive zone and proposed new productive zone. Describe the blowout prevention program, if any. Use additional sheets if necessary

ORIGINALLY DRILLED AND COMPLETED AS THE EMPIRE ABO UNIT H-301 IN 1978.
TD @ 6368'. TESTED ABO @ 5982'-6226'. CURRENTLY TA'D W/TUBING & PKR
@ 5162'. PROPOSE TO SET CIBP @ 5950' W/35' CEMENT ON TP, RUN CNL-GAMMA RAY-
CCL AND PERF SAN ANDRES AS INDICATED ON LOG. TEST AND FRAC AS NEEDED.

²³ I hereby certify that the information given above is true and complete to the best of my knowledge and belief.

Signature:

Elizabeth A. Casbeer

Printed name: ELIZABETH A. CASBEER

Title: REG./COMP. ANALYST

OIL CONSERVATION DIVISION

Approved by:

Title:

Approval Date:


Expiration Date:

STATE OF TEXAS

COUNTY OF MIDLAND

BEFORE ME, the undersigned authority on this day personally appeared Elizabeth A. Casbeer, a Regulatory Compliance Analyst with ARCO Permian, who being by me duly sworn, deposes and states that the persons listed on the foregoing attached list has been sent a copy on March 10, 1998, Oil Conservation Division Form C-101 (and supporting documentation) entitled, "Application For Permit to Drill or Deepen" for the Washington "33" State #26.

ARCO Permian


Elizabeth A. Casbeer

SUBSCRIBED AND SWORN TO before me on May 20, 1998, to certify which witness my hand and seal of office.



NOTARY PUBLIC, STATE OF TEXAS



LEIGH ANN LANE

Notary Public, State of Texas

My Commission Expires: 12-12-2000

District I
PO Box 1980, Hobbs, NM 88241-1980
District II
811 S. 1st Street, Artesia, NM 88210-2834
District III
1000 Rio Brazos Rd., Aztec, NM 87410
District IV
2040 South Pacheco, Santa Fe, NM 87505

State of New Mexico
Energy, Minerals & Natural Resources Department

OIL CONSERVATION DIVISION
2040 South Pacheco
Santa Fe, NM 87505

Form C-101
Revised October 18, 1994
Instructions on back
Submit to Appropriate District Office
State Lease - 6 Copies
Fee Lease - 5 Copies

☐ AMENDED REPORT

APPLICATION FOR PERMIT TO DRILL, RE-ENTER, DEEPEN, PLUGBACK, OR ADD A ZONE

¹ Operator name and Address ARCO PERMIAN P.O.BOX 1610 MIDLAND, TX 79702		² OGRID Number 000990
		³ API Number 30-015-22464
⁴ Property Code 22954	⁵ Property Name WASHINGTON "33" STATE	⁶ Well No. 210

⁷ Surface Location

UL or lot no.	Section	Township	Range	Lot. Idn	Feet from the	North/South Line	Feet from the	East/West line	County
N	33	17S	28E		150	SOUTH	1650	WEST	EDDY

⁸ Proposed Bottom Hole Location If Different From Surface

UL or lot no.	Section	Township	Range	Lot. Idn	Feet from the	North/South Line	Feet from the	East/West line	County

⁹ Proposed Pool 1

ARTESIA (O-G-SA)

¹⁰ Proposed Pool 2

¹¹ Work Type Code R	¹² Well Type Code O	¹³ Cable/Rotary R	¹⁴ Lease Type Code S	¹⁵ Ground Level Elevation 3660
¹⁶ Multiple NO	¹⁷ Proposed Depth 3200	¹⁸ Formation SAN ANDRES	¹⁹ Contractor	²⁰ Spud Date 7/98

²¹ Proposed Casing and Cement Program

Hole Size	Casing Size	Casing weight/foot	Setting Depth	Sacks of Cement	Estimated TOC
11	8-5/8	24#	595	350	SURF
7-7/8	5-1/2	15.5	6368'	1250	SURF

²² Describe the proposed program. If this application is to DEEPEN or PLUG BACK give the data on the present productive zone and proposed new productive zone. Describe the blowout prevention program, if any. Use additional sheets if necessary

ORIGINALLY DRILLED AND COMPLETED AS THE EMPIRE ABO UNIT H-301 IN 1978.
TD @ 6368'. TESTED ABO @ 5982'-6226'. CURRENTLY TA'D W/TUBING & PKR
@ 5162'. PROPOSE TO SET CIBP @ 5950' W/35' CEMENT ON TP, RUN CNL-GAMMA RAY-
CCL AND PERF SAN ANDRES AS INDICATED ON LOG. TEST AND FRAC AS NEEDED.

²³ I hereby certify that the information given above is true and complete to the best of my knowledge and belief.

Signature:

Elizabeth A. Casbeer

Printed name: ELIZABETH A. CASBEER

Title: REG./COMP. ANALYST

OIL CONSERVATION DIVISION

Approved by:

Title:

Approval Date:

Expiration Date:

DISTRICT I
P.O. Box 1980, Hobbs, NM 88241-1980

DISTRICT II
P.O. Drawer DD, Artesia, NM 88211-0719

DISTRICT III
1000 Rio Brazos Rd., Aztec, NM 87410

DISTRICT IV
P.O. BOX 2088, SANTA FE, N.M. 87504-2088

State of New Mexico
Energy, Minerals and Natural Resources Department

Form C-102
Revised February 10, 1994
Submit to Appropriate District Office
State Lease - 4 Copies
Fee Lease - 3 Copies

OIL CONSERVATION DIVISION

P.O. Box 2088
Santa Fe, New Mexico 87504-2088

☐ AMENDED REPORT

WELL LOCATION AND ACREAGE DEDICATION PLAT

API Number 30-015-22464	Pool Code	Pool Name ARTESIA (A-G-3A)
Property Code 22954	Property Name WASHINGTON 33 STATE	Well Number 26
OGRID No. 000990	Operator Name ARCO PERMIAN	Elevation 3060

Surface Location

UL or lot No. N	Section 33	Township 17 S	Range 28 E	Lot Idn	Feet from the 150	North/South line SOUTH	Feet from the 1650	East/West line WEST	County EDDY
--------------------	---------------	------------------	---------------	---------	----------------------	---------------------------	-----------------------	------------------------	----------------

Bottom Hole Location If Different From Surface

UL or lot No.	Section	Township	Range	Lot Idn	Feet from the	North/South line	Feet from the	East/West line	County
---------------	---------	----------	-------	---------	---------------	------------------	---------------	----------------	--------

Dedicated Acres 40	Joint or Infill	Consolidation Code	Order No.
-----------------------	-----------------	--------------------	-----------

NO ALLOWABLE WILL BE ASSIGNED TO THIS COMPLETION UNTIL ALL INTERESTS HAVE BEEN CONSOLIDATED
OR A NON-STANDARD UNIT HAS BEEN APPROVED BY THE DIVISION

05	03	01
06	04	02
07	09	10
08	12	14
021	019	17
022	031	18
023	25	
1650'	26	150'

OPERATOR CERTIFICATION

I hereby certify the the information contained herein is true and complete to the best of my knowledge and belief.

Elizabeth A. Casbee
Signature
ELIZABETH A. CASBEE
Printed Name
REG/COMP ANALYST
Title
5/20/98
Date

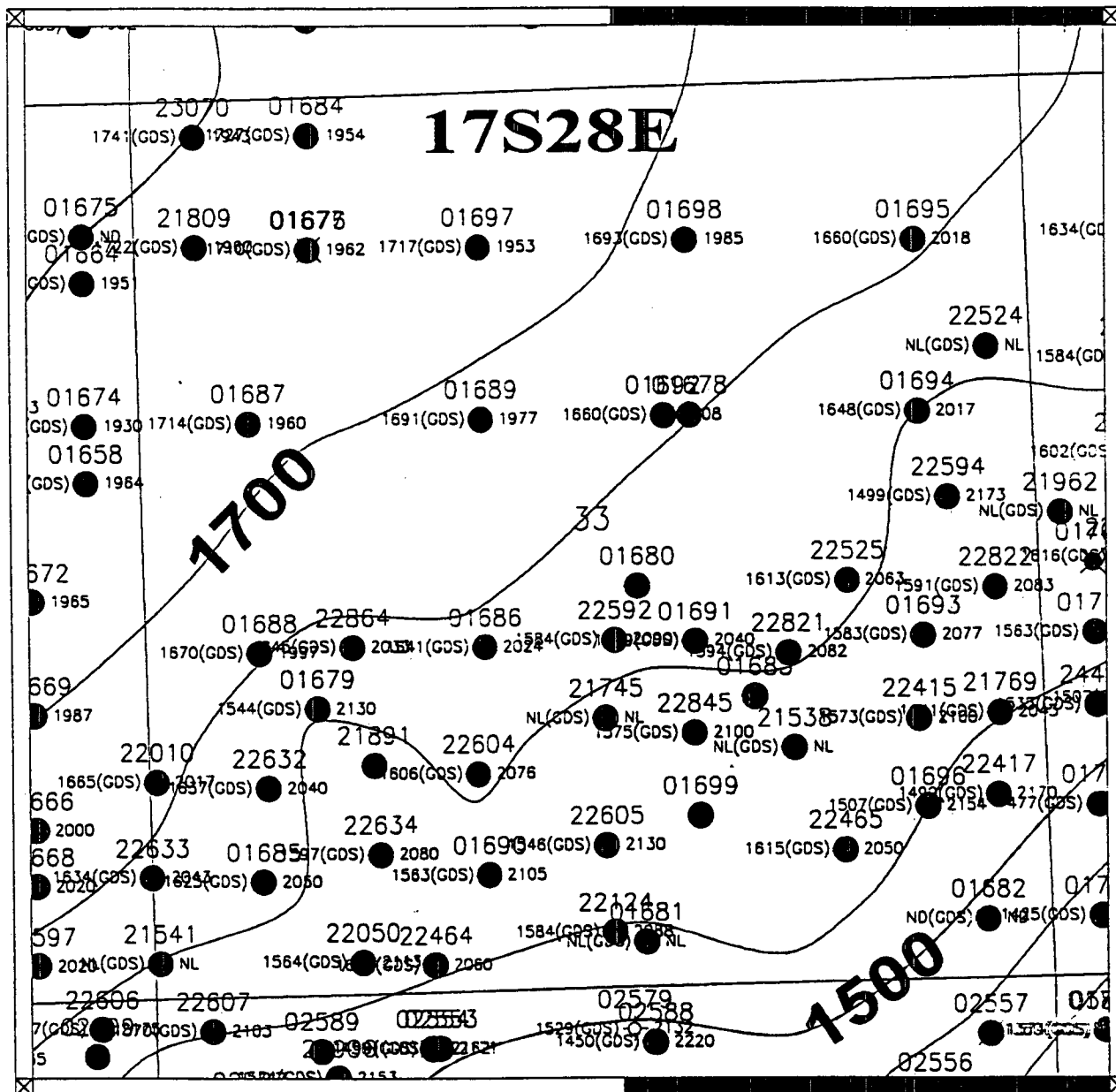
SURVEYOR CERTIFICATION

I hereby certify that the well location shown on this plat was plotted from field notes of actual surveys made by me or under my supervision, and that the same is true and correct to the best of my belief.

MARCH 3, 1998

Date Surveyed
Signature of Surveyor
Professional Surveyor
RONALD J. EDSON
NEW MEXICO
3239
5-4-98
88-11-0378

Certificate No. RONALD J. EDSON 3239
GARY EDSON 1264
JAMES McDONALD 1218



ARCO PERMIAN		
EDDY CO NM EMPIRE ABO SNDR STRUCTURE C.I.: 50'		
OPERATOR	EDDY CO OIL	ARCO
OWNER	State 112000	EMPIRE

Scale 1:12000.



CAMPBELL, CARR, BERGE
& SHERIDAN, P.A.
LAWYERS

MICHAEL B. CAMPBELL
WILLIAM F. CARR
BRADFORD C. BERGE
MARK F. SHERIDAN
MICHAEL H. FELDEWERT
ANTHONY F. MEDEIROS
PAUL R. OWEN
KATHERINE M. MOSS

JACK M. CAMPBELL
OF COUNSEL

JEFFERSON PLACE
SUITE 1 - 110 NORTH GUADALUPE
POST OFFICE BOX 2208
SANTA FE, NEW MEXICO 87504-2208
TELEPHONE: (505) 988-4421
FACSIMILE: (505) 983-6043
E-MAIL: ccbspa@ix.netcom.com

October 22, 1998

CERTIFIED MAIL
RETURN RECEIPT REQUESTED

Fina Oil and Chemical Company
Post Office Box 62102
Houston, Texas 77205-2101
Attention: Keith Turner

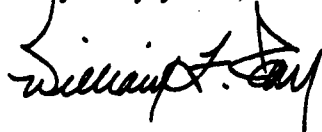
Re: *Supplemental Application of ARCO Permian, a unit of Atlantic Richfield Company, for administrative approval of an unorthodox well location for its Washington 33 State Well No. 26, 150 feet from the South line and 1650 feet from the West line of Section 33, Township 17 South, Range 28 East, NMPM, Eddy County, New Mexico*

Gentlemen:

Enclosed is a copy of the above-referenced application which was filed with the Oil Conservation Division on this date by Arco Permian, a unit of Atlantic Richfield Company for administrative approval of an unorthodox well location for its Washington 33 State Well No. 26, located 150 feet from the South line and 1650 feet from the West line of Section 33, Township 17 South, Range 28 East, NMPM, Eddy County, New Mexico.

As the owner of an interest which will be affected by the proposed well, you may object to this application. Objections must be filed in writing at the Division's Santa Fe office within twenty days from the date this notice was sent to you. If no objection is received within twenty days after the Division Director receives this application, the unorthodox location may be approved.

Very truly yours,



WILLIAM F. CARR

WFC:mlh

Enc.

cc: Mr. Lee Scarborough

CAMPBELL, CARR, BERGE
& SHERIDAN, P.A.
LAWYERS

MICHAEL B. CAMPBELL
WILLIAM F. CARR
BRADFORD C. BERGE
MARK F. SHERIDAN
MICHAEL H. FELDEWERT
ANTHONY F. MEDEIROS
PAUL R. OWEN
KATHERINE M. MOSS

JACK M. CAMPBELL
OF COUNSEL

JEFFERSON PLACE
SUITE 1 - 110 NORTH GUADALUPE
POST OFFICE BOX 2208
SANTA FE, NEW MEXICO 87504-2208
TELEPHONE: (505) 988-4421
FACSIMILE: (505) 983-6043
E-MAIL: ccbspa@ix.netcom.com

October 22, 1998

CERTIFIED MAIL
RETURN RECEIPT REQUESTED

Tom L. Ingram
100 South Kentucky
Roswell, New Mexico 88201

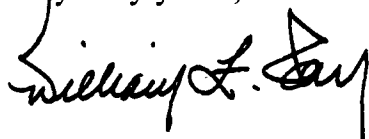
Re: *Supplemental Application of ARCO Permian, a unit of Atlantic Richfield Company, for administrative approval of an unorthodox well location for its Washington 33 State Well No. 26, 150 feet from the South line and 1650 feet from the West line of Section 33, Township 17 South, Range 28 East, NMPM, Eddy County, New Mexico*

Dear Mr. Ingram:

Enclosed is a copy of the above-referenced application which was filed with the Oil Conservation Division on this date by Arco Permian, a unit of Atlantic Richfield Company for administrative approval of an unorthodox well location for its Washington 33 State Well No. 26, located 150 feet from the South line and 1650 feet from the West line of Section 33, Township 17 South, Range 28 East, NMPM, Eddy County, New Mexico.

As the owner of an interest which will be affected by the proposed well, you may object to this application. Objections must be filed in writing at the Division's Santa Fe office within twenty days from the date this notice was sent to you. If no objection is received within twenty days after the Division Director receives this application, the unorthodox location may be approved.

Very truly yours,



WILLIAM F. CARR
WFC:mlh

Enc.

cc: Mr. Lee Scarborough

CAMPBELL, CARR, BERGE
& SHERIDAN, P.A.
LAWYERS

MICHAEL B. CAMPBELL
WILLIAM F. CARR
BRADFORD C. BERGE
MARK F. SHERIDAN
MICHAEL H. FELDEWERT
ANTHONY F. MEDEIROS
PAUL R. OWEN
KATHERINE M. MOSS

JACK M. CAMPBELL
OF COUNSEL

JEFFERSON PLACE
SUITE 1 - 110 NORTH GUADALUPE
POST OFFICE BOX 2208
SANTA FE, NEW MEXICO 87504-2208
TELEPHONE: (505) 988-4421
FACSIMILE: (505) 983-6043
E-MAIL: ccbspa@ix.netcom.com

October 22, 1998

CERTIFIED MAIL
RETURN RECEIPT REQUESTED

PC, Ltd.
Post Office Box 911
Breckenridge, TX 76024

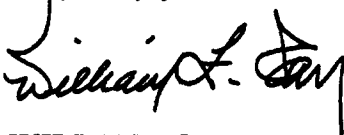
Re: *Supplemental Application of ARCO Permian, a unit of Atlantic Richfield Company, for administrative approval of an unorthodox well location for its Washington 33 State Well No. 26, 150 feet from the South line and 1650 feet from the West line of Section 33, Township 17 South, Range 28 East, NMPM, Eddy County, New Mexico*

Gentlemen:

Enclosed is a copy of the above-referenced application which was filed with the Oil Conservation Division on this date by Arco Permian, a unit of Atlantic Richfield Company for administrative approval of an unorthodox well location for its Washington 33 State Well No. 26, located 150 feet from the South line and 1650 feet from the West line of Section 33, Township 17 South, Range 28 East, NMPM, Eddy County, New Mexico.

As the owner of an interest which will be affected by the proposed well, you may object to this application. Objections must be filed in writing at the Division's Santa Fe office within twenty days from the date this notice was sent to you. If no objection is received within twenty days after the Division Director receives this application, the unorthodox location may be approved.

Very truly yours,



WILLIAM F. CARR
WFC:mlh

Enc.

cc: Mr. Lee Scarborough

CAMPBELL, CARR, BERGE
& SHERIDAN, P.A.
LAWYERS

MICHAEL B. CAMPBELL
WILLIAM F. CARR
BRADFORD C. BERGE
MARK F. SHERIDAN
MICHAEL H. FELDEWERT
ANTHONY F. MEDEIROS
PAUL R. OWEN
KATHERINE M. MOSS

JACK M. CAMPBELL
OF COUNSEL

JEFFERSON PLACE
SUITE 1 - 110 NORTH GUADALUPE
POST OFFICE BOX 2208
SANTA FE, NEW MEXICO 87504-2208
TELEPHONE: (505) 988-4421
FACSIMILE: (505) 983-6043
E-MAIL: ccbspa@ix.netcom.com

October 22, 1998

CERTIFIED MAIL
RETURN RECEIPT REQUESTED

Eugene E. Nearburg Estate
c/o Gretchen Nearburg
1608 Lakeway Blvd.
Austin, TX 78734

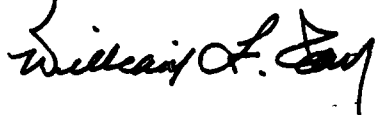
Re: *Supplemental Application of ARCO Permian, a unit of Atlantic Richfield Company, for administrative approval of an unorthodox well location for its Washington 33 State Well No. 26, 150 feet from the South line and 1650 feet from the West line of Section 33, Township 17 South, Range 28 East, NMPM, Eddy County, New Mexico*

Dear Ms Nearburg:

Enclosed is a copy of the above-referenced application which was filed with the Oil Conservation Division on this date by Arco Permian, a unit of Atlantic Richfield Company for administrative approval of an unorthodox well location for its Washington 33 State Well No. 26, located 150 feet from the South line and 1650 feet from the West line of Section 33, Township 17 South, Range 28 East, NMPM, Eddy County, New Mexico.

As the owner of an interest which will be affected by the proposed well, you may object to this application. Objections must be filed in writing at the Division's Santa Fe office within twenty days from the date this notice was sent to you. If no objection is received within twenty days after the Division Director receives this application, the unorthodox location may be approved.

Very truly yours,



WILLIAM F. CARR

WFC:mlh

Enc.

cc: Mr. Lee Scarborough

CAMPBELL, CARR, BERGE
& SHERIDAN, P.A.
LAWYERS

MICHAEL B. CAMPBELL
WILLIAM F. CARR
BRADFORD C. BERGE
MARK F. SHERIDAN
MICHAEL H. FELDEWERT
ANTHONY F. MEDEIROS
PAUL R. OWEN
KATHERINE M. MOSS

JACK M. CAMPBELL
OF COUNSEL

JEFFERSON PLACE
SUITE 1 - 110 NORTH GUADALUPE
POST OFFICE BOX 2208
SANTA FE, NEW MEXICO 87504-2208
TELEPHONE: (505) 988-4421
FACSIMILE: (505) 983-6043
E-MAIL: ccbspa@ix.netcom.com

October 22, 1998

CERTIFIED MAIL
RETURN RECEIPT REQUESTED

Ben A. Copass, Jr.
Post Office Box 606
Cisco, TX 76437

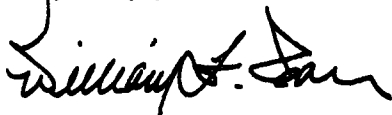
Re: *Supplemental Application of ARCO Permian, a unit of Atlantic Richfield Company, for administrative approval of an unorthodox well location for its Washington 33 State Well No. 26, 150 feet from the South line and 1650 feet from the West line of Section 33, Township 17 South, Range 28 East, NMPM, Eddy County, New Mexico*

Dear Mr. Copass:

Enclosed is a copy of the above-referenced application which was filed with the Oil Conservation Division on this date by Arco Permian, a unit of Atlantic Richfield Company for administrative approval of an unorthodox well location for its Washington 33 State Well No. 26, located 150 feet from the South line and 1650 feet from the West line of Section 33, Township 17 South, Range 28 East, NMPM, Eddy County, New Mexico.

As the owner of an interest which will be affected by the proposed well, you may object to this application. Objections must be filed in writing at the Division's Santa Fe office within twenty days from the date this notice was sent to you. If no objection is received within twenty days after the Division Director receives this application, the unorthodox location may be approved.

Very truly yours,



WILLIAM F. CARR
WFC:mlh

Enc.

cc: Mr. Lee Scarborough

cc: Mr. Lee Scarborough

CAMPBELL, CARR, BERGE
& SHERIDAN, P.A.
LAWYERS

MICHAEL B. CAMPBELL
WILLIAM F. CARR
BRADFORD C. BERGE
MARK F. SHERIDAN
MICHAEL H. FELDEWERT
ANTHONY F. MEDEIROS
PAUL R. OWEN
KATHERINE M. MOSS

JACK M. CAMPBELL
OF COUNSEL

JEFFERSON PLACE
SUITE 1 - 110 NORTH GUADALUPE
POST OFFICE BOX 2208
SANTA FE, NEW MEXICO 87504-2208
TELEPHONE: (505) 988-4421
FACSIMILE: (505) 983-6043
E-MAIL: ccbspa@ix.netcom.com

October 22, 1998

CERTIFIED MAIL
RETURN RECEIPT REQUESTED

Altura Energy, Ltd.
Post Office Box 4294
Houston, TX 77210

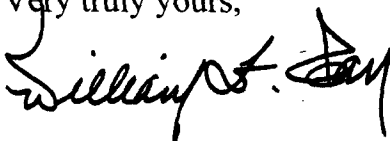
Re: *Supplemental Application of ARCO Permian, a unit of Atlantic Richfield Company, for administrative approval of an unorthodox well location for its Washington 33 State Well No. 26, 150 feet from the South line and 1650 feet from the West line of Section 33, Township 17 South, Range 28 East, NMPM, Eddy County, New Mexico*

Gentlemen:

Enclosed is a copy of the above-referenced application which was filed with the Oil Conservation Division on this date by Arco Permian, a unit of Atlantic Richfield Company for administrative approval of an unorthodox well location for its Washington 33 State Well No. 26, located 150 feet from the South line and 1650 feet from the West line of Section 33, Township 17 South, Range 28 East, NMPM, Eddy County, New Mexico.

As the owner of an interest which will be affected by the proposed well, you may object to this application. Objections must be filed in writing at the Division's Santa Fe office within twenty days from the date this notice was sent to you. If no objection is received within twenty days after the Division Director receives this application, the unorthodox location may be approved.

Very truly yours,



WILLIAM F. CARR
WFC:mlh

Enc.

cc: Mr. Lee Scarborough

CAMPBELL, CARR, BERGE
& SHERIDAN, P.A.
LAWYERS

MICHAEL B. CAMPBELL
WILLIAM F. CARR
BRADFORD C. BERGE
MARK F. SHERIDAN
MICHAEL H. FELDEWERT
ANTHONY F. MEDEIROS
PAUL R. OWEN
KATHERINE M. MOSS

JACK M. CAMPBELL
OF COUNSEL

JEFFERSON PLACE
SUITE 1 - 110 NORTH GUADALUPE
POST OFFICE BOX 2208
SANTA FE, NEW MEXICO 87504-2208
TELEPHONE: (505) 988-4421
FACSIMILE: (505) 983-6043
E-MAIL: ccbspa@ix.netcom.com

October 22, 1998

HAND-DELIVERED

Lori Wrotenbery, Director
Oil Conservation Division
New Mexico Department of Energy,
Minerals and Natural Resources
2040 South Pacheco Street
Santa Fe, New Mexico 87505

Re: ***Supplemental Application of ARCO Permian, a unit of Atlantic Richfield Company, for Administrative Approval of an Unorthodox Well Location for its Washington 33 State Well No. 26, 150 feet from the South line and 1650 feet from the West line of Section 33, Township 17 South, Range 28 East, NMPM, Eddy County, New Mexico***

Dear Ms. Wrotenbery:

ARCO Permian, a unit of Atlantic Richfield Company, hereby seeks to supplement its application for administrative approval pursuant to the provisions of Division Rule 104 F (2) adopted on January 18, 1996, of an unorthodox well location for its Washington 33 State Well No. 26, 150 feet from the South line and 1650 feet from the West line of Section 33, Township 17 South, Range 28 East, NMPM, Eddy County, New Mexico. This application was originally filed on May 20, 1998 and approved by Division Order No. NSL-915-B dated June 19, 1998. ARCO has recently discovered that certain offset owners inadvertently were not provided with notice of this application.

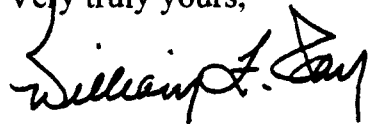
Lori Wrotenbery, Director
Oil Conservation Division
October 22, 1998
Page 2

Exhibit A lists all operators of proration or spacing units offsetting the proposed non-standard unit for which the unorthodox well location is sought. A copy of the May 20, 1998 application has been sent on this date to these affected parties by certified mail-return receipt requested. Each of the affected parties was advised that if they have an objection to the proposed unorthodox well location its objection must be filed in writing with the Division's Santa Fe office within twenty days from the date the application was filed.

If you have questions concerning this request to supplement our application, please advise.

Your attention to this matter is appreciated.

Very truly yours,

A handwritten signature in black ink, appearing to read "William F. Carr". The signature is stylized with a large, sweeping initial "W" and a long, horizontal stroke extending to the right.

WILLIAM F. CARR
Attorney for ARCO Permian, a Unit of Atlantic Richfield Company

Enclosures

cc: Lee M. Scarborough

EXHIBIT "A"

Fina Oil and Chemical Company
Attn: Mr. Keith Turner
Post Office Box 62102
Houston, TX 77205-2101

Tom L. Ingram
100 South Kentucky
Roswell, New Mexico 88201

PC, Ltd.
Post Office Box 911
Breckenridge, TX 76024

Eugene E. Nearburg Estate
c/o Gretchen Nearburg
1608 Lakeway Blvd.
Austin, TX 78734

Ben A. Copass, Jr.
Post Office Box 606
Cisco, TX 76437

Altura Energy, Ltd.
Post Office Box 4294
Houston, TX 77210



ARCO Permian
500 North Marientfeld
Midland TX 79701-4373
Post Office Box 1610
Midland TX 79702-1610
Telephone 915 688 5570

Elizabeth A. Casbeer
Regulatory/Compliance Analyst

May 20, 1998

**Oil Conservation Division
2040 South Pacheco
Santa Fe, New Mexico 87505**

Gentlemen:

Under the provisions of NMOCD Rule 104.F(d), ARCO Permian requests administrative approval for unorthodox location for its Washington "33" State #26, a recompletion of a previously drilled well in the Empire Abo Unit, to the Artesia (Queen-Grayburg-San Andres) Field. The location for this well, formerly known as the EAU #H-301 is 150'FSL and 1650'FWL of Section 33, T17S, R28E, Eddy County, New Mexico. This well was drilled at an approved unorthodox location for the original horizon.

As required, we are submitting a plat showing the subject 40-acre spacing unit with the unorthodox location, a map identifying the adjoining and diagonal encroached-upon leases and wells, and a list of affected parties.

Should you have any questions, please do not hesitate to call me at 915-688-5570 or Dave Percy at 915-688-5355. Thank you for your assistance in this matter.

Sincerely,

**Elizabeth A. Casbeer
Regulatory/Compliance Analyst**

EAC:lc

cc: NMOCD, Artesia, New Mexico

Enclosures

**OFFSET OPERATORS
WASHINGTON "33" STATE #26**

**Bulldog Energy Corp.
P. O. Box 668
Artesia, New Mexico 88210**

**Altura Energy Ltd.
P. O. Box 4294
Houston, Texas 77210**


**Jackie Brewer dba Sandlott Energy
1504 W. Madison
Lovington, New Mexico 88260**

STATE OF TEXAS

COUNTY OF MIDLAND

BEFORE ME, the undersigned authority on this day personally appeared Elizabeth A. Casbeer, a Regulatory Compliance Analyst with ARCO Permian, who being by me duly sworn, deposes and states that the persons listed on the foregoing attached list has been sent a copy on March 10, 1998, Oil Conservation Division Form C-101 (and supporting documentation) entitled, "Application For Permit to Drill or Deepen" for the Washington "33" State #26.

ARCO Permian


Elizabeth A. Casbeer

SUBSCRIBED AND SWORN TO before me on May 20, 1998, to certify which witness my hand and seal of office.



NOTARY PUBLIC, STATE OF TEXAS



LEIGH ANN LANE

Notary Public, State of Texas

My Commission Expires: 12-12-2000

District I
PO Box 1980, Hobbs, NM 88241-1980
District II
811 S. 1st Street, Artesia, NM 88210-2834
District III
1000 Rio Brazos Rd., Aztec, NM 87410
District IV
2040 South Pacheco, Santa Fe, NM 87505

State of New Mexico
Energy, Minerals & Natural Resources Department

OIL CONSERVATION DIVISION
2040 South Pacheco
Santa Fe, NM 87505

Form C-101

Revised October 18, 1994

Instructions on back

Submit to Appropriate District Office

State Lease - 6 Copies

Fee Lease - 5 Copies

☐ AMENDED REPORT

APPLICATION FOR PERMIT TO DRILL, RE-ENTER, DEEPEN, PLUGBACK, OR ADD A ZONE

¹ Operator name and Address ARCO PERMIAN P.O. BOX 1610 MIDLAND, TX 79702		² OGRID Number 000990
		³ API Number 30-015-22464
⁴ Property Code 22954	⁵ Property Name WASHINGTON "33" STATE	⁶ Well No. 20

⁷ Surface Location

UL or lot no.	Section	Township	Range	Lot. Idn	Feet from the	North/South Line	Feet from the	East/West line	County
N	33	17S	28E		150	SOUTH	1650	WEST	EDDY

⁸ Proposed Bottom Hole Location If Different From Surface

UL or lot no.	Section	Township	Range	Lot. Idn	Feet from the	North/South Line	Feet from the	East/West line	County

⁹ Proposed Pool 1

ARTESIA (O-G-SA)

¹⁰ Proposed Pool 2

¹¹ Work Type Code R	¹² Well Type Code O	¹³ Cable/Rotary R	¹⁴ Lease Type Code S	¹⁵ Ground Level Elevation 3660
¹⁶ Multiple NO	¹⁷ Proposed Depth 3200	¹⁸ Formation SAN ANDRES	¹⁹ Contractor	²⁰ Spud Date 7/93

²¹ Proposed Casing and Cement Program

Hole Size	Casing Size	Casing weight/foot	Setting Depth	Sacks of Cement	Estimated TOC
11	8-5/8	24.4	595	350	SURE
7-7/8	5-1/2	15.5	6368'	1250	SURE

²² Describe the proposed program. If this application is to DEEPEN or PLUG BACK give the data on the present productive zone and proposed new productive zone. Describe the blowout prevention program, if any. Use additional sheets if necessary

ORIGINALLY DRILLED AND COMPLETED AS THE EMPIRE ABO UNIT H-301 IN 1978.
TD @ 6368'. TESTED ABO @ 5982'-6226'. CURRENTLY TA'D W/TUBING & PKR
@ 5162'. PROPOSE TO SET CIBP @ 5950' W/35' CEMENT ON TP, RUN CNL-GAMMA RAY-
CCL AND PERF SAN ANDRES AS INDICATED ON LOG. TEST AND FRAC AS NEEDED.

²³ I hereby certify that the information given above is true and complete to the best of my knowledge and belief.

Signature:

Elizabeth A. Casbeer

Printed name: ELIZABETH A. CASBEER

Title: REG./COMP. ANALYST

OIL CONSERVATION DIVISION

Approved by:

Title:

Approval Date:

Expiration Date:

DISTRICT I
P.O. Box 1980, Hobbs, NM 88241-1980

DISTRICT II
P.O. Drawer DD, Artesia, NM 88211-0719

DISTRICT III
1000 Rio Brazos Rd., Aztec, NM 87410

DISTRICT IV
P.O. BOX 2088, SANTA FE, N.M. 87504-2088

State of New Mexico
Energy, Minerals and Natural Resources Department

Form C-102
Revised February 10, 1994
Submit to Appropriate District Office
State Lease - 4 Copies
Fee Lease - 3 Copies

OIL CONSERVATION DIVISION

P.O. Box 2088
Santa Fe, New Mexico 87504-2088

☐ AMENDED REPORT

WELL LOCATION AND ACREAGE DEDICATION PLAT

API Number 30-015-22464	Pool Code	Pool Name ARTESIA (A-G-3A)
Property Code 22954	Property Name WASHINGTON 33 STATE	Well Number 26
OGRID No. 000990	Operator Name ARCO PERMIAN	Elevation 3060

Surface Location

UL or lot No. N	Section 33	Township 17 S	Range 28 E	Lot Idn	Feet from the 150	North/South line SOUTH	Feet from the 1650	East/West line WEST	County EDDY
--------------------	---------------	------------------	---------------	---------	----------------------	---------------------------	-----------------------	------------------------	----------------

Bottom Hole Location If Different From Surface

UL or lot No.	Section	Township	Range	Lot Idn	Feet from the	North/South line	Feet from the	East/West line	County
---------------	---------	----------	-------	---------	---------------	------------------	---------------	----------------	--------

Dedicated Acres 40	Joint or Infill	Consolidation Code	Order No.
-----------------------	-----------------	--------------------	-----------

NO ALLOWABLE WILL BE ASSIGNED TO THIS COMPLETION UNTIL ALL INTERESTS HAVE BEEN CONSOLIDATED
OR A NON-STANDARD UNIT HAS BEEN APPROVED BY THE DIVISION

05	03	01
06	04	02
07	09	08
08	12	14
021	019	17
022	031	08
023	25	0
1650'	26	150'

OPERATOR CERTIFICATION

I hereby certify the the information contained herein is true and complete to the best of my knowledge and belief.

Elizabeth A. Casbee
Signature
ELIZABETH A. CASBEE
Printed Name
REG/COMP ANALYST
Title
5/20/98
Date

SURVEYOR CERTIFICATION

I hereby certify that the well location shown on this plat was plotted from field notes of actual surveys made by me or under my supervision, and that the same is true and correct to the best of my belief.

MARCH 3, 1998

Date Surveyed
Signature
Professional Surveyor
RONALD S. EDISON
NEW MEXICO
3239
5-4-98
18-11-038

Certificate No. RONALD S. EDISON 3239
GARY NEIDSON 1264
MICHAEL McDONALD 1218

CAMPBELL, CARR, BERGE
& SHERIDAN, P.A.
LAWYERS

MICHAEL B. CAMPBELL
WILLIAM F. CARR
BRADFORD C. BERGE
MARK F. SHERIDAN
MICHAEL H. FELDEWERT
ANTHONY F. MEDEIROS
PAUL R. OWEN
KATHERINE M. MOSS

JACK M. CAMPBELL
OF COUNSEL

JEFFERSON PLACE
SUITE 1 - 110 NORTH GUADALUPE
POST OFFICE BOX 2208
SANTA FE, NEW MEXICO 87504-2208
TELEPHONE: (505) 988-4421
FACSIMILE: (505) 983-6043
E-MAIL: ccbspa@ix.netcom.com

October 22, 1998

CERTIFIED MAIL
RETURN RECEIPT REQUESTED

Fina Oil and Chemical Company
Post Office Box 62102
Houston, Texas 77205-2101
Attention: Keith Turner

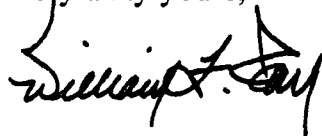
Re: *Supplemental Application of ARCO Permian, a unit of Atlantic Richfield Company, for administrative approval of an unorthodox well location for its Washington 33 State Well No. 26, 150 feet from the South line and 1650 feet from the West line of Section 33, Township 17 South, Range 28 East, NMPM, Eddy County, New Mexico*

Gentlemen:

Enclosed is a copy of the above-referenced application which was filed with the Oil Conservation Division on this date by Arco Permian, a unit of Atlantic Richfield Company for administrative approval of an unorthodox well location for its Washington 33 State Well No. 26, located 150 feet from the South line and 1650 feet from the West line of Section 33, Township 17 South, Range 28 East, NMPM, Eddy County, New Mexico.

As the owner of an interest which will be affected by the proposed well, you may object to this application. Objections must be filed in writing at the Division's Santa Fe office within twenty days from the date this notice was sent to you. If no objection is received within twenty days after the Division Director receives this application, the unorthodox location may be approved.

Very truly yours,



WILLIAM F. CARR

WFC:mlh

Enc.

cc: Mr. Lee Scarborough

CAMPBELL, CARR, BERGE
& SHERIDAN, P.A.
LAWYERS

MICHAEL B. CAMPBELL
WILLIAM F. CARR
BRADFORD C. BERGE
MARK F. SHERIDAN
MICHAEL H. FELDEWERT
ANTHONY F. MEDEIROS
PAUL R. OWEN
KATHERINE M. MOSS

JACK M. CAMPBELL
OF COUNSEL

JEFFERSON PLACE
SUITE 1 - 110 NORTH GUADALUPE
POST OFFICE BOX 2208
SANTA FE, NEW MEXICO 87504-2208
TELEPHONE: (505) 988-4421
FACSIMILE: (505) 983-6043
E-MAIL: ccbspa@ix.netcom.com

October 22, 1998

CERTIFIED MAIL
RETURN RECEIPT REQUESTED

Tom L. Ingram
100 South Kentucky
Roswell, New Mexico 88201

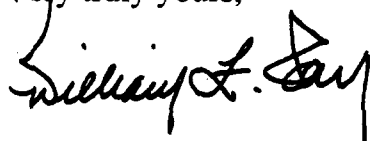
Re: ***Supplemental Application of ARCO Permian, a unit of Atlantic Richfield Company, for administrative approval of an unorthodox well location for its Washington 33 State Well No. 26, 150 feet from the South line and 1650 feet from the West line of Section 33, Township 17 South, Range 28 East, NMPM, Eddy County, New Mexico***

Dear Mr. Ingram:

Enclosed is a copy of the above-referenced application which was filed with the Oil Conservation Division on this date by Arco Permian, a unit of Atlantic Richfield Company for administrative approval of an unorthodox well location for its Washington 33 State Well No. 26, located 150 feet from the South line and 1650 feet from the West line of Section 33, Township 17 South, Range 28 East, NMPM, Eddy County, New Mexico.

As the owner of an interest which will be affected by the proposed well, you may object to this application. Objections must be filed in writing at the Division's Santa Fe office within twenty days from the date this notice was sent to you. If no objection is received within twenty days after the Division Director receives this application, the unorthodox location may be approved.

Very truly yours,



WILLIAM F. CARR
WFC:mlh

Enc.

cc: Mr. Lee Scarborough

CAMPBELL, CARR, BERGE
& SHERIDAN, P.A.
LAWYERS

MICHAEL B. CAMPBELL
WILLIAM F. CARR
BRADFORD C. BERGE
MARK F. SHERIDAN
MICHAEL H. FELDEWERT
ANTHONY F. MEDEIROS
PAUL R. OWEN
KATHERINE M. MOSS

JACK M. CAMPBELL
OF COUNSEL

JEFFERSON PLACE
SUITE 1 - 110 NORTH GUADALUPE
POST OFFICE BOX 2208
SANTA FE, NEW MEXICO 87504-2208
TELEPHONE: (505) 988-4421
FACSIMILE: (505) 983-6043
E-MAIL: ccbspa@ix.netcom.com

October 22, 1998

CERTIFIED MAIL
RETURN RECEIPT REQUESTED

PC, Ltd.
Post Office Box 911
Breckenridge, TX 76024

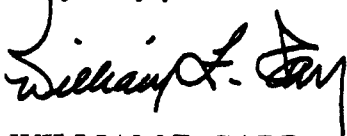
Re: ***Supplemental Application of ARCO Permian, a unit of Atlantic Richfield Company, for administrative approval of an unorthodox well location for its Washington 33 State Well No. 26, 150 feet from the South line and 1650 feet from the West line of Section 33, Township 17 South, Range 28 East, NMPM, Eddy County, New Mexico***

Gentlemen:

Enclosed is a copy of the above-referenced application which was filed with the Oil Conservation Division on this date by Arco Permian, a unit of Atlantic Richfield Company for administrative approval of an unorthodox well location for its Washington 33 State Well No. 26, located 150 feet from the South line and 1650 feet from the West line of Section 33, Township 17 South, Range 28 East, NMPM, Eddy County, New Mexico.

As the owner of an interest which will be affected by the proposed well, you may object to this application. Objections must be filed in writing at the Division's Santa Fe office within twenty days from the date this notice was sent to you. If no objection is received within twenty days after the Division Director receives this application, the unorthodox location may be approved.

Very truly yours,



WILLIAM F. CARR
WFC:mlh

Enc.

cc: Mr. Lee Scarborough

CAMPBELL, CARR, BERGE
& SHERIDAN, P.A.
LAWYERS

MICHAEL B. CAMPBELL
WILLIAM F. CARR
BRADFORD C. BERGE
MARK F. SHERIDAN
MICHAEL H. FELDEWERT
ANTHONY F. MEDEIROS
PAUL R. OWEN
KATHERINE M. MOSS

JACK M. CAMPBELL
OF COUNSEL

JEFFERSON PLACE
SUITE 1 - 110 NORTH GUADALUPE
POST OFFICE BOX 2208
SANTA FE, NEW MEXICO 87504-2208
TELEPHONE: (505) 988-4421
FACSIMILE: (505) 983-6043
E-MAIL: ccbspa@ix.netcom.com

October 22, 1998

CERTIFIED MAIL
RETURN RECEIPT REQUESTED

Eugene E. Nearburg Estate
c/o Gretchen Nearburg
1608 Lakeway Blvd.
Austin, TX 78734

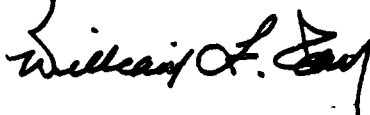
Re: *Supplemental Application of ARCO Permian, a unit of Atlantic Richfield Company, for administrative approval of an unorthodox well location for its Washington 33 State Well No. 26, 150 feet from the South line and 1650 feet from the West line of Section 33, Township 17 South, Range 28 East, NMPM, Eddy County, New Mexico*

Dear Ms Nearburg:

Enclosed is a copy of the above-referenced application which was filed with the Oil Conservation Division on this date by Arco Permian, a unit of Atlantic Richfield Company for administrative approval of an unorthodox well location for its Washington 33 State Well No. 26, located 150 feet from the South line and 1650 feet from the West line of Section 33, Township 17 South, Range 28 East, NMPM, Eddy County, New Mexico.

As the owner of an interest which will be affected by the proposed well, you may object to this application. Objections must be filed in writing at the Division's Santa Fe office within twenty days from the date this notice was sent to you. If no objection is received within twenty days after the Division Director receives this application, the unorthodox location may be approved.

Very truly yours,



WILLIAM F. CARR

WFC:mlh

Enc.

cc: Mr. Lee Scarborough

CAMPBELL, CARR, BERGE
& SHERIDAN, P.A.
LAWYERS

MICHAEL B. CAMPBELL
WILLIAM F. CARR
BRADFORD C. BERGE
MARK F. SHERIDAN
MICHAEL H. FELDEWERT
ANTHONY F. MEDEIROS
PAUL R. OWEN
KATHERINE M. MOSS

JACK M. CAMPBELL
OF COUNSEL

JEFFERSON PLACE
SUITE 1 - 110 NORTH GUADALUPE
POST OFFICE BOX 2208
SANTA FE, NEW MEXICO 87504-2208
TELEPHONE: (505) 988-4421
FACSIMILE: (505) 983-6043
E-MAIL: ccbspa@ix.netcom.com

October 22, 1998

CERTIFIED MAIL
RETURN RECEIPT REQUESTED

Ben A. Copass, Jr.
Post Office Box 606
Cisco, TX 76437

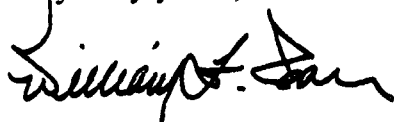
Re: *Supplemental Application of ARCO Permian, a unit of Atlantic Richfield Company, for administrative approval of an unorthodox well location for its Washington 33 State Well No. 26, 150 feet from the South line and 1650 feet from the West line of Section 33, Township 17 South, Range 28 East, NMPM, Eddy County, New Mexico*

Dear Mr. Copass:

Enclosed is a copy of the above-referenced application which was filed with the Oil Conservation Division on this date by Arco Permian, a unit of Atlantic Richfield Company for administrative approval of an unorthodox well location for its Washington 33 State Well No. 26, located 150 feet from the South line and 1650 feet from the West line of Section 33, Township 17 South, Range 28 East, NMPM, Eddy County, New Mexico.

As the owner of an interest which will be affected by the proposed well, you may object to this application. Objections must be filed in writing at the Division's Santa Fe office within twenty days from the date this notice was sent to you. If no objection is received within twenty days after the Division Director receives this application, the unorthodox location may be approved.

Very truly yours,



WILLIAM F. CARR
WFC:mlh

Enc.

cc: Mr. Lee Scarborough

CAMPBELL, CARR, BERGE
& SHERIDAN, P.A.
LAWYERS

MICHAEL B. CAMPBELL
WILLIAM F. CARR
BRADFORD C. BERGE
MARK F. SHERIDAN
MICHAEL H. FELDEWERT
ANTHONY F. MEDEIROS
PAUL R. OWEN
KATHERINE M. MOSS

JACK M. CAMPBELL
OF COUNSEL

JEFFERSON PLACE
SUITE 1 - 110 NORTH GUADALUPE
POST OFFICE BOX 2208
SANTA FE, NEW MEXICO 87504-2208
TELEPHONE: (505) 988-4421
FACSIMILE: (505) 983-6043
E-MAIL: ccbspa@ix.netcom.com

October 22, 1998

CERTIFIED MAIL
RETURN RECEIPT REQUESTED

Altura Energy, Ltd.
Post Office Box 4294
Houston, TX 77210

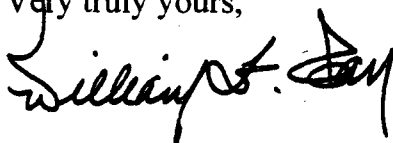
Re: *Supplemental Application of ARCO Permian, a unit of Atlantic Richfield Company, for administrative approval of an unorthodox well location for its Washington 33 State Well No. 26, 150 feet from the South line and 1650 feet from the West line of Section 33, Township 17 South, Range 28 East, NMPM, Eddy County, New Mexico*

Gentlemen:

Enclosed is a copy of the above-referenced application which was filed with the Oil Conservation Division on this date by Arco Permian, a unit of Atlantic Richfield Company for administrative approval of an unorthodox well location for its Washington 33 State Well No. 26, located 150 feet from the South line and 1650 feet from the West line of Section 33, Township 17 South, Range 28 East, NMPM, Eddy County, New Mexico.

As the owner of an interest which will be affected by the proposed well, you may object to this application. Objections must be filed in writing at the Division's Santa Fe office within twenty days from the date this notice was sent to you. If no objection is received within twenty days after the Division Director receives this application, the unorthodox location may be approved.

Very truly yours,



WILLIAM F. CARR
WFC:mlh

Enc.

cc: Mr. Lee Scarborough

CAMPBELL, CARR, BERGE
& SHERIDAN, P.A.
LAWYERS

MICHAEL B. CAMPBELL
WILLIAM F. CARR
BRADFORD C. BERGE
MARK F. SHERIDAN
MICHAEL H. FELDEWERT
ANTHONY F. MEDEIROS
PAUL R. OWEN
KATHERINE M. MOSS

JACK M. CAMPBELL
OF COUNSEL

JEFFERSON PLACE
SUITE 1 - 110 NORTH GUADALUPE
POST OFFICE BOX 2208
SANTA FE, NEW MEXICO 87504-2208
TELEPHONE: (505) 988-4421
FACSIMILE: (505) 983-6043
E-MAIL: ccbspa@ix.netcom.com

October 22, 1998

HAND-DELIVERED

OIL CONSERVATION DIV.
54

Lori Wrotenbery, Director
Oil Conservation Division
New Mexico Department of Energy,
Minerals and Natural Resources
2040 South Pacheco Street
Santa Fe, New Mexico 87505

Re: ***Supplemental Application of ARCO Permian, a unit of Atlantic Richfield Company, for Administrative Approval of an Unorthodox Well Location for its Washington 33 State Well No. 26, 150 feet from the South line and 1650 feet from the West line of Section 33, Township 17 South, Range 28 East, NMPM, Eddy County, New Mexico***

Dear Ms. Wrotenbery:

ARCO Permian, a unit of Atlantic Richfield Company, hereby seeks to supplement its application for administrative approval pursuant to the provisions of Division Rule 104 F (2) adopted on January 18, 1996, of an unorthodox well location for its Washington 33 State Well No. 26, 150 feet from the South line and 1650 feet from the West line of Section 33, Township 17 South, Range 28 East, NMPM, Eddy County, New Mexico. This application was originally filed on May 20, 1998 and approved by Division Order No. NSL-915-B dated June 19, 1998. ARCO has recently discovered that certain offset owners inadvertently were not provided with notice of this application.

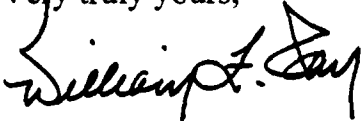
Lori Wrotenbery, Director
Oil Conservation Division
October 22, 1998
Page 2

Exhibit A lists all operators of proration or spacing units offsetting the proposed non-standard unit for which the unorthodox well location is sought. A copy of the May 20, 1998 application has been sent on this date to these affected parties by certified mail-return receipt requested. Each of the affected parties was advised that if they have an objection to the proposed unorthodox well location its objection must be filed in writing with the Division's Santa Fe office within twenty days from the date the application was filed.

If you have questions concerning this request to supplement our application, please advise.

Your attention to this matter is appreciated.

Very truly yours,

A handwritten signature in black ink, appearing to read "William F. Carr". The signature is stylized with a large, sweeping initial "W" and a trailing flourish.

WILLIAM F. CARR
Attorney for ARCO Permian, a Unit of Atlantic Richfield Company

Enclosures

cc: Lee M. Scarborough

EXHIBIT "A"

Fina Oil and Chemical Company
Attn: Mr. Keith Turner
Post Office Box 62102
Houston, TX 77205-2101

Tom L. Ingram
100 South Kentucky
Roswell, New Mexico 88201

PC, Ltd.
Post Office Box 911
Breckenridge, TX 76024

Eugene E. Nearburg Estate
c/o Gretchen Nearburg
1608 Lakeway Blvd.
Austin, TX 78734

Ben A. Copass, Jr.
Post Office Box 606
Cisco, TX 76437

Altura Energy, Ltd.
Post Office Box 4294
Houston, TX 77210



ARCO Permian
600 North Marientfeld
Midland TX 79701-4373
Post Office Box 1610
Midland TX 79702-1610
Telephone 915 688 5570

Elizabeth A. Casbeer
Regulatory/Compliance Analyst

May 20, 1998

**Oil Conservation Division
2040 South Pacheco
Santa Fe, New Mexico 87505**

Gentlemen:

Under the provisions of NMOCD Rule 104.F(d), ARCO Permian requests administrative approval for unorthodox location for its Washington "33" State #26, a recompletion of a previously drilled well in the Empire Abo Unit, to the Artesia (Queen-Grayburg-San Andres) Field. The location for this well, formerly known as the EAU #H-301 is 150'FSL and 1650'FWL of Section 33, T17S, R28E, Eddy County, New Mexico. This well was drilled at an approved unorthodox location for the original horizon.

As required, we are submitting a plat showing the subject 40-acre spacing unit with the unorthodox location, a map identifying the adjoining and diagonal encroached-upon leases and wells, and a list of affected parties.

Should you have any questions, please do not hesitate to call me at 915-688-5570 or Dave Pearcy at 915-688-5355. Thank you for your assistance in this matter.

Sincerely,

**Elizabeth A. Casbeer
Regulatory/Compliance Analyst**

EAC:lc

cc: NMOCD, Artesia, New Mexico

Enclosures

**OFFSET OPERATORS
WASHINGTON "33" STATE #26**

**Bulldog Energy Corp.
P. O. Box 668
Artesia, New Mexico 88210**

**Altura Energy Ltd.
P. O. Box 4294
Houston, Texas 77210**


**Jackie Brewer dba Sandlott Energy
1504 W. Madison
Lovington, New Mexico 88260**

STATE OF TEXAS


COUNTY OF MIDLAND

BEFORE ME, the undersigned authority on this day personally appeared Elizabeth A. Casbeer, a Regulatory Compliance Analyst with ARCO Permian, who being by me duly sworn, deposes and states that the persons listed on the foregoing attached list has been sent a copy on March 10, 1998, Oil Conservation Division Form C-101 (and supporting documentation) entitled, "Application For Permit to Drill or Deepen" for the Washington "33" State #26.

ARCO Permian


Elizabeth A. Casbeer

SUBSCRIBED AND SWORN TO before me on May 20, 1998, to certify which witness my hand and seal of office.



NOTARY PUBLIC, STATE OF TEXAS



LEIGH ANN LANE

Notary Public, State of Texas

My Commission Expires: 12-12-2000

District I
PO Box 1980, Hobbs, NM 88241-1980
District II
811 S. 1st Street, Artesia, NM 88210-2834
District III
1000 Rio Brazos Rd., Aztec, NM 87410
District IV
2040 South Pacheco, Santa Fe, NM 87505

State of New Mexico
Energy, Minerals & Natural Resources Department

OIL CONSERVATION DIVISION
2040 South Pacheco
Santa Fe, NM 87505

Form C-10:
Revised October 18, 1994
Instructions on back
Submit to Appropriate District Office
State Lease - 6 Copies
Fee Lease - 5 Copies

☐ AMENDED REPORT

APPLICATION FOR PERMIT TO DRILL, RE-ENTER, DEEPEN, PLUGBACK, OR ADD A ZONE

¹ Operator name and Address ARCO PERMIAN P.O. BOX 1610 MIDLAND, TX 79702		² OGRID Number 000990
		³ API Number 30-015-22464
⁴ Property Code 22954	⁵ Property Name WASHINGTON "33" STATE	⁶ Well No. 20

⁷ Surface Location

UL or lot no.	Section	Township	Range	Lot. Idn	Feet from the	North/South Line	Feet from the	East/West line	County
N	33	17S	28E		150	SOUTH	1650	WEST	EDDY

⁸ Proposed Bottom Hole Location If Different From Surface

UL or lot no.	Section	Township	Range	Lot. Idn	Feet from the	North/South Line	Feet from the	East/West line	County

⁹ Proposed Pool 1

ARTESIA (Q-G-SA)

¹⁰ Proposed Pool 2

¹¹ Work Type Code R	¹² Well Type Code Q	¹³ Cable/Rotary R	¹⁴ Lease Type Code S	¹⁵ Ground Level Elevation 3660
¹⁶ Multiple NO	¹⁷ Proposed Depth 3200	¹⁸ Formation SAN ANDRES	¹⁹ Contractor	²⁰ Spud Date 7/99

²¹ Proposed Casing and Cement Program

Hole Size	Casing Size	Casing weight/foot	Setting Depth	Sacks of Cement	Estimated TOC
11	8-5/8	24#	595	350	SURE
7-7/8	5-1/2	15.5	6368'	1250	SURE

²² Describe the proposed program. If this application is to DEEPEN or PLUG BACK give the data on the present productive zone and proposed new productive zone. Describe the blowout prevention program, if any. Use additional sheets if necessary

ORIGINALLY DRILLED AND COMPLETED AS THE EMPIRE ABO UNIT H-301 IN 1978.
TD @ 6368'. TESTED ABO @ 5982'-6226'. CURRENTLY TA'D W/TUBING & PKR
@ 5162'. PROPOSE TO SET CIBP @ 5950' W/35' CEMENT ON TP. RUN CNL-GAMMA RAY-
CCL AND PERF SAN ANDRES AS INDICATED ON LOG. TEST AND FRAC AS NEEDED.

²³ I hereby certify that the information given above is true and complete to the best of my knowledge and belief.

Signature:

Elizabeth A. Casbeer

Printed name: ELIZABETH A. CASBEER

Title: REG./COMP. ANALYST

OIL CONSERVATION DIVISION

Approved by:

Title:

Approval Date:

Expiration Date:

DISTRICT I
P.O. Box 1880, Hobbs, NM 88241-1880

DISTRICT II
P.O. Drawer DD, Artesia, NM 88211-0719

DISTRICT III
1000 Rio Brazos Rd., Aztec, NM 87410

DISTRICT IV
P.O. BOX 2088, SANTA FE, N.M. 87504-2088

State of New Mexico
Energy, Minerals and Natural Resources Department

Form C-102
Revised February 10, 1994
Submit to Appropriate District Office
State Lease - 4 Copies
Fee Lease - 3 Copies

OIL CONSERVATION DIVISION

P.O. Box 2088
Santa Fe, New Mexico 87504-2088

☐ AMENDED REPORT

WELL LOCATION AND ACREAGE DEDICATION PLAT

API Number 30-015-22464	Pool Code	Pool Name ARTESIA (A-C-3A)
Property Code 22954	Property Name WASHINGTON 33 STATE	Well Number 26
OGRID No. 000990	Operator Name ARCO PERMIAN	Elevation 3060

Surface Location

UL or lot No. N	Section 33	Township 17 S	Range 28 E	Lot Idn	Feet from the 150	North/South line SOUTH	Feet from the 1650	East/West line WEST	County EDDY
--------------------	---------------	------------------	---------------	---------	----------------------	---------------------------	-----------------------	------------------------	----------------

Bottom Hole Location If Different From Surface

UL or lot No.	Section	Township	Range	Lot Idn	Feet from the	North/South line	Feet from the	East/West line	County
---------------	---------	----------	-------	---------	---------------	------------------	---------------	----------------	--------

Dedicated Acres 40	Joint or Infill	Consolidation Code	Order No.
-----------------------	-----------------	--------------------	-----------

NO ALLOWABLE WILL BE ASSIGNED TO THIS COMPLETION UNTIL ALL INTERESTS HAVE BEEN CONSOLIDATED
OR A NON-STANDARD UNIT HAS BEEN APPROVED BY THE DIVISION

05	03	01
06	04	02
07	09	08
08	12	14
021	019	17
022	031	18
023	25	
1650'	26	150'

OPERATOR CERTIFICATION

I hereby certify the the information contained herein is true and complete to the best of my knowledge and belief.

Elizabeth A. Casbee
Signature
ELIZABETH A. CASBEE
Printed Name
REG/COMP ANALYST
Title
5/20/98
Date

SURVEYOR CERTIFICATION

I hereby certify that the well location shown on this plat was plotted from field notes of actual surveys made by me or under my supervision, and that the same is true and correct to the best of my belief.

MARCH 3, 1998

Date Surveyed
Signature of Surveyor
Professional Surveyor
RONALD J. EDSON
3239
1264
1218
5-4-98
48-11-0378

Certified No. RONALD J. EDSON 3239
CARNEDSON 1264
PROFESSIONAL McDONALD 1218

CAMPBELL, CARR, BERGE
& SHERIDAN, P.A.
LAWYERS

MICHAEL B. CAMPBELL
WILLIAM F. CARR
BRADFORD C. BERGE
MARK F. SHERIDAN
MICHAEL H. FELDEWERT
ANTHONY F. MEDEIROS
PAUL R. OWEN
KATHERINE M. MOSS

JACK M. CAMPBELL
OF COUNSEL

JEFFERSON PLACE
SUITE 1 - 110 NORTH GUADALUPE
POST OFFICE BOX 2208
SANTA FE, NEW MEXICO 87504-2208
TELEPHONE: (505) 988-4421
FACSIMILE: (505) 983-6043
E-MAIL: ccbspa@ix.netcom.com

October 22, 1998

CERTIFIED MAIL
RETURN RECEIPT REQUESTED

Fina Oil and Chemical Company
Post Office Box 62102
Houston, Texas 77205-2101
Attention: Keith Turner

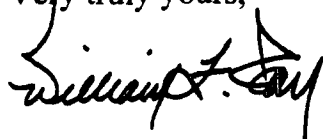
Re: *Supplemental Application of ARCO Permian, a unit of Atlantic Richfield Company, for administrative approval of an unorthodox well location for its Washington 33 State Well No. 26, 150 feet from the South line and 1650 feet from the West line of Section 33, Township 17 South, Range 28 East, NMPM, Eddy County, New Mexico*

Gentlemen:

Enclosed is a copy of the above-referenced application which was filed with the Oil Conservation Division on this date by Arco Permian, a unit of Atlantic Richfield Company for administrative approval of an unorthodox well location for its Washington 33 State Well No. 26, located 150 feet from the South line and 1650 feet from the West line of Section 33, Township 17 South, Range 28 East, NMPM, Eddy County, New Mexico.

As the owner of an interest which will be affected by the proposed well, you may object to this application. Objections must be filed in writing at the Division's Santa Fe office within twenty days from the date this notice was sent to you. If no objection is received within twenty days after the Division Director receives this application, the unorthodox location may be approved.

Very truly yours,



WILLIAM F. CARR

WFC:mlh

Enc.

cc: Mr. Lee Scarborough

CAMPBELL, CARR, BERGE
& SHERIDAN, P.A.
LAWYERS

MICHAEL B. CAMPBELL
WILLIAM F. CARR
BRADFORD C. BERGE
MARK F. SHERIDAN
MICHAEL H. FELDEWERT
ANTHONY F. MEDEIROS
PAUL R. OWEN
KATHERINE M. MOSS

JACK M. CAMPBELL
OF COUNSEL

JEFFERSON PLACE
SUITE 1 - 110 NORTH GUADALUPE
POST OFFICE BOX 2208
SANTA FE, NEW MEXICO 87504-2208
TELEPHONE: (505) 988-4421
FACSIMILE: (505) 983-6043
E-MAIL: ccbspa@ix.netcom.com

October 22, 1998

CERTIFIED MAIL
RETURN RECEIPT REQUESTED

Tom L. Ingram
100 South Kentucky
Roswell, New Mexico 88201

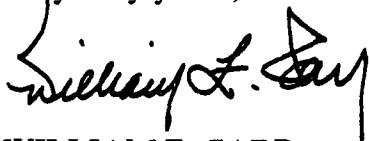
Re: *Supplemental Application of ARCO Permian, a unit of Atlantic Richfield Company, for administrative approval of an unorthodox well location for its Washington 33 State Well No. 26, 150 feet from the South line and 1650 feet from the West line of Section 33, Township 17 South, Range 28 East, NMPM, Eddy County, New Mexico*

Dear Mr. Ingram:

Enclosed is a copy of the above-referenced application which was filed with the Oil Conservation Division on this date by Arco Permian, a unit of Atlantic Richfield Company for administrative approval of an unorthodox well location for its Washington 33 State Well No. 26, located 150 feet from the South line and 1650 feet from the West line of Section 33, Township 17 South, Range 28 East, NMPM, Eddy County, New Mexico.

As the owner of an interest which will be affected by the proposed well, you may object to this application. Objections must be filed in writing at the Division's Santa Fe office within twenty days from the date this notice was sent to you. If no objection is received within twenty days after the Division Director receives this application, the unorthodox location may be approved.

Very truly yours,



WILLIAM F. CARR
WFC:mlh

Enc.

cc: Mr. Lee Scarborough

CAMPBELL, CARR, BERGE
& SHERIDAN, P.A.
LAWYERS

MICHAEL B. CAMPBELL
WILLIAM F. CARR
BRADFORD C. BERGE
MARK F. SHERIDAN
MICHAEL H. FELDEWERT
ANTHONY F. MEDEIROS
PAUL R. OWEN
KATHERINE M. MOSS

JACK M. CAMPBELL
OF COUNSEL

JEFFERSON PLACE
SUITE 1 - 110 NORTH GUADALUPE
POST OFFICE BOX 2208
SANTA FE, NEW MEXICO 87504-2208
TELEPHONE: (505) 988-4421
FACSIMILE: (505) 983-6043
E-MAIL: ccbspa@ix.netcom.com

October 22, 1998

CERTIFIED MAIL
RETURN RECEIPT REQUESTED

PC, Ltd.
Post Office Box 911
Breckenridge, TX 76024


Re: *Supplemental Application of ARCO Permian, a unit of Atlantic Richfield Company, for administrative approval of an unorthodox well location for its Washington 33 State Well No. 26, 150 feet from the South line and 1650 feet from the West line of Section 33, Township 17 South, Range 28 East, NMPM, Eddy County, New Mexico*

Gentlemen:

Enclosed is a copy of the above-referenced application which was filed with the Oil Conservation Division on this date by Arco Permian, a unit of Atlantic Richfield Company for administrative approval of an unorthodox well location for its Washington 33 State Well No. 26, located 150 feet from the South line and 1650 feet from the West line of Section 33, Township 17 South, Range 28 East, NMPM, Eddy County, New Mexico.

As the owner of an interest which will be affected by the proposed well, you may object to this application. Objections must be filed in writing at the Division's Santa Fe office within twenty days from the date this notice was sent to you. If no objection is received within twenty days after the Division Director receives this application, the unorthodox location may be approved.

Very truly yours,



WILLIAM F. CARR
WFC:mlh

Enc.

cc: Mr. Lee Scarborough

CAMPBELL, CARR, BERGE
& SHERIDAN, P.A.
LAWYERS

MICHAEL B. CAMPBELL
WILLIAM F. CARR
BRADFORD C. BERGE
MARK F. SHERIDAN
MICHAEL H. FELDEWERT
ANTHONY F. MEDEIROS
PAUL R. OWEN
KATHERINE M. MOSS

JACK M. CAMPBELL
OF COUNSEL

JEFFERSON PLACE
SUITE 1 - 110 NORTH GUADALUPE
POST OFFICE BOX 2208
SANTA FE, NEW MEXICO 87504-2208
TELEPHONE: (505) 988-4421
FACSIMILE: (505) 983-6043
E-MAIL: ccbspa@ix.netcom.com

October 22, 1998

CERTIFIED MAIL
RETURN RECEIPT REQUESTED

Eugene E. Nearburg Estate
c/o Gretchen Nearburg
1608 Lakeway Blvd.
Austin, TX 78734

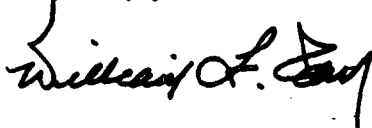
Re: *Supplemental Application of ARCO Permian, a unit of Atlantic Richfield Company, for administrative approval of an unorthodox well location for its Washington 33 State Well No. 26, 150 feet from the South line and 1650 feet from the West line of Section 33, Township 17 South, Range 28 East, NMPM, Eddy County, New Mexico*

Dear Ms Nearburg:

Enclosed is a copy of the above-referenced application which was filed with the Oil Conservation Division on this date by Arco Permian, a unit of Atlantic Richfield Company for administrative approval of an unorthodox well location for its Washington 33 State Well No. 26, located 150 feet from the South line and 1650 feet from the West line of Section 33, Township 17 South, Range 28 East, NMPM, Eddy County, New Mexico.

As the owner of an interest which will be affected by the proposed well, you may object to this application. Objections must be filed in writing at the Division's Santa Fe office within twenty days from the date this notice was sent to you. If no objection is received within twenty days after the Division Director receives this application, the unorthodox location may be approved.

Very truly yours,



WILLIAM F. CARR

WFC:mlh

Enc.

cc: Mr. Lee Scarborough

CAMPBELL, CARR, BERGE
& SHERIDAN, P.A.
LAWYERS

MICHAEL B. CAMPBELL
WILLIAM F. CARR
BRADFORD C. BERGE
MARK F. SHERIDAN
MICHAEL H. FELDEWERT
ANTHONY F. MEDEIROS
PAUL R. OWEN
KATHERINE M. MOSS

JACK M. CAMPBELL
OF COUNSEL

JEFFERSON PLACE
SUITE 1 - 110 NORTH GUADALUPE
POST OFFICE BOX 2208
SANTA FE, NEW MEXICO 87504-2208
TELEPHONE: (505) 988-4421
FACSIMILE: (505) 983-6043
E-MAIL: ccbspa@ix.netcom.com

October 22, 1998

CERTIFIED MAIL
RETURN RECEIPT REQUESTED

Ben A. Copass, Jr.
Post Office Box 606
Cisco, TX 76437

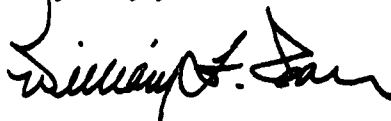
Re: ***Supplemental Application of ARCO Permian, a unit of Atlantic Richfield Company, for administrative approval of an unorthodox well location for its Washington 33 State Well No. 26, 150 feet from the South line and 1650 feet from the West line of Section 33, Township 17 South, Range 28 East, NMPM, Eddy County, New Mexico***

Dear Mr. Copass:

Enclosed is a copy of the above-referenced application which was filed with the Oil Conservation Division on this date by Arco Permian, a unit of Atlantic Richfield Company for administrative approval of an unorthodox well location for its Washington 33 State Well No. 26, located 150 feet from the South line and 1650 feet from the West line of Section 33, Township 17 South, Range 28 East, NMPM, Eddy County, New Mexico.

As the owner of an interest which will be affected by the proposed well, you may object to this application. Objections must be filed in writing at the Division's Santa Fe office within twenty days from the date this notice was sent to you. If no objection is received within twenty days after the Division Director receives this application, the unorthodox location may be approved.

Very truly yours,



WILLIAM F. CARR
WFC:mlh

Enc.

cc: Mr. Lee Scarborough

CAMPBELL, CARR, BERGE
& SHERIDAN, P.A.
LAWYERS

MICHAEL B. CAMPBELL
WILLIAM F. CARR
BRADFORD C. BERGE
MARK F. SHERIDAN
MICHAEL H. FELDEWERT
ANTHONY F. MEDEIROS
PAUL R. OWEN
KATHERINE M. MOSS

JACK M. CAMPBELL
OF COUNSEL

JEFFERSON PLACE
SUITE 1 - 110 NORTH GUADALUPE
POST OFFICE BOX 2208
SANTA FE, NEW MEXICO 87504-2208
TELEPHONE: (505) 988-4421
FACSIMILE: (505) 983-6043
E-MAIL: ccbspa@ix.netcom.com

October 22, 1998

CERTIFIED MAIL
RETURN RECEIPT REQUESTED

Altura Energy, Ltd.
Post Office Box 4294
Houston, TX 77210

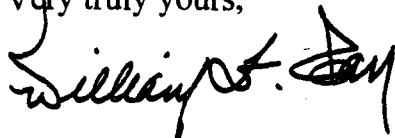
Re: ***Supplemental Application of ARCO Permian, a unit of Atlantic Richfield Company, for administrative approval of an unorthodox well location for its Washington 33 State Well No. 26, 150 feet from the South line and 1650 feet from the West line of Section 33, Township 17 South, Range 28 East, NMPM, Eddy County, New Mexico***

Gentlemen:

Enclosed is a copy of the above-referenced application which was filed with the Oil Conservation Division on this date by Arco Permian, a unit of Atlantic Richfield Company for administrative approval of an unorthodox well location for its Washington 33 State Well No. 26, located 150 feet from the South line and 1650 feet from the West line of Section 33, Township 17 South, Range 28 East, NMPM, Eddy County, New Mexico.

As the owner of an interest which will be affected by the proposed well, you may object to this application. Objections must be filed in writing at the Division's Santa Fe office within twenty days from the date this notice was sent to you. If no objection is received within twenty days after the Division Director receives this application, the unorthodox location may be approved.

Very truly yours,



WILLIAM F. CARR
WFC:mlh

Enc.

cc: Mr. Lee Scarborough