

BLACKWOOD & NICHOLS Co., LTD.

P. O. BOX 1237

DURANGO, COLORADO 81301

(303) 247-0728

May 4, 1978

*Revise NSL 924
immediate*

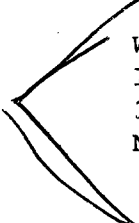
Mr. Joe D. Ramey, Secretary-Director
New Mexico Oil Conservation Commission
P. O. Box 2088
Santa Fe, New Mexico 87501

Dear Mr. Ramey:

Ref: Administrative Order NSL-924

On February 23, 1978, authority was granted a non-standard location for the Northeast Blanco Unit Well No. 23A, located 1800 feet from the North line and 570 feet from the West line of Section 6, Township 30 North, Range 7 West, N.M.P.M., San Juan County, New Mexico.

On March 30, 1978, the well site was surveyed by the Division of Conservation Archaeology and due to an Indian ruin near the well site the location was moved.

new  We are requesting administrative approval for the new non-standard well location to be located; Well No. 23A located 1800 feet from the North line 390 feet from the West line of Section 6, Township 30 North, Range 7 West, N.M.P.M., Blanco Mesaverde Pool, San Juan County, New Mexico.


Very truly yours,

BLACKWOOD & NICHOLS CO., LTD.


DeLasso Loos
District Manager

Attachments
DL:lr

cc: Al Kendricks ✓
New Mexico Oil Conservation Commission
Aztec, New Mexico



DEPARTMENT OF THE INTERIOR (Other instructions on reverse side)
GEOLOGICAL SURVEY

SUNDRY NOTICES AND REPORTS ON WELLS

(Do not use this form for proposals to drill or to deepen or plug back to a different reservoir. Use "APPLICATION FOR PERMIT—" for such proposals.)

1. OIL WELL <input type="checkbox"/> GAS WELL <input checked="" type="checkbox"/> OTHER		5. LEASE DESIGNATION AND SERIAL NO. SF079042	
2. NAME OF OPERATOR Blackwood & Nichols Co., Ltd.		6. IF INDIAN, ALLOTTEE OR TRIBE NAME	
3. ADDRESS OF OPERATOR P. O. Box 1237, Durango, Colorado 81301		7. UNIT AGREEMENT NAME Northeast Blanco Unit Agreement No. 1, Sec. 929	
4. LOCATION OF WELL (Report location clearly and in accordance with any State requirements. See also space 17 below.) At surface 1800 F/NL - 390' F/WL		8. FARM OR LEASE NAME Northeast Blanco Unit	
14. PERMIT NO.		9. WELL NO. 23A	
15. ELEVATIONS (Show whether DF, RT, GR, etc.) 6385' GL		10. FIELD AND POOL, OR WILDCAT Blanco Mesaverde	
		11. SEC., T., R., M., OR BLK. AND SURVEY OR AREA F-6-30N-7W	
		12. COUNTY OR PARISH San Juan	13. STATE New Mexico

16. Check Appropriate Box To Indicate Nature of Notice, Report, or Other Data

NOTICE OF INTENTION TO:		SUBSEQUENT REPORT OF:	
TEST WATER SHUT-OFF <input type="checkbox"/>	PULL OR ALTER CASING <input type="checkbox"/>	WATER SHUT-OFF <input type="checkbox"/>	REPAIRING WELL <input type="checkbox"/>
FRACTURE TREAT <input type="checkbox"/>	MULTIPLE COMPLETE <input type="checkbox"/>	FRACTURE TREATMENT <input type="checkbox"/>	ALTERING CASING <input type="checkbox"/>
SHOOT OR ACIDIZE <input type="checkbox"/>	ABANDON* <input type="checkbox"/>	SHOOTING OR ACIDIZING <input type="checkbox"/>	ABANDONMENT* <input type="checkbox"/>
REPAIR WELL <input type="checkbox"/>	CHANGE PLANS <input type="checkbox"/>	(Other) <input type="checkbox"/>	(Other) <input type="checkbox"/>
(Other) Change location footage <input checked="" type="checkbox"/>		(NOTE: Report results of multiple completion on Well Completion or Recompletion Report and Log form.)	

17. DESCRIBE PROPOSED OR COMPLETED OPERATIONS (Clearly state all pertinent details, and give pertinent dates, including estimated date of starting any proposed work. If well is directionally drilled, give subsurface locations and measured and true vertical depths for all markers and zones pertinent to this work.) *

As per attached Archaeological report we were requested to change the drill site location.

APPROVED

MAY 2 1978

CARL A. BARRICK

ACTIVE DISTRICT ENGINEER

18. I hereby certify that the foregoing is true and correct

SIGNED DeLasso Loos

TITLE District Manager

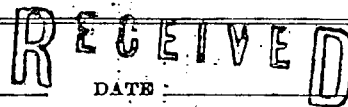


DATE 4-12-78

(This space for Federal or State office use)

APPROVED BY

TITLE

CONDITIONS OF APPROVAL, IF ANY:



APR 12 1978

*See Instructions on Reverse Side

U. S. GEOLOGICAL SURVEY
DURANGO, COLO.