

# Consolidated Oil & Gas, Inc.

LINCOLN TOWER BUILDING  
1860 LINCOLN STREET  
DENVER, COLORADO 80295  
(303) 861-5252

April 27, 1978

NSC-950  
Rule 104 F  
5-31-78

Mr. J. D. Ramey  
Secretary-Director of the Commission  
Oil Conservation Commission of New Mexico  
Box 2088  
Santa Fe, New Mexico 87501

Re: Exception to Rule No. 104  
Freeman No. 1-A  
USNM-059848  
San Juan County, New Mexico

Dear Sir:

Consolidated Oil & Gas, Inc. respectfully requests your approval for authority to drill an infill well in the Blanco-Mesaverde Pool at an unorthodox location for that pool. Consolidated proposes to drill its Freeman No. 1-A well at a point 790 feet from the north line and 1980 feet from the west line of Section 11, Township 31 North, Range 13 West, N.M.P.M. San Juan County, New Mexico, dedicating thereto the N/2 of Section 11.

A second location in this half section offsetting our Freeman No. 1 well is deemed necessary to prevent waste, protect correlative rights and will result in the recovery of gas and liquid hydrocarbons that would not otherwise be recovered. The request for approval of an unorthodox location is necessitated by the proximity of a dwelling and associated farm buildings. The dwelling lies 420 feet to the west of the proposed location and movement of the location to the west to conform to spacing requirements as set forth by the Oil Conservation Commission of New Mexico would diminish the safety factors considered in choosing this location. See attached drillsite plat.


Your prompt attention and approval of this location will be greatly appreciated. Should there be any questions regarding

Mr. J. D. Ramey  
April 27, 1978  
Page 2

this matter, please contact me at the above address or phone  
(303) 861-5252.

Yours very truly,



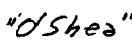


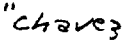



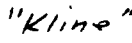




CONSOLIDATED OIL & GAS, INC.

A handwritten signature in dark ink, appearing to read "C. M. Parham". The signature is fluid and cursive, with the first letters of the first and last names being capitalized and prominent.

C. M. Parham  
Senior Production Engineer

CMP:lt

cc: Skelly Oil Company  
El Paso Natural Gas Company  
Adobe Oil Company

CONSOLIDATED OIL & GAS INC.  3  "Alberding"  "O'Shea"	CONSOLIDATED OIL & GAS INC.  2  "Vaguez"  "chavez"	CONSOLIDATED OIL & GAS INC.  "Handcock" EL PASO NAT. GAS  CONSOLIDATED O&G
CONSOLIDATED O&G INC.  10  "Kline"	CONSOLIDATED OIL & GAS INC.  "Freeman" ADOBE OIL CO.   "Nickels"	SKELLY OIL CO.  12

T 31 N

R 13 W

Location Map

To Accompany Application

for Dual Completion

CONSOLIDATED OIL & GAS, INC.  
FREEMAN NO. 1-11

H-11-31N-13W  
San Juan County, New Mexico  
January 3, 1962

ATTACHMENT "D"

DEVELOPMENT PLAN FOR SURFACE USE

CONSOLIDATED OIL & GAS, INC. - OPERATOR

FREEMAN 1-A

U.S.N.M. - 059848

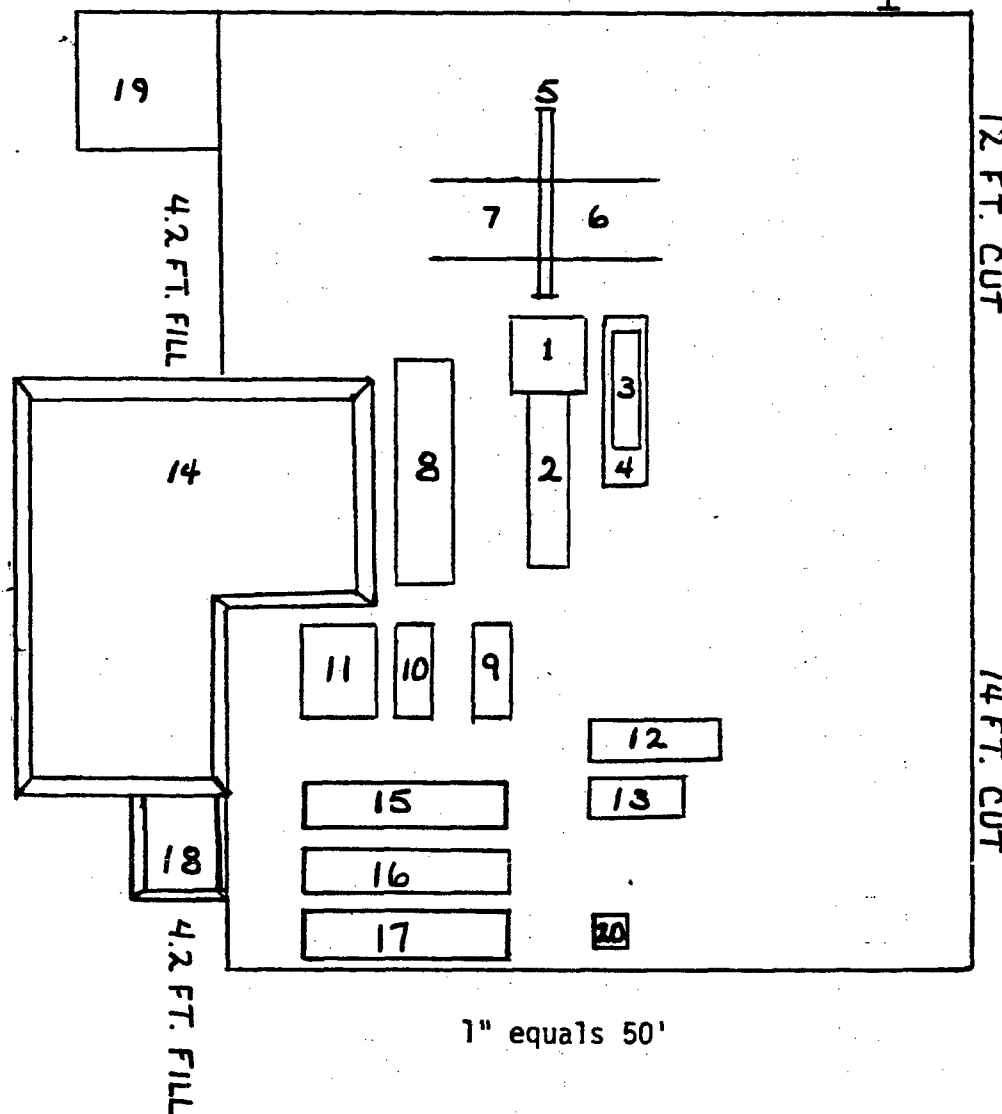
NE NW SEC 11, T31N, R13W NMPM

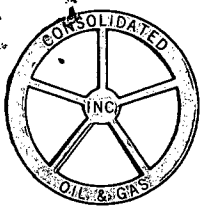
SAN JUAN COUNTY, NEW MEXICO



420' FT. TO DWELLING

1. Sub.
2. Drive in unit
3. Doghouse
4. Water Tank
5. Walk
6. Pipe racks
7. Pipe racks
8. Steel working pit
9. Pump
10. Pump
11. Mud storage
12. Light plant
13. Change house
14. Reserve pit
15. Air compressor
16. Air compressor
17. Air Compressor
18. Burn Pit
19. Blow Pit
20. Latrine (chemical)





# *Consolidated Oil & Gas, Inc.*

LINCOLN TOWER BUILDING  
1860 LINCOLN STREET  
DENVER, COLORADO 80295  
(303) 861-5252

May 15, 1978

Mr. R. L. Stamets  
Technical Support Chief  
State of New Mexico  
Oil Conservation Commission  
P. O. Box 2088  
Santa Fe, New Mexico 87501

Re: Application for Non-Standard  
Location  
Freeman No. 1-A  
San Juan County, New Mexico

Dear Mr. Stamets:

Enclosed you will find the statement of notification of offset operators as requested in your letter dated May 11, 1978. Please attach this to the above referenced application.

Should there be any further questions concerning this matter, please contact me at the above address or phone (303) 861-5252.

Very truly yours,

CONSOLIDATED OIL & GAS, INC.

C. M. Parham  
Senior Production Engineer

CMP:sm  
Enclosures

Certified No. 656236  
Return Receipt Requested

ATTACHMENT TO APPLICATION  
FOR NON-STANDARD LOCATION:

Freeman Well No. 1-A  
Section 11, T31N, R13W  
Blanco Mesaverde Pool  
Dated 4-27-78

All offset operators, as listed below, have been notified of this application for non-standard location by certified mail.

Offset Operators:

Adobe Oil & Gas Corp.  
Denver, Colorado

El Paso Natural Gas Company  
El Paso, Texas

Skelly Oil Company  
Denver, Colorado

Trustee for C. M. Paul,  
Adobe Oil & Gas Corp.  
Midland, Texas

May 15, 1978  
Date



C. M. Parham  
Senior Production Engineer

**El Paso** NATURAL GAS  
COMPANY

P. O. BOX 990  
FARMINGTON, NEW MEXICO 87401  
PHONE: 505-325-2841

May 16, 1978

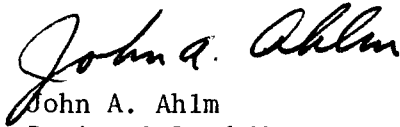
NEW MEXICO OIL CONSERVATION COMMISSION  
Attention: Mr. J. D. Ramey-Secretary-Director  
Post Office Box 2088  
Santa Fe, New Mexico 87501

Re: Consolidated Oil & Gas Inc.  
Unorthodox Location-Freeman No. 1-A  
790' FNL, 1980' FWL, Mesaverde Infill  
Section 11, T31N, R13W, N.M.P.M.  
San Juan County, New Mexico (USNM-059848)

Gentlemen:

This is to advise that El Paso Natural Gas Company, as owner of offsetting acreage, has no objection to the above described unorthodox location as proposed by Consolidated Oil and Gas, Inc.

Yours very truly,



John A. Ahlm  
Regional Land Manager  
Energy Resource Development

JAA:ld

cc: New Mexico Oil Conservation Commission-Aztec, NM  
Consolidated Oil and Gas, Inc.