

C AND E OPERATORS, INC.

ONE ENERGY SQUARE

SUITE 170

DALLAS, TEXAS 75206

(214) 363-6993

OCT -4 1978

October 2, 1978

Mr. Joe D. Ramey, Director
Oil Conservation Division
P. O. Box 2088
Santa Fe, New Mexico 87501

Dear Mr. Ramey:

We are enclosing three copies of an amended location for the State Comp #1A, Section 16, Township 30 North, Range 7 West, Rio Arriba County, New Mexico with the request that you approve a nonstandard location due to topography as provided in Rule 104, f.

Will you please notify us when it has been approved.
Thank you for your consideration in this matter.

Sincerely yours,

W. Plack Carr Jr.

W. Plack Carr, Jr.

WPCjr/nsf

Enc.

cc: Mr. A. R. Kendrick, District Supervisor
Energy and Minerals Department
Oil Conservation Division
1000 Rio Brazos Road
Aztec, New Mexico 87410

Certified Mail No. 836776

*Pool Dedicated acreage
Notice to offset*
NSL - 989
Rule 104(F)
10-24-78
Blanco Mesavende
E/R dedication
1140 S
690 E

WELL LOCATION AND ACREAGE DEDICATION PLAT

Effective 1-1-65

All distances must be from the outer boundaries of the Section.

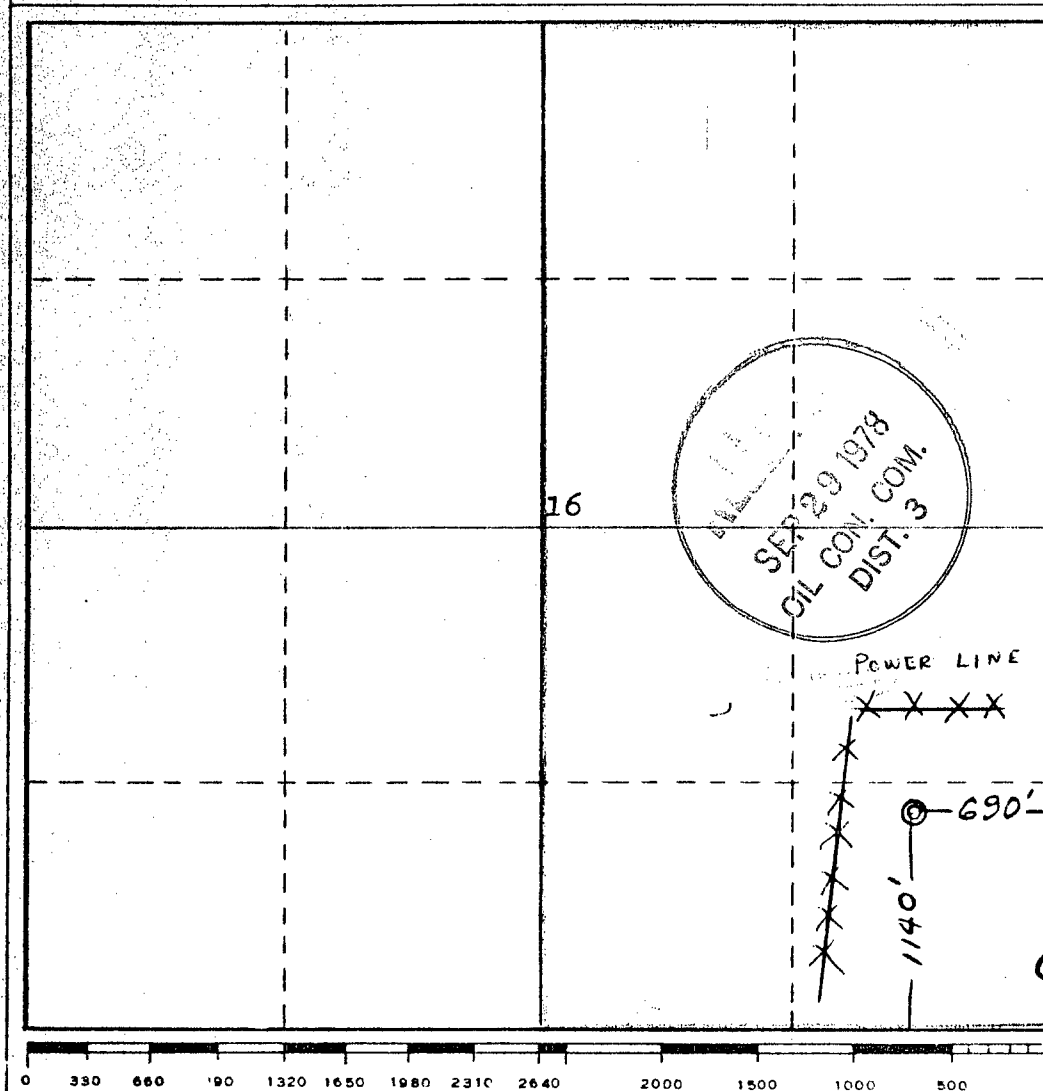
Operator C & E OPERATORS, INC.		Lease STATE COMM.		Well No. OCT 4-A-1578	
Unit Letter P	Section 16	Township 30 NORTH	Range 6 WEST	County RIO. ARriba	
Actual Footage Location of Well: 1140 feet from the SOUTH line and 690 feet from the EAST line					
Ground Level Elev. 6258	Producing Formation		Pool	Dedicated Acreage: Acres	

1. Outline the acreage dedicated to the subject well by colored pencil or hachure marks on the plat below.
2. If more than one lease is dedicated to the well, outline each and identify the ownership thereof (both as to working interest and royalty).
3. If more than one lease of different ownership is dedicated to the well, have the interests of all owners been consolidated by communitization, unitization, force-pooling, etc?

☐ Yes ☐ No If answer is "yes," type of consolidation _____

If answer is "no," list the owners and tract descriptions which have actually been consolidated. (Use reverse side of this form if necessary.) _____

No allowable will be assigned to the well until all interests have been consolidated (by communitization, unitization, forced-pooling, or otherwise) or until a non-standard unit, eliminating such interests, has been approved by the Commission.



CERTIFICATION

I hereby certify that the information contained herein is true and complete to the best of my knowledge and belief.

Name

Position

Company

Date

I hereby certify that the well location shown on this plat was plotted from field notes of actual surveys made by me or under my supervision, and that the same is true and correct to the best of my knowledge and belief.

Date Surveyed

12 September 1978

Registered Professional Engineer
State Land Surveyor

James P. Leese

Certificate No.

1463

Blackwood & Nichols, Ltd.

T 30 N, R 7 W.

Northeast Blaine Unit

Blackwood &
Nichols, Ltd.

C&E Operators, Inc.

El Paso Nat. Gas Co

1


16

1

1

15

POWER LINE



Northeast Blaine Unit

State Com

Blackwood & Nichols, Ltd.

El Paso Nat. Gas Co

OIL CONSERVATION COMMISSION
Carter DISTRICT

OCT 19 1978

CONSERVATION COMM.
Santa Fe

OIL CONSERVATION COMMISSION
BOX 2088
SANTA FE, NEW MEXICO

DATE 10-17-78

RE: Proposed MC _____
Proposed DHC _____
Proposed NSL ☒ _____
Proposed SWD _____
Proposed WFX _____
Proposed PMX _____

R. L. Stamets

Gentlemen:

I have examined the application dated 10-2-78
for the C&E Operators, Inc. State Com #1-A P-16-30N-7W
Operator Lease and Well No. Unit, S-T-R

and my recommendations are as follows:

Approve
Date township's correction

Yours very truly,

AR Fendrick

C AND E OPERATORS, INC.

ONE ENERGY SQUARE

SUITE 170

DALLAS, TEXAS 75206

(214) 363-6993

October 9, 1978

OCT 12 1978

Re: State Com No. 1A
Sec. 16-T30N-R7W
Rio Arriba County, New Mexico

State of New Mexico
Energy and Minerals Department
Oil Conservation Division
Post Office Box 2088
Santa Fe, New Mexico 87501

Gentlemen:

We are enclosing copies of letters we have written to
El Paso Natural Gas Company and Blackwood & Nichols Co.
Ltd. advising them of the amended location. Also
enclosed is a copy of the plat showing the location.

Yours very truly,



M. W. Carr

MWC/nsf
Encs.

Certified Mail No. 836781

C AND E OPERATORS, INC.

ONE ENERGY SQUARE
SUITE 170
DALLAS, TEXAS 75206
(214) 363-6993

October 2, 1978

OCT 12 1978

Santa Fe

El Paso Natural Gas Company
P. O. Box 1492
El Paso, Texas 79978

Gentlemen:

We are enclosing an amended location for our
State Comm #1A located in Section 16, Township
30 North, Range 7 West, Rio Arriba County, New
Mexico. If the enclosed meets with your
approval please signify by signing the enclosed
copy of this letter and return to us.

Sincerely yours,

W. Plack Carr, Jr.

WPCjr/nsf
Enc.

Approved: _____

Date: _____

Certified Mail No. 836777

RECEIVED OCT 5 1978

C AND E OPERATORS, INC.
ONE ENERGY SQUARE
SUITE 170
DALLAS, TEXAS 75206
(214) 363-6993

OCT 12 1978

September 27, 1978

Blackwood & Nichols Inc.
1032-1/2
Durango, Colorado 81301

Gentlemen:

We are enclosing an amended location for our
State Comm #1A located in Section 16, Township
30 North, Range 6 West, Rio Arriba County, New
Mexico. If the enclosed meets with your
approval please signify by signing the enclosed
copy of this letter and return to us.

Sincerely yours,

W. Plack Carr, Jr.

WPCjr/nsf
Enc.

Approved: 

Date: 10-2-78

WELL LOCATION AND ACREAGE DEDICATION PLAT

Supersedes C-128
Effective 1-1-65

All distances must be from the outer boundaries of the Section.

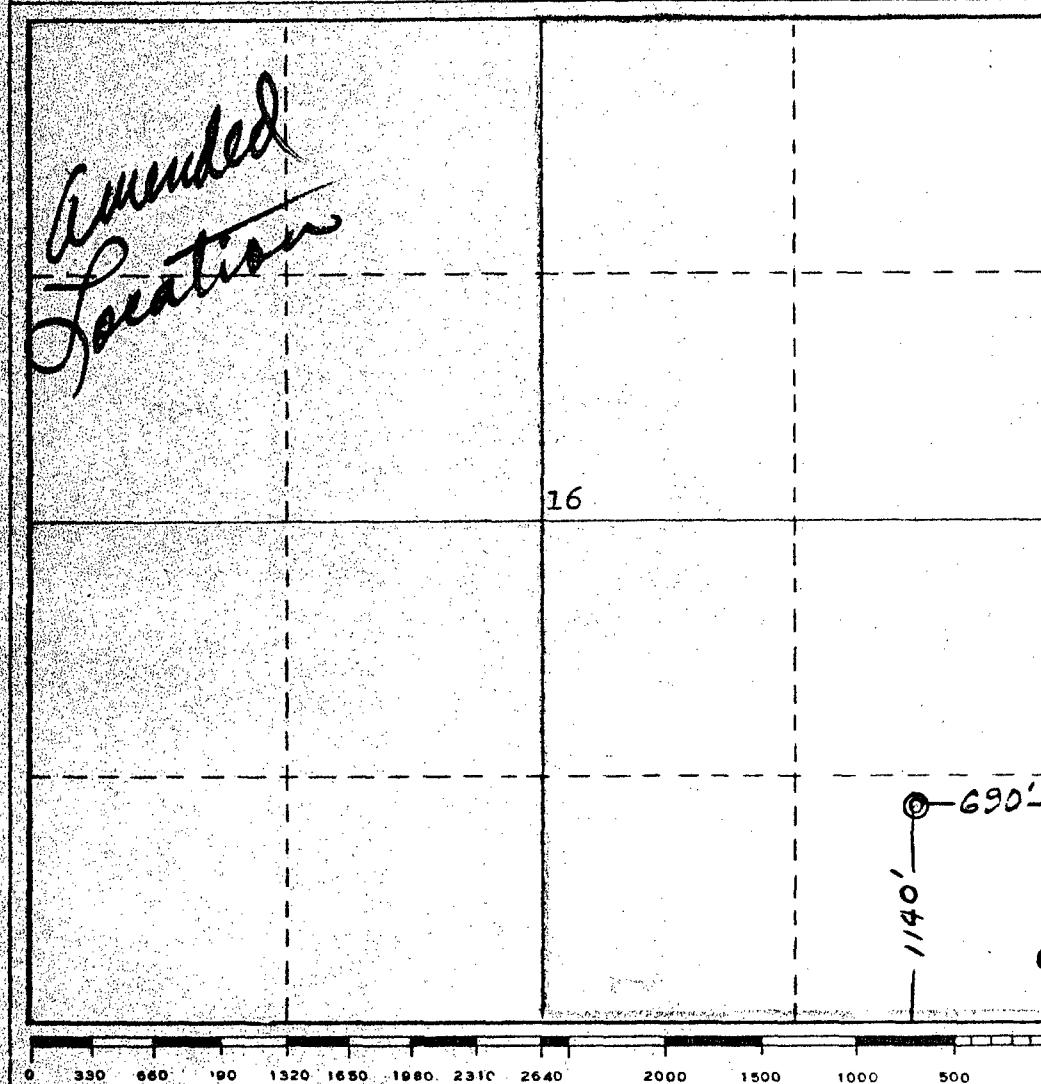
Operator C & E OPERATORS, INC.		Lease STATE COMM.		Well No. 1-A	
Unit Letter P	Section 16	Township 30 NORTH	Range 78 WEST	County RIO ARriba	
Actual Footage Location of Well: 1140 feet from the SOUTH line and 690 feet from the EAST line					
Ground Level Elev. 6258	Producing Formation Mesa Verde		Pool Blanco		Dedicated Acreage: 3.20 Acres

1. Outline the acreage dedicated to the subject well by colored pencil or hachure marks on the plat below.
2. If more than one lease is dedicated to the well, outline each and identify the ownership thereof (both as to working interest and royalty).
3. If more than one lease of different ownership is dedicated to the well, have the interests of all owners been consolidated by communitization, unitization, force-pooling, etc?

☐ Yes ☐ No If answer is "yes," type of consolidation _____

If answer is "no," list the owners and tract descriptions which have actually been consolidated. (Use reverse side of this form if necessary.) _____

No allowable will be assigned to the well until all interests have been consolidated (by communitization, unitization, forced-pooling, or otherwise) or until a non-standard unit, eliminating such interests, has been approved by the Commission.



CERTIFICATION

I hereby certify that the information contained herein is true and complete to the best of my knowledge and belief.

Name

Position

Company

Date

I hereby certify that the well location shown on this plat was plotted from field notes of actual surveys made by me or under my supervision, and that the same is true and correct to the best of my knowledge and belief.

Date Surveyed

12 September 1978

Registered Professional Engineer
and Land Surveyor

James P. Leese

Certificate No.

1463

Blackwood & Nichols, Ltd.

T 30 N, R 7 W.



Northeast Blaine Unit

Blackwood &
Nichols, Ltd.

C&E Operators, Inc.

El Paso Nat. Gas Co.

1


16

1

1

15

POWER LINE



Northeast Blaine Unit

State Com

Blackwood & Nichols, Ltd.

El Paso Nat. Gas Co.





STATE OF NEW MEXICO
ENERGY AND MINERALS DEPARTMENT
OIL CONSERVATION DIVISION

JERRY APODACA
GOVERNOR

NICK FRANKLIN
SECRETARY

POST OFFICE BOX 2088
STATE LAND OFFICE BUILDING
SANTA FE, NEW MEXICO 87501
(505) 827-2434

October 5, 1978

C and E Operators, Inc.
One Energy Square
Suite 170
Dallas, Texas 75206

Re: Application for Non-Standard
Location State Com No. 1A
Sec. 16-T30N-R6W
Rio Arriba County, New Mexico

We may not process the subject application for non-standard location until the required information or plats checked below (is) (are) submitted.

- ☐ A plat must be submitted showing the ownership of the offsetting leases.
- ☒ A statement must be submitted that offset owners have been notified of the application by certified mail.
- ☐ A plat must be submitted fully identifying the topography necessitating the non-standard location.
- ☐ The application must be signed.

Very truly yours,

R. L. STAMETS
Technical Support Chief

The pool name and dedicated acreage must be shown on the plat or otherwise identified.