

NSL(SD) 12/29/97

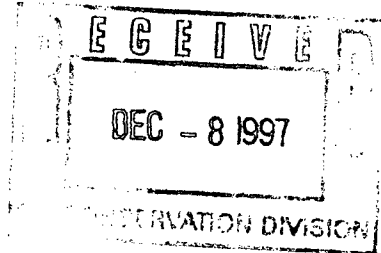


**Chevron**

December 4, 1997

**Administrative Application For  
Non-Standard Gas Well Location  
And Simultaneous Dedication  
Eumont Yates 7Rvrs Qn (Pro Gas) Pool  
W. A. Ramsay (NCT-A) #52  
910' FSL and 990' FEL  
Section 35, T-21-S, R-36-E  
Lea County, New Mexico**

**Chevron U.S.A. Production Company**  
P.O. Box 1150  
Midland, TX 79702



State of New Mexico  
Energy, Minerals & Natural Resources Dept.  
Oil Conservation Division  
2040 South Pacheco  
Santa Fe, New Mexico 87504

Attn.: Mr. William J. LeMay -- Director

Gentlemen:

Chevron U.S.A. Inc. respectfully requests your approval of this administrative application for a Non-Standard Gas Well Location and Simultaneous Dedication in the Eumont Yates 7 Rvrs Qn (Pro Gas) Pool.

Chevron will drill the W. A. Ramsay (NCT-A) #52 in the Eumont Yates 7 Rvrs Qn (Pro Gas) Pool at the beginning of 1998. We are requesting NMOCD approval for a Non-Standard Gas well location. It is also our desire to simultaneously dedicate the 640-acre Eumont Gas Proration Unit currently assigned to our W. A. Ramsay (NCT-A) #3, #7, #10, #12, #13, #18, #20, and #51 to all nine wells. The 640-acre gas proration unit comprises all of Section 35, T-21-S, R-36-E, Lea County, New Mexico. As the W. A. Ramsay (NCT-A) #3, #7, #10, #12, #13, #18, #20, and #51 are producing at a combined current rate of 1,400 MCF/D, the completion of Well #52 will essentially capture reserves which otherwise would not be produced from this GPU.

Chevron respectfully requests your approval of this administrative application for simultaneous dedication. Attached is a history of the subject GPU, a vicinity map and a Form C-102 plat. A copy of this letter and attachments are being furnished by Certified Mail to offset operators as their notice of this application.

If you have any questions or require any further information concerning this application, please contact me at (915) 687-7347.

Yours very truly,

J. H. Saenz  
Petroleum Engineer

Attachments

cc: NMOCD -- Hobbs, NM  
J. K. Ripley  
N. V. Mouser

D. K. Beckham  
J. B. Wilkinson  
Central Files - Lease/Well Files

December 4, 1997



**Chevron**

**Administrative Application For  
Non-Standard Gas Well Location  
And Simultaneous Dedication  
Eumont Yates 7Rvrs Qn (Pro Gas) Pool  
W. A. Ramsay (NCT-A) #52  
910' FSL and 990' FEL  
Section 35, T-21-S, R-36-E  
Lea County, New Mexico**

**Chevron U.S.A. Production Company**  
P.O. Box 1150  
Midland, TX 79702

**Arco Permian  
P. O. Box 1089  
Eunice, NM 88231-1089**

**Gentlemen:**

**Attached is a copy of Chevron's administrative application for NMOCD approval of an Unorthodox Gas Well Location and Simultaneous Dedication in the Eumont Yates 7 Rvrs Qn (Pro Gas) Pool.**

**Chevron is planning to complete the W. A. Ramsay (NCT-A) #52 in the Eumont Yates 7 Rvrs Qn (Pro Gas) Pool. We are requesting NMOCD approval for a Non-Standard Gas well location. It is also our desire to simultaneously dedicate the 640-acre Eumont Gas Proration Unit currently assigned to our W. A. Ramsay (NCT-A) #3, #7, #10, #12, #13, #18, #20, and #51 to all nine wells.**

**If you have any questions or require any further information concerning this application, please contact me at (915) 687-7347.**

**Yours very truly,**

A handwritten signature in dark ink, appearing to read "J H 2", written over the typed name "J. H. Saenz".

**J. H. Saenz  
Petroleum Engineer**

**Attachments**

**cc: NMOCD -- Hobbs, NM  
J. K. Ripley  
N. V. Mouser**

**D. K. Beckham  
J. B. Wilkinson  
Central Files - Lease/Well Files**

December 4, 1997



Administrative Application For  
Non-Standard Gas Well Location  
And Simultaneous Dedication  
Eumont Yates 7Rvrs Qn (Pro Gas) Pool  
W. A. Ramsay (NCT-A) #52  
910' FSL and 990' FEL  
Section 35, T-21-S, R-36-E  
Lea County, New Mexico

**Chevron U.S.A. Production Company**  
P.O. Box 1150  
Midland, TX 79702

Conoco  
10 Desta Drive, Ste. 100W  
Midland, Texas 79705

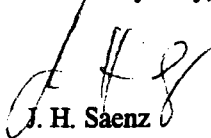
Gentlemen:

Attached is a copy of Chevron's administrative application for NMOCD approval of an Unorthodox Gas Well Location and Simultaneous Dedication in the Eumont Yates 7 Rvrs Qn (Pro Gas) Pool.

Chevron is planning to complete the **W. A. Ramsay (NCT-A) #52** in the Eumont Yates 7 Rvrs Qn (Pro Gas) Pool. We are requesting NMOCD approval for a Non-Standard Gas well location. It is also our desire to simultaneously dedicate the 640-acre Eumont Gas Proration Unit currently assigned to our W. A. Ramsay (NCT-A) #3, #7, #10, #12, #13, #18, #20, and #51 to all nine wells.

If you have any questions or require any further information concerning this application, please contact me at (915) 687-7347.

Yours very truly,

  
J. H. Saenz  
Petroleum Engineer

Attachments

cc: NMOCD -- Hobbs, NM  
J. K. Ripley  
N. V. Mouser

D. K. Beckham  
J. B. Wilkinson  
Central Files - Lease/Well Files

December 4, 1997



Administrative Application For  
Non-Standard Gas Well Location  
And Simultaneous Dedication  
Eumont Yates 7Rvrs Qn (Pro Gas) Pool  
W. A. Ramsay (NCT-A) #52  
910' FSL and 990' FEL  
Section 35, T-21-S, R-36-E  
Lea County, New Mexico

**Chevron U.S.A. Production Company**  
P.O. Box 1150  
Midland, TX 79702

Exxon  
P. O. Box 4697  
Houston, Texas 77210

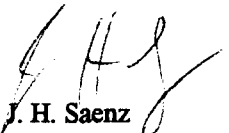
Gentlemen:

Attached is a copy of Chevron's administrative application for NMOCD approval of an Unorthodox Gas Well Location and Simultaneous Dedication in the Eumont Yates 7 Rvrs Qn (Pro Gas) Pool.

Chevron is planning to complete the W. A. Ramsay (NCT-A) #52 in the Eumont Yates 7 Rvrs Qn (Pro Gas) Pool. We are requesting NMOCD approval for a Non-Standard Gas well location. It is also our desire to simultaneously dedicate the 640-acre Eumont Gas Proration Unit currently assigned to our W. A. Ramsay (NCT-A) #3, #7, #10, #12, #13, #18, #20, and #51 to all nine wells.

If you have any questions or require any further information concerning this application, please contact me at (915) 687-7347.

Yours very truly,

  
J. H. Saenz  
Petroleum Engineer

**Attachments**

cc: NMOCD -- Hobbs, NM  
J. K. Ripley  
N. V. Mouser

D. K. Beckham  
J. B. Wilkinson  
Central Files - Lease/Well Files



December 4, 1997

Administrative Application For  
Non-Standard Gas Well Location  
And Simultaneous Dedication  
Eumont Yates 7Rvrs Qn (Pro Gas) Pool  
W. A. Ramsay (NCT-A) #52  
910' FSL and 990' FEL  
Section 35, T-21-S, R-36-E  
Lea County, New Mexico

**Chevron U.S.A. Production Company**  
P.O. Box 1150  
Midland, TX 79702

Marathon  
Box 552  
Midland, Texas 79702

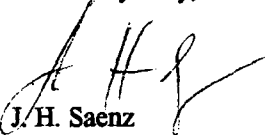
Gentlemen:

Attached is a copy of Chevron's administrative application for NMOCD approval of an Unorthodox Gas Well Location and Simultaneous Dedication in the Eumont Yates 7 Rvrs Qn (Pro Gas) Pool.

Chevron is planning to complete the W. A. Ramsay (NCT-A) #52 in the Eumont Yates 7 Rvrs Qn (Pro Gas) Pool. We are requesting NMOCD approval for a Non-Standard Gas well location. It is also our desire to simultaneously dedicate the 640-acre Eumont Gas Proration Unit currently assigned to our W. A. Ramsay (NCT-A) #3, #7, #10, #12, #13, #18, #20, and #51 to all nine wells.

If you have any questions or require any further information concerning this application, please contact me at (915) 687-7347.

Yours very truly,

  
J. H. Saenz  
Petroleum Engineer

Attachments

cc: NMOCD -- Hobbs, NM  
J. K. Ripley  
N. V. Mouser

D. K. Beckham  
J. B. Wilkinson  
Central Files - Lease/Well Files

December 4, 1997



Administrative Application For  
Non-Standard Gas Well Location  
And Simultaneous Dedication  
Eumont Yates 7 Rvrs Qn (Pro Gas) Pool  
W. A. Ramsay (NCT-A) #52  
910' FSL and 990' FEL  
Section 35, T-21-S, R-36-E  
Lea County, New Mexico

**Chevron U.S.A. Production Company**  
P.O. Box 1150  
Midland, TX 79702

Oxy USA  
P. O. Box 50250  
Midland, Texas 79710


Gentlemen:

Attached is a copy of Chevron's administrative application for NMOCD approval of an Unorthodox Gas Well Location and Simultaneous Dedication in the Eumont Yates 7 Rvrs Qn (Pro Gas) Pool.

Chevron is planning to complete the W. A. Ramsay (NCT-A) #52 in the Eumont Yates 7 Rvrs Qn (Pro Gas) Pool. We are requesting NMOCD approval for a Non-Standard Gas well location. It is also our desire to simultaneously dedicate the 640-acre Eumont Gas Proration Unit currently assigned to our W. A. Ramsay (NCT-A) #3, #7, #10, #12, #13, #18, #20, and #51 to all nine wells.

If you have any questions or require any further information concerning this application, please contact me at (915) 687-7347.

Yours very truly,



J. H. Saenz  
Petroleum Engineer

Attachments

cc: NMOCD -- Hobbs, NM  
J. K. Ripley  
N. V. Mouser

D. K. Beckham  
J. B. Wilkinson  
Central Files - Lease/Well Files

**OFFSET OPERATORS**

Arco Permian  
P. O. Box 1089  
Eunice, NM 88231-1089

Conoco  
10 Desta Drive, Ste. 100W  
Midland, Texas 79705

Exxon  
P. O. Box 4697  
Houston, Texas 77210

Marathon  
Box 552  
Midland, Texas 79702

Oxy USA  
P. O. Box 50250  
Midland, Texas 79710

DISTRICT I  
P.O. Box 1980, Hobbs, NM 88241-1980

State of New Mexico

Energy, Minerals and Natural Resources Department

Form C-102  
Revised February 10, 1994  
Submit to Appropriate District Office  
State Lease - 4 Copies  
Fee Lease - 3 Copies

DISTRICT II  
P.O. Drawer DD, Artesia, NM 88211-0719

DISTRICT III  
1000 Rio Brazos Rd., Aztec, NM 87410

DISTRICT IV  
P.O. BOX 2088, SANTA FE, N.M. 87504-2088

OIL CONSERVATION DIVISION

P.O. Box 2088  
Santa Fe, New Mexico 87504-2088

☐ AMENDED REPORT

WELL LOCATION AND ACREAGE DEDICATION PLAT

API Number	Pool Code	Pool Name
Property Code	Property Name W.A. RAMSEY NCT-A	Well Number 52
OGRID No.	Operator Name CHEVRON U.S.A. PRODUCTION COMPANY	Elevation 3560'

Surface Location

UL or lot No.	Section	Township	Range	Lot Idn	Feet from the	North/South line	Feet from the	East/West line	County
P	35	21 S	36 E		910	SOUTH	990	EAST	LEA

Bottom Hole Location If Different From Surface

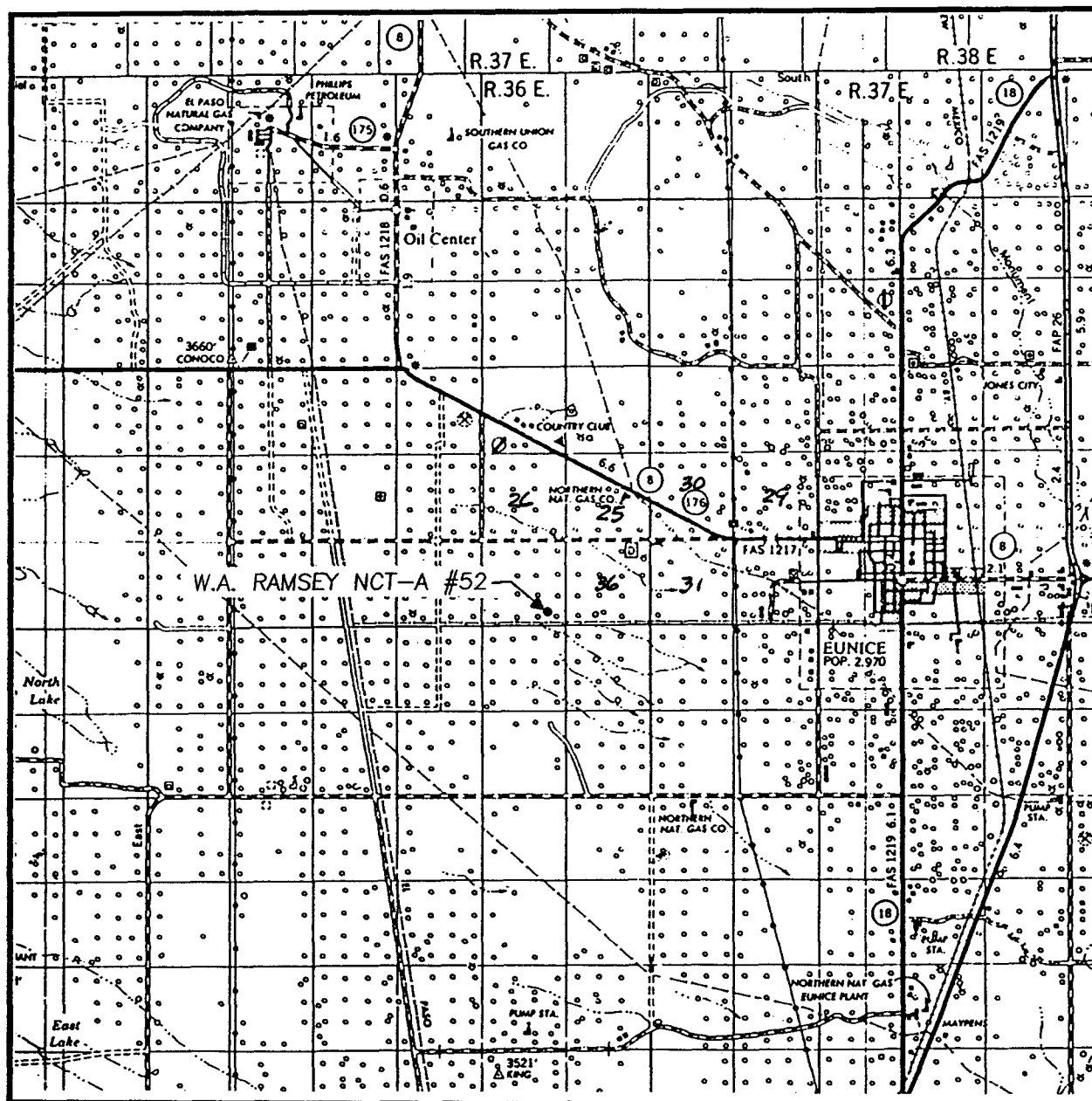
UL or lot No.	Section	Township	Range	Lot Idn	Feet from the	North/South line	Feet from the	East/West line	County
Dedicated Acres	Joint or Infill	Consolidation Code	Order No.						

NO ALLOWABLE WILL BE ASSIGNED TO THIS COMPLETION UNTIL ALL INTERESTS HAVE BEEN CONSOLIDATED  
OR A NON-STANDARD UNIT HAS BEEN APPROVED BY THE DIVISION

				<b>OPERATOR CERTIFICATION</b>  <i>I hereby certify that the information contained herein is true and complete to the best of my knowledge and belief.</i>  _____ Signature  _____ Printed Name  _____ Title  _____ Date	
				<b>SURVEYOR CERTIFICATION</b>  <i>I hereby certify that the well location shown on this plat was plotted from field notes of actual surveys made by me or under my supervision and that the same is true and correct to the best of my belief.</i>  NOVEMBER 26, 1997  Date Surveyed _____ CDG Signature & Seal of Professional Surveyor _____  Certificate No. JOHN W. WEST 676 RONALD J. EIDSON 3239 GARY NEIDSON 12641	



# VICINITY MAP



SCALE: 1" = 2 MILES

SEC. 35 TWP. 21-S RGE. 36-E

SURVEY N.M.P.M.

COUNTY EDDY

DESCRIPTION 910' FSL & 990' FEL

ELEVATION 3560'

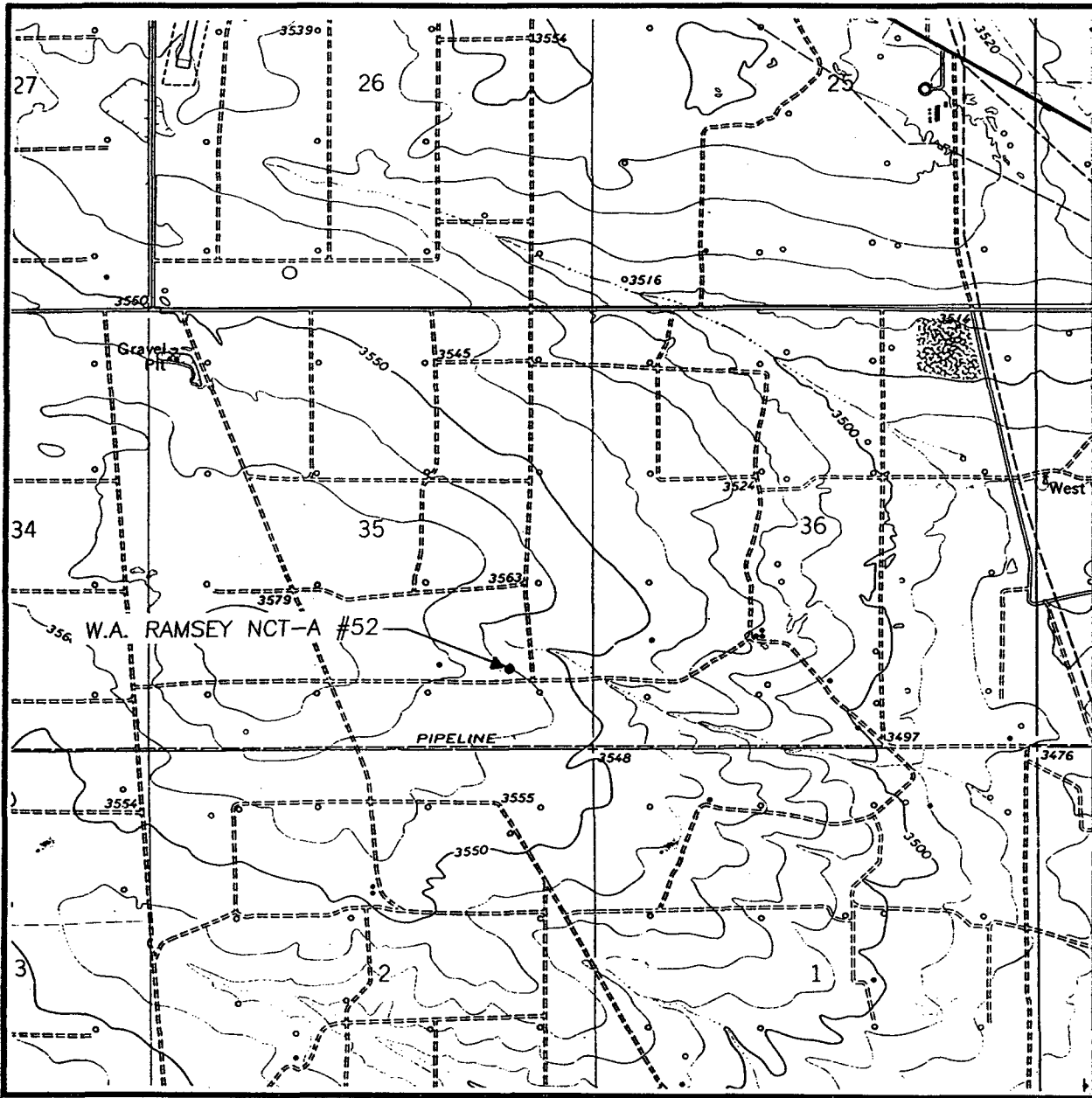
OPERATOR CHEVRON U.S.A. PRODUCTION COMPANY

LEASE W.A. RAMSEY NCT-A

**JOHN WEST ENGINEERING**  
**HOBBS, NEW MEXICO**

**(505) 393-3117**

# LOCATION VERIFICATION MAP



SCALE: 1" = 2000'

CONTOUR INTERVAL  
EUNICE - 10'

SEC. 35 TWP. 21-S RGE. 36-E

SURVEY N.M.P.M.

COUNTY EDDY

DESCRIPTION 910' FSL & 990' FEL

ELEVATION 3560'

OPERATOR CHEVRON U.S.A. PRODUCTION COMPANY

LEASE W.A. RAMSEY NCT-A

U.S.G.S. TOPOGRAPHIC MAP  
EUNICE, NM

**JOHN WEST ENGINEERING**  
**HOBBS, NEW MEXICO**  
**(505) 393-3117**

**History**  
**W. A. Ramsay (NCT-A) Eumont Gas Proration Unit**  
 Section 35, T21S, R36E, Lea County, New Mexico

**October 28, 1958** - Order NSL-163 approved the unorthodox gas well location for the W. A. Ramsay (NCT-A) # 20.

**July 13, 1973** - Order R-4590 approved the unorthodox gas well location for the W. A. Ramsay (NCT-A) # 7, and simultaneously dedicated the W. A. Ramsay (NCT-A) # 7 and # 20 to the GPU.

**November 8, 1978** - Order NSL-990 approved the unorthodox gas well location and simultaneously dedicated the W. A. Ramsay (NCT-A) # 13 to the GPU.

**February 2, 1979** - Order NSL-990 Amendment No. 2 approved the unorthodox gas well location and simultaneously dedicated the W. A. Ramsay (NCT-A) # 3 to the GPU.

**March 25, 1980** - Order NSL-990 Amendment No. 3 approved the unorthodox gas well location and simultaneously dedicated the W. A. Ramsay (NCT-A) # 12 to the GPU.

**June, 1991** - The W. A. Ramsay (NCT-A) # 10 was simultaneously dedicated to the GPU.

**August 20, 1993** - Order NSL-990 Amendment No. 4 approved the unorthodox gas well location and simultaneously dedicated the W. A. Ramsay (NCT-A) # 18 to the GPU.

**August 8, 1994** - Order NSL-990 Amendment No. 5 approved the unorthodox gas well location and simultaneously dedicated the W. A. Ramsay (NCT-A) # 51 to the GPU.

**Well Information**

Well	Unit	API	Status
W. A. Ramsay (NCT-A) # 3	O	30-025-04922	P&A
W. A. Ramsay (NCT-A) # 7	N	30-025-04918	Producing
W. A. Ramsay (NCT-A) # 10	K	30-025-04915	Producing
W. A. Ramsay (NCT-A) # 12	M	30-025-04913	Producing
W. A. Ramsay (NCT-A) # 13	B	30-025-04912	Producing
W. A. Ramsay (NCT-A) # 18	C	30-025-04925	Producing
W. A. Ramsay (NCT-A) # 20	E	30-025-04927	Producing
W. A. Ramsay (NCT-A) # 51	H	30-025-25626	Producing
W. A. Ramsay (NCT-A) # 52	P		New Drill

1995