

DEC 13 1978

El Paso NATURAL GAS
COMPANY

Santa Fe

P. O. BOX 990
FARMINGTON, NEW MEXICO 87401
PHONE: 505-325-2841

December 7, 1978

NSL -1003
Rule 104 F
Jan 2, 1979

Mr. Joe Ramey
New Mexico Oil Conservation Commission
Post Office Box 2088
Santa Fe, New Mexico 87501

Dear Mr. Ramey:

This is a request for administrative approval for an unorthodox gas well location in the Blanco Mesa Verde pool.

It is intended to locate the El Paso Natural Gas Company's San Juan 32-9 Unit #38A at 1880' from the South line and 720' from the East line of Section 35, T-32-N, R-10-W, San Juan County, New Mexico.

Extremely rough terrain with cliffs and ledges in the southeast corner of this section makes it impossible to build an orthodox gas well location.

All operators of proration units offsetting the proposed unorthodox location have been notified of this application by certified mail.

Plats showing the proposed well location and the terrain of Section 35, along with an ownership plat, are attached.

Yours truly,


Don Walker

D. C. Walker
Project Drilling Engineer

DCW:pb

El Paso NATURAL GAS
COMPANY

P.O. BOX 990
FARMINGTON, NEW MEXICO 87401
PHONE: 505-325-2841



NORTHWEST PIPELINE CORPORATION

December 7, 1978

DEC 13 1978

PRODUCTION AND DRILLING

Standard of Texas
Northwest Pipeline Corporation

Re: Unorthodox Gas Well Location

Gentlemen:

El Paso Natural Gas Company has requested administrative approval for an unorthodox gas well location in the Blanco Mesa Verde pool.

It is intended to locate the El Paso Natural Gas Company's San Juan 32-9 Unit #38A at 1880' from the South line and 720' from the East line of Section 35, T-32-N, R-10-W, San Juan County, New Mexico.

Extremely rough terrain with cliffs and ledges in the southeast corner of this section makes it impossible to build an orthodox location.

In compliance with New Mexico Oil Conservation Commission rules, we are notifying you, as operators of an offsetting proration unit, of our application for administrative approval for the aforementioned unorthodox gas well location. Enclosed are three copies of this letter. If there is no objection to this location, please sign and return one copy to the New Mexico Oil Conservation Commission, Post Office Box 2088, Santa Fe, New Mexico 87501; one copy to El Paso Natural Gas Company; and keep one copy for your files.

A plat showing the proposed well location and offsetting Mesa Verde lease ownership is attached.

Yours truly,

Don Walker

D. C. Walker
Project Drilling Engineer

DCW:pb

Approved:

F.H. Wood
Manager, Production and Drilling
NORTHWEST PIPELINE CORPORATION

Date: 12-14-78

El Paso NATURAL GAS
COMPANY

P. O. BOX 990
FARMINGTON, NEW MEXICO 87401
PHONE: 505-325-2841

December 7, 1978

Standard of Texas
Northwest Pipeline Corporation

Re: Unorthodox Gas Well Location

Gentlemen:

El Paso Natural Gas Company has requested administrative approval for an unorthodox gas well location in the Blanco Mesa Verde pool.

It is intended to locate the El Paso Natural Gas Company's San Juan 32-9 Unit #38A at 1880' from the South line and 720' from the East line of Section 35, T-32-N, R-10-W, San Juan County, New Mexico.

Extremely rough terrain with cliffs and ledges in the southeast corner of this section makes it impossible to build an orthodox location.

In compliance with New Mexico Oil Conservation Commission rules, we are notifying you, as operators of an offsetting proration unit, of our application for administrative approval for the aforementioned unorthodox gas well location. Enclosed are three copies of this letter. If there is no objection to this location, please sign and return one copy to the New Mexico Oil Conservation Commission, Post Office Box 2088, Santa Fe, New Mexico 87501; one copy to El Paso Natural Gas Company; and keep one copy for your files.

A plat showing the proposed well location and offsetting Mesa Verde lease ownership is attached.

Yours truly,

Don Walker

D. C. Walker
Project Drilling Engineer

DCW:pb

Approved:

Chevron USA Inc.
W.B. Jackson

Date:

12-19-78

EL PASO NATURAL GAS COMPANY

Well Name San Juan 32-9 Unit #38 A

Footage---- 1880' FSL, 720' FEL, Blanco Mesaverde

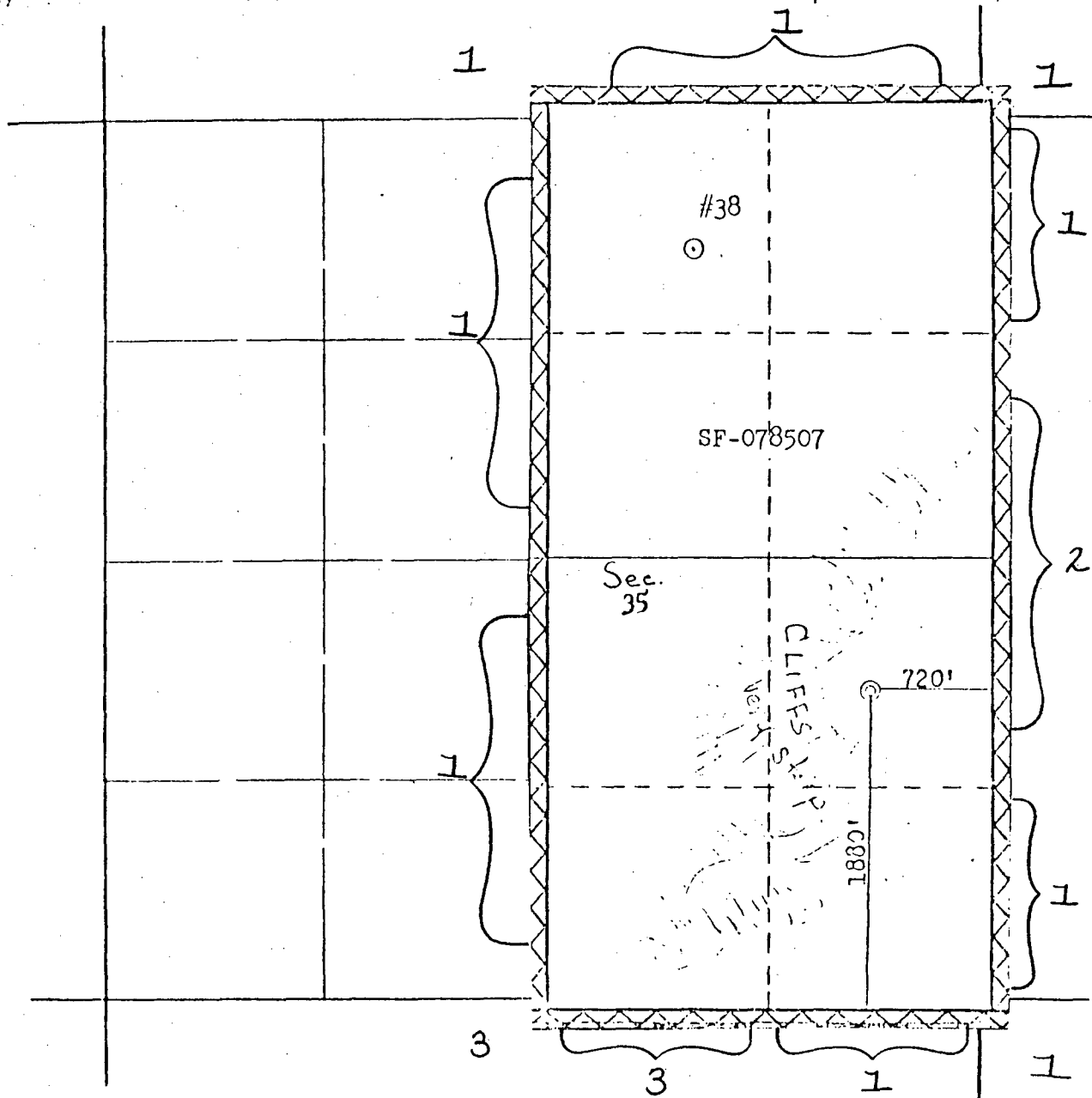
APPLICATION FOR NON-STANDARD LOCATION

County San Juan

State New Mexico

Section 35 Township 32N

Range 10W



REMARKS:

- (1) El Paso Natural Gas Company
- (2) Standard of Texas
- (3) Northwest Pipeline Corporation

ld

**NEW MEXICO OIL CONSERVATION COMMISSION
WELL LOCATION AND ACREAGE DEDICATION PLAT**

Form C-102
Supersedes C-128
Effective 1-1-65

All distances must be from the outer boundaries of the Section.

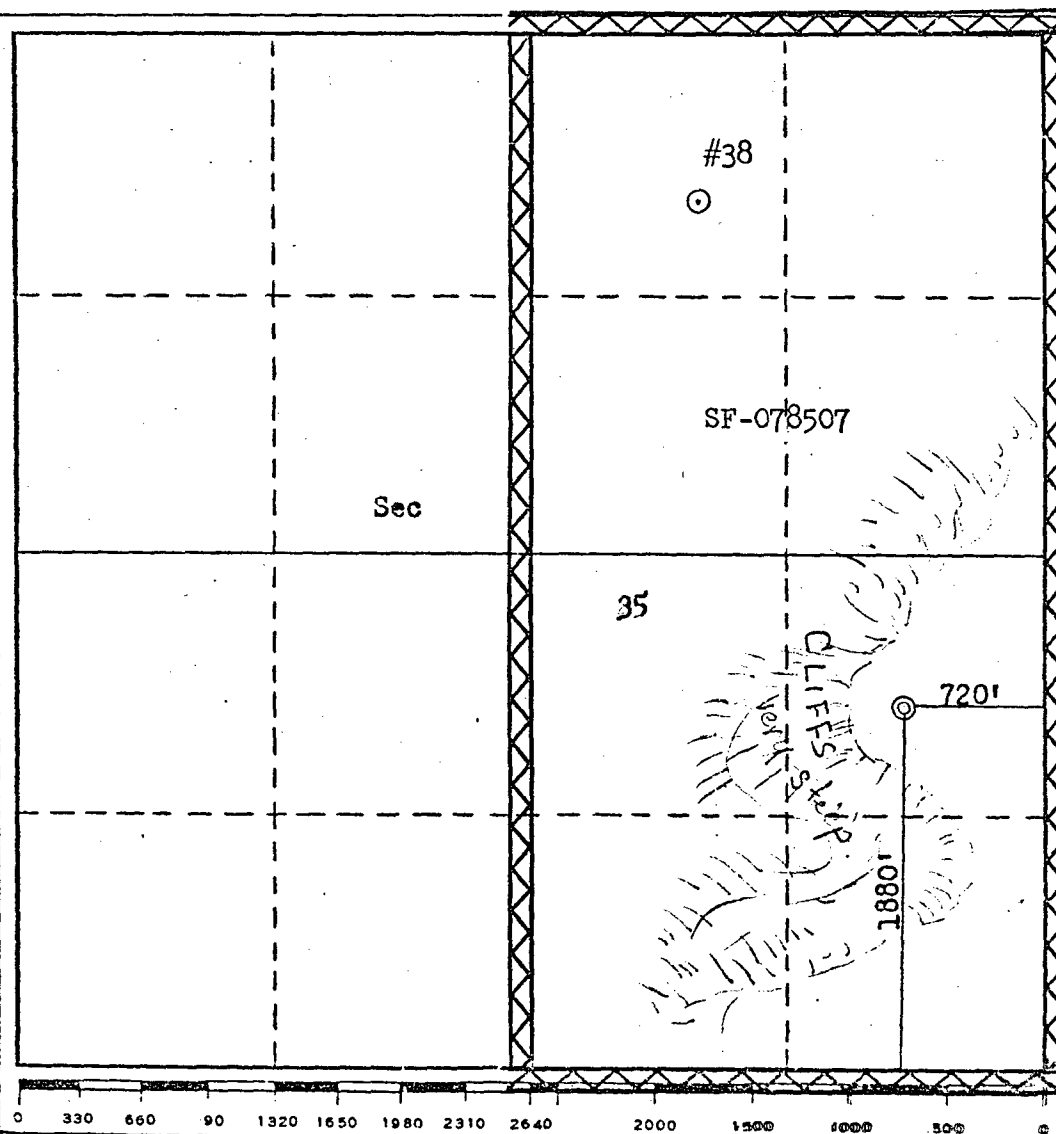
Operator EL PASO NATURAL GAS COMPANY			Lease SAN JUAN 32-9 UNIT (SF-078507)		Well No. 38A
Unit Letter I	Section 35	Township 32N	Range 10W	County San Juan	
Actual Forage Location of Well:					
1880 feet from the South line and		720 feet from the East line			
Ground Level Elev. 6657	Producing Formation Mesa Verde	Pool Blanco Mesa Verde	Dedicated Acreage: 306.38 Acres		

1. Outline the acreage dedicated to the subject well by colored pencil or hatchure marks on the plat below.
2. If more than one lease is dedicated to the well, outline each and identify the ownership thereof (both as to working interest and royalty).
3. If more than one lease of different ownership is dedicated to the well, have the interests of all owners been consolidated by communitization, unitization, force-pooling, etc?

☒ Yes ☐ No If answer is "yes," type of consolidation Unitization

If answer is "no," list the owners and tract descriptions which have actually been consolidated. (Use reverse side of this form if necessary.) _____

No allowable will be assigned to the well until all interests have been consolidated (by communitization, unitization, forced-pooling, or otherwise) or until a non-standard unit, eliminating such interests, has been approved by the Commission.



CERTIFICATION

I hereby certify that the information contained herein is true and complete to the best of my knowledge and belief.

D. G. Buisco
Name
Drilling Clerk

Position
El Paso Natural Gas Co.

Date
December 7, 1978

Date

I hereby certify that the well location shown on this plat was plotted from field notes of actual surveys made by me or under my supervision, and that the same is true and correct to the best of my knowledge and belief.

Date Surveyed
October 11, 1978


Registered Professional Engineer
and/or Land Surveyor

Fred B. Jeff, Jr.
Fred B. Jeff, Jr.

Certificate No. **3950**

OIL CONSERVATION COMMISSION
Carter DISTRICT

OIL CONSERVATION COMMISSION
BOX 2088
SANTA FE, NEW MEXICO



DATE Dec 14, 1978

RE: Proposed MC _____
Proposed DHC _____
Proposed NSL ✓ _____
Proposed SWD _____
Proposed WFX _____
Proposed PMX _____

Gentlemen:

I have examined the application dated 12-7-78
for the El Paso Natural Gas Co. San Juan 32-9 Unit # 38 A
Operator Lease and Well No. Unit, S-T-R
and my recommendations are as follows: I-35-32N-10W

Approve

Yours very truly,

AK Kendrick