

13. March. 07 DATE	SUSPENSE	D. Brooks ENGINEER	19. March 07 LOGGED IN	TYPE <i>NSL</i>	PCLP0707823488 APP NO.
-----------------------	----------	-----------------------	---------------------------	-----------------	---------------------------

ABOVE THIS LINE FOR DIVISION USE ONLY

NEW MEXICO OIL CONSERVATION DIVISION  
- Engineering Bureau -  
1220 South St. Francis Drive, Santa Fe, NM 87505



*Devon*  
*Catchlaw Draw U#1*  
*5601*

## ADMINISTRATIVE APPLICATION CHECKLIST

THIS CHECKLIST IS MANDATORY FOR ALL ADMINISTRATIVE APPLICATIONS FOR EXCEPTIONS TO DIVISION RULES AND REGULATIONS WHICH REQUIRE PROCESSING AT THE DIVISION LEVEL IN SANTA FE

### Application Acronyms:

[NSL-Non-Standard Location] [NSP-Non-Standard Proration Unit] [SD-Simultaneous Dedication]  
[DHC-Downhole Commingling] [CTB-Lease Commingling] [PLC-Pool/Lease Commingling]  
[PC-Pool Commingling] [OLS - Off-Lease Storage] [OLM-Off-Lease Measurement]  
[WFX-Waterflood Expansion] [PMX-Pressure Maintenance Expansion]  
[SWD-Salt Water Disposal] [IPI-Injection Pressure Increase]  
[EOR-Qualified Enhanced Oil Recovery Certification] [PPR-Positive Production Response]

### [1] TYPE OF APPLICATION - Check Those Which Apply for [A]

[A] Location - Spacing Unit - Simultaneous Dedication  
☒ NSL ☐ NSP ☐ SD

Check One Only for [B] or [C]

[B] Commingling - Storage - Measurement  
☐ DHC ☐ CTB ☐ PLC ☐ PC ☐ OLS ☐ OLM

[C] Injection - Disposal - Pressure Increase - Enhanced Oil Recovery  
☐ WFX ☐ PMX ☐ SWD ☐ IPI ☐ EOR ☐ PPR

[D] Other: Specify \_\_\_\_\_

### [2] NOTIFICATION REQUIRED TO: - Check Those Which Apply, or Does Not Apply

- [A] ☐ Working, Royalty or Overriding Royalty Interest Owners
- [B] ☐ Offset Operators, Leaseholders or Surface Owner
- [C] ☐ Application is One Which Requires Published Legal Notice
- [D] ☐ Notification and/or Concurrent Approval by BLM or SLO  
U.S. Bureau of Land Management - Commissioner of Public Lands, State Land Office
- [E] ☐ For all of the above, Proof of Notification or Publication is Attached, and/or,
- [F] ☐ Waivers are Attached

### [3] SUBMIT ACCURATE AND COMPLETE INFORMATION REQUIRED TO PROCESS THE TYPE OF APPLICATION INDICATED ABOVE.

[4] **CERTIFICATION:** I hereby certify that the information submitted with this application for administrative approval is **accurate** and **complete** to the best of my knowledge. I also understand that **no action** will be taken on this application until the required information and notifications are submitted to the Division.

Note: Statement must be completed by an individual with managerial and/or supervisory capacity.

Print or Type Name	Signature	Title	Date
e-mail Address			



Devon Energy Corporation  
20 North Broadway  
Oklahoma City, Oklahoma 73102-8260  
Fax 405-552-8113

March 12, 2007

New Mexico Oil Conservation Division  
1220 South St. Francis Drive  
Santa Fe, NM 87505  
Attn: David Brooks

RE: Catclaw Draw Unit #16  
2310' FNL & 990' FWL  
Section 13-T21S-R25E  
Eddy County, New Mexico

Gentlemen:

Devon Energy Production Company, L.P. ("Devon"), will assume temporary operations of the referenced well from Chevron MidContinent, L.P. for the purpose of recompleting the well to the Cisco formation from 8544' to 8553'. This well was drilled to a total depth of 10,575' in October 1981, completed in the Morrow formation (Catclaw Draw Morrow Gas Pool) and has produced until September 2005. The Artesia NMOCD has advised that a successful Cisco recompletion will be assigned to the Upper Penn Cisco Pool and that the surface location for the well will be an unorthodox location under the Upper Penn Cisco Pool Rules.


Inasmuch as the recompleted Cisco formation is located at an unorthodox location from that permitted by the current Upper Penn Cisco Pool Rules, Devon respectfully requests that the NMOCD administratively approve this application for an unorthodox location in accordance with Division Rule 104(F)(3). This unorthodox location affects the owners in the S/2 Section 13-T21S-R25E, being Chevron MidContinent, L.P., Fasken Oil & Ranch, Ltd., Bean Family Limited Partnership, Read & Stevens, Inc. and Devon ("affected parties") all of whom represent all of the owners in the recompletion of the Catclaw Draw Unit #16 and have either approved the recompletion or elected to be a non-consenting party to same. The affected parties have been given notice of this administrative application.

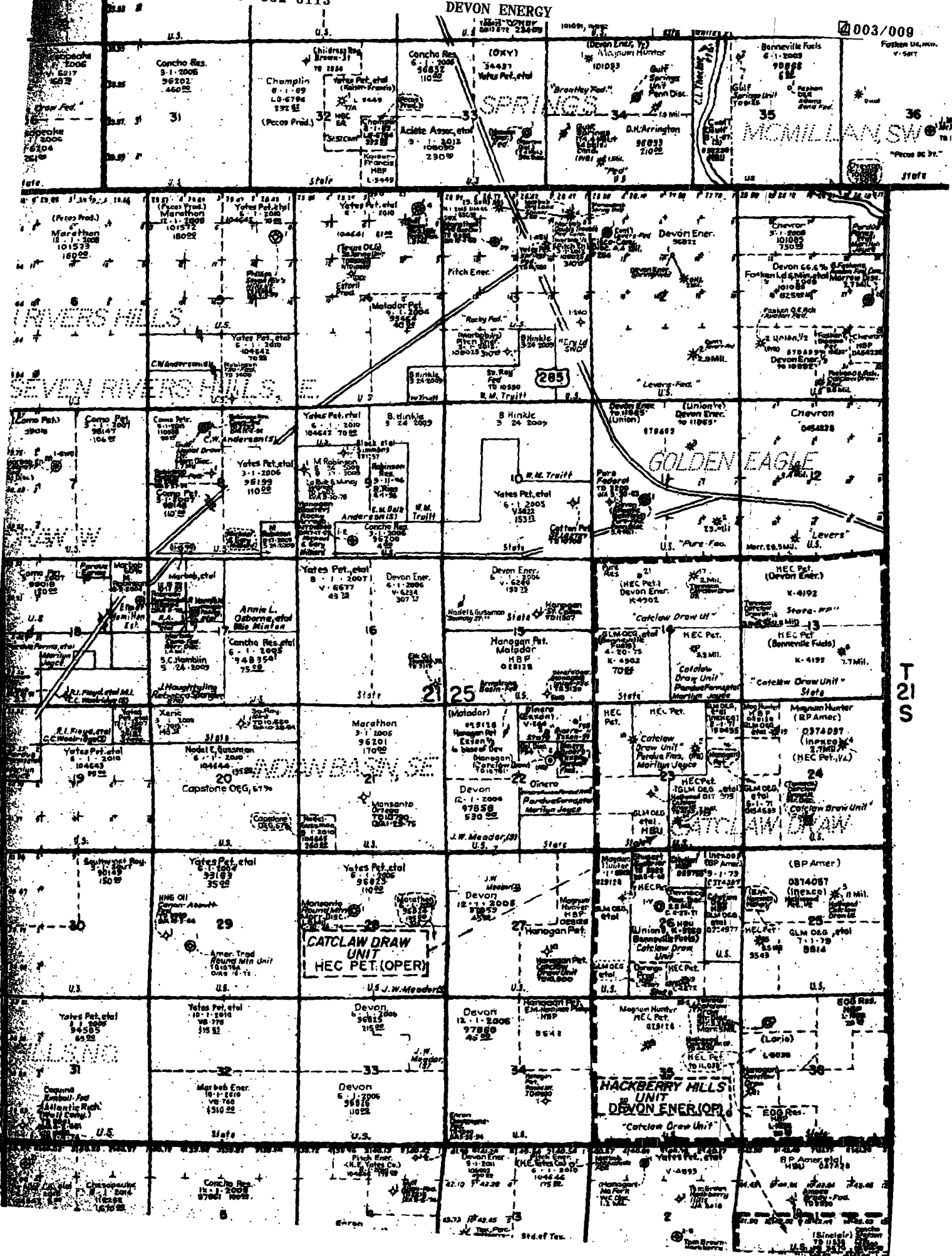
Attached for your review you will find a Midland Map Company land plat, porosity and resistivity logs reflecting the Cisco interval of interest, and a State of New Mexico form C-102 for the proposed recompletion.

Feel free to contact the undersigned at (405) 552-4633 if there are any concerns or questions regarding this application.

Yours very truly,

DEVON ENERGY PRODUCTION COMPANY, L.P.

  
Ken Gray  
Senior Land Advisor  
KG\CCDU 16 UL  
Enclosure





## District I

1625 N. French Dr., Hobbs, NM 88240

## District II

1301 W. Grand Avenue, Artesia, NM 88210

## District III

1800 Rio Brazos Rd., Aztec, NM 87410

## District IV

1220 S. St. Francis Dr., Santa Fe, NM 87505

State of New Mexico  
Energy, Minerals & Natural Resources Department  
**OIL CONSERVATION DIVISION**  
1220 South St. Francis Dr.  
Santa Fe, NM 87505

Form C-102

Revised October 12, 2005

Submit to Appropriate District Office

State Lease - 4 Copies

Fee Lease - 3 Copies

☐ AMENDED REPORT**WELL LOCATION AND ACREAGE DEDICATION PLAT**

'API Number 30-015-90621	'Pool Code	'Pool Name Wildcat, Upper Penn	96691
'Property Code	'Property Name Catchlaw Draw		'Well Number 16
'OGRID No. 6137	'Operator Name Devon Energy Production Co., L.P.		'Elevation 3301' GL

**10 Surface Location**

UL or lot no.	Section	Township	Range	Lot Idn	Feet from the	North/South line	Feet from the	East/West line	County
E	13	21S	25E		2310	NORTH	990	WEST	EDDY

**11 Bottom Hole Location If Different From Surface**

UL or lot no.	Section	Township	Range	Lot Idn	Feet from the	North/South line	Feet from the	East/West line	County
'Dedicated Acres 320		'Joint or Infill		'Consolidation Code		'Order No.			

No allowable will be assigned to this completion until all interests have been consolidated or a non-standard unit has been approved by the division.

	<b>17 OPERATOR CERTIFICATION</b> I hereby certify that the information contained herein is true and complete to the best of my knowledge and belief, and that this organization either owns a working interest or undivided mineral interest in the land including the proposed bottom hole location or has a right to drill this well at this location pursuant to a contract with an owner of such a mineral or working interest, or to a voluntary pooling agreement or a compulsory pooling order heretofore entered by the division. Date: 03/09/07 Signature: <i>[Signature]</i> Printed Name: STEPHANIE A. YSASAGA
	<b>18 SURVEYOR CERTIFICATION</b> I hereby certify that the well location shown on this plat was plotted from field notes of actual surveys made by me or under my supervision, and that the same is true and correct to the best of my belief. Date of Survey: 04/08/1981 Signature and Seal of Professional Surveyor: REFER TO ORIGINAL PLAT FOR SEAL & SIGNATURE. Certificate Number:



Devon Energy Corporation  
20 North Broadway  
Oklahoma City, Oklahoma 73102-8260  
Fax 405-552-8113

March 12, 2007

To Affected Parties

Re: Catclaw Draw Unit #16  
2310' FNL & 990' FWL  
Section 13-T21S-R25E  
Eddy County, New Mexico

Gentlemen:

Attached you will find Devon Energy Production Company, L.P.'s administrative application for approval of an unorthodox well location covering the referenced well. Our records indicate that your company is an affected owner of an offset spacing unit and are entitled to notice of this application in accordance with Division Rule 104 (f). Objections to this application should be submitted to the NMOCD. If you have no objection to this application, please so indicate by signing and returning one copy of this letter to the undersigned.

If there are any questions or if additional information is required, feel free to call me at (405) 552-4633.

Yours very truly,

DEVON ENERGY PRODUCTION COMPANY, L.P.

A handwritten signature in black ink, appearing to read "Ken Gray".

Ken Gray  
Senior Land Advisor

Read & Stevens, Inc. has no objection to this administrative application for unorthodox location.

By: \_\_\_\_\_

Title: \_\_\_\_\_

Date: \_\_\_\_\_



Devon Energy Corporation  
20 North Broadway  
Oklahoma City, Oklahoma 73102-8260  
Fax 405-552-8113

March 12, 2007

To Affected Parties

Re: Catclaw Draw Unit #16  
2310' FNL & 990' FWL  
Section 13-T21S-R25E  
Eddy County, New Mexico

Gentlemen:

Attached you will find Devon Energy Production Company, L.P.'s administrative application for approval of an unorthodox well location covering the referenced well. Our records indicate that your company is an affected owner of an offset spacing unit and are entitled to notice of this application in accordance with Division Rule 104 (f). Objections to this application should be submitted to the NMOCD. If you have no objection to this application, please so indicate by signing and returning one copy of this letter to the undersigned.

If there are any questions or if additional information is required, feel free to call me at (405) 552-4633.

Yours very truly,

DEVON ENERGY PRODUCTION COMPANY, L.P.

  
Ken Gray  
Senior Land Advisor

Chevron MidContinent, L.P. has no objection to this administrative application for unorthodox location.

By: \_\_\_\_\_

Title: \_\_\_\_\_

Date: \_\_\_\_\_



Devon Energy Corporation  
20 North Broadway  
Oklahoma City, Oklahoma 73102-8260  
Fax 405-552-8113

March 12, 2007

To Affected Parties

Re: Catclaw Draw Unit #16  
2310' FNL & 990' FWL  
Section 13-T21S-R25E  
Eddy County, New Mexico

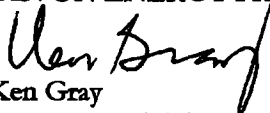
Gentlemen:

Attached you will find Devon Energy Production Company, L.P.'s administrative application for approval of an unorthodox well location covering the referenced well. Our records indicate that your company is an affected owner of an offset spacing unit and are entitled to notice of this application in accordance with Division Rule 104 (f). Objections to this application should be submitted to the NMOCD. If you have no objection to this application, please so indicate by signing and returning one copy of this letter to the undersigned.

If there are any questions or if additional information is required, feel free to call me at (405) 552-4633.

Yours very truly,

DEVON ENERGY PRODUCTION COMPANY, L.P.



Ken Gray  
Senior Land Advisor

Fasken Oil & Ranch, Ltd. has no objection to this administrative application for unorthodox location.

By: \_\_\_\_\_

Title: \_\_\_\_\_

Date: \_\_\_\_\_





Devon Energy Corporation  
20 North Broadway  
Oklahoma City, Oklahoma 73102-8260  
Fax 405-552-8113

March 12, 2007

To Affected Parties

Re: Catclaw Draw Unit #16  
2310' FNL & 990' FWL  
Section 13-T21S-R25E  
Eddy County, New Mexico

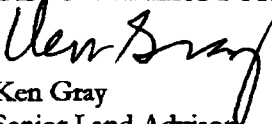
Gentlemen:

Attached you will find Devon Energy Production Company, L.P.'s administrative application for approval of an unorthodox well location covering the referenced well. Our records indicate that your company is an affected owner of an offset spacing unit and are entitled to notice of this application in accordance with Division Rule 104 (f). Objections to this application should be submitted to the NMOCD. If you have no objection to this application, please so indicate by signing and returning one copy of this letter to the undersigned.

If there are any questions or if additional information is required, feel free to call me at (405) 552-4633.

Yours very truly,

DEVON ENERGY PRODUCTION COMPANY, L.P.

  
Ken Gray  
Senior Land Advisor

Bean Family Limited Partnership has no objection to this administrative application for unorthodox location.

By: \_\_\_\_\_

Title: \_\_\_\_\_

Date: \_\_\_\_\_

devon

Devon Energy Corporation  
20 North Broadway  
Oklahoma City, Oklahoma 73102-8260

FAX

To: DAVID BROOKS

From: KEN GRAY

Fax: 505-476-3462

Date: 3/12/07

Phone:

Pages: 9 (including cover page)

Re: CATLAW DRAW UNIT #16 CC:  
NSL

☐ Urgent

☒ For Review

☐ Please Comment

☐ Please Reply

☐ Please Recycle

• Comments: