

Tenneco Oil

A Tenneco Company

Penthouse
720 South Colorado Blvd.
Denver, Colorado 80222
(303) 758-7130



CERTIFIED MAIL

Return Receipt Requested

April 9, 1979

New Mexico Oil Conservation Division
P. O. Box 2088
Santa Fe, New Mexico 87501
Attention: Mr. Joe D. Ramey

New Mexico Oil Conservation Division
Brazos Road
Aztec, New Mexico 87401
Attention: Mr. A. R. Kendrick

RE: Application for Unorthodox Location
Tenneco Hughes "A" #3
Proposed Dakota Gas Well
San Juan County, New Mexico

Gentlemen:

Attached in duplicate (to each office) are a well location plat C-102, an ownership plat and a topographical map for the above captioned Dakota gas well.


The Hughes "A" #3 proposed site is 2170 FNL, 730 FEL, Sec. 28 T29N-R8W, San Juan County, New Mexico. This places the well 730' from the boundary line of the proration unit. This was the only feasible site due to topographical conditions as shown on the map.

A copy of this application is being submitted to all offset operators by certified mail with a request that they furnish your Santa Fe office with a waiver of objection.

Pursuant to authority of Rule 104-F, we respectfully request your approval of an exception to the standard well location requirements.

Very truly yours,

TENNECO OIL COMPANY


J. M. Lacey
Division Production Manager

JML/plw
Enclosures

WAIVER

_____ hereby waives objection to Tenneco Oil Company's application for unorthodox location for their Hughes "A" #3 as proposed above.

By: _____

Date: _____



*NSL-1034
Basin-Dakota
R1670-C Rule 3
5-21-79
This is the Tuesday
pool*

Tenneco Oil
A Tenneco Company

Penthouse
720 South Colorado Blvd.
Denver, Colorado 80222
(303) 758-7130



CERTIFIED MAIL
Return Receipt Requested

April 9, 1979

NSL-1034

New Mexico Oil Conservation Division
P. O. Box 2088
Santa Fe, New Mexico 87501
Attention: Mr. Joe D. Ramey

New Mexico Oil Conservation Division
Brazos Road
Aztec, New Mexico 87401
Attention: Mr. A. R. Kendrick

RE: Application for Unorthodox Location
Tenneco Hughes "A" #3
Proposed Dakota Gas Well
San Juan County, New Mexico


Gentlemen:

Attached in duplicate (to each office) are a well location plat C-102, an ownership plat and a topographical map for the above captioned Dakota gas well.

The Hughes "A" #3 proposed site is 2170 FNL, 730 FEL, Sec. 28 T29N-R8W, San Juan County, New Mexico. This places the well 730' from the boundary line of the proration unit. This was the only feasible site due to topographical conditions as shown on the map.

A copy of this application is being submitted to all offset operators by certified mail with a request that they furnish your Santa Fe office with a waiver of objection.

Pursuant to authority of Rule 104-F, we respectfully request your approval of an exception to the standard well location requirements.



JML/plw
Enclosures

Very truly yours,

TENNECO OIL COMPANY

J. M. Lacey
Division Production Manager

WAIVER

hereby waives objection to Tenneco Oil Company's application for unorthodox location for their Hughes "A" #3 as proposed above.

By:

Date:

Tenneco Oil
A Tenneco Company

Penthouse
720 South Colorado Blvd.
Denver, Colorado 80222
(303) 758-7130



CERTIFIED MAIL

Return Receipt Requested

April 9, 1979

New Mexico Oil Conservation Division
P. O. Box 2088
Santa Fe, New Mexico 87501
Attention: Mr. Joe D. Ramey

New Mexico Oil Conservation Division
Brazos Road
Aztec, New Mexico 87401
Attention: Mr. A. R. Kendrick

RE: Application for Unorthodox Location
Tenneco Hughes "A" #3
Proposed Dakota Gas Well
San Juan County, New Mexico

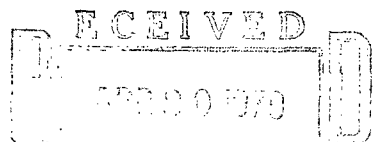
Gentlemen:

Attached in duplicate (to each office) are a well location plat C-102, an ownership plat and a topographical map for the above captioned Dakota gas well.

The Hughes "A" #3 proposed site is 2170 FNL, 730 FEL, Sec. 28 T29N-R8W, San Juan County, New Mexico. This places the well 730' from the boundary line of the proration unit. This was the only feasible site due to topographical conditions as shown on the map.

A copy of this application is being submitted to all offset operators by certified mail with a request that they furnish your Santa Fe office with a waiver of objection.

Pursuant to authority of Rule 104-F, we respectfully request your approval of an exception to the standard well location requirements.





OIL CONSERVATION DIVISION
SANTA FE

JML/plw
Enclosures

Very truly yours,

TENNECO OIL COMPANY


J. M. Lacey
Division Production Manager

 WAIVER
hereby waives objection to Tenneco Oil Company's application for unorthodox location for their Hughes "A" #3 as proposed above.

By: 

Date: 4-7-79

MAILING LIST

APPLICATION FOR UNORTHODOX LOCATION

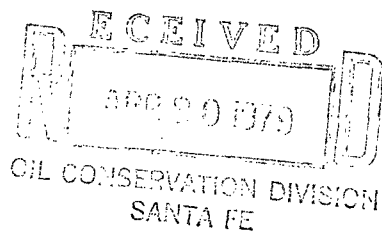
TENNECO - HUGHES "A" 3

SAN JUAN COUNTY, NEW MEXICO

JEROME P. McHUGH & ASSOCIATES
SUITE 1225
600 S. CHERRY STREET
DENVER, COLORADO 80222

NEW MEXICO OIL CONSERVATION DIVISION
P. O. BOX 2088
SANTA FE, NEW MEXICO 87501
ATTN: MR. JOE D. RAMEY

NEW MEXICO OIL CONSERVATION DIVISION
BRAZOS ROAD
AZTEC, NEW MEXICO 87401
ATTN: MR. A. R. KENDRICK



OIL CONSERVATION DIVISION

P. O. BOX 2088

Form C-102
Revised 10-1-78

STATE OF NEW MEXICO

ENERGY AND MINERALS DEPARTMENT

SANTA FE, NEW MEXICO 87501

All distances must be from the outer boundaries of the Section.

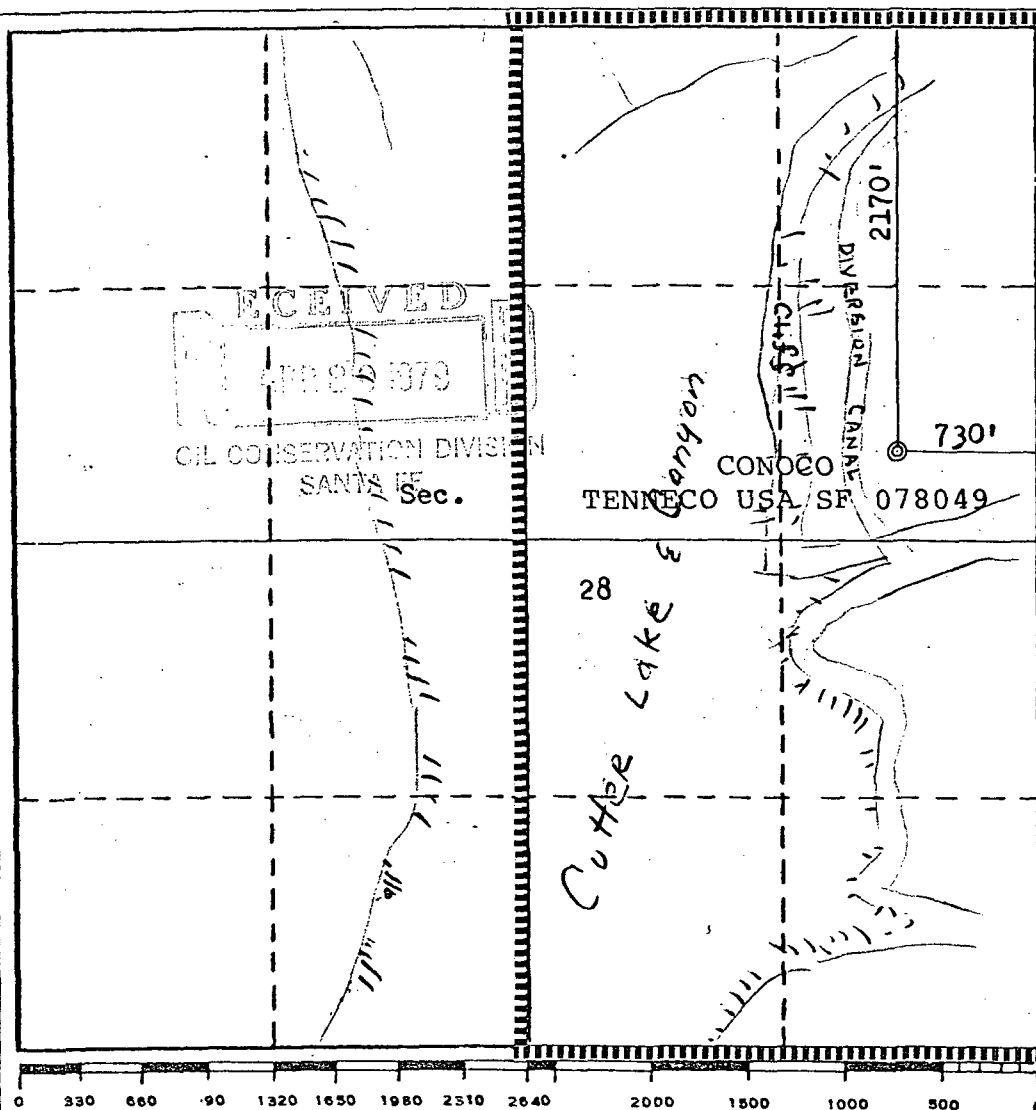
Operator TENNECO OIL COMPANY			Lease HUGHES "A"		Well No. 3
Unit Letter H	Section 28	Township 29N	Range 8W	County San Juan	
Actual Footage Location of Wells 2170 feet from the North line and 730 feet from the East line					
Ground Level Elev. 6367	Producing Formation Dakota		Pool	Dedicated Acreage 320 Acres	

1. Outline the acreage dedicated to the subject well by colored pencil or hachure marks on the plat below.
2. If more than one lease is dedicated to the well, outline each and identify the ownership thereof (both as to working interest and royalty).
3. If more than one lease of different ownership is dedicated to the well, have the interests of all owners been consolidated by communitization, unitization, force-pooling, etc?

☐ Yes ☒ No If answer is "yes," type of consolidation _____

If answer is "no," list the owners and tract descriptions which have actually been consolidated. (Use reverse side of this form if necessary.) _____

No allowable will be assigned to the well until all interests have been consolidated (by communitization, unitization, forced-pooling, or otherwise) or until a non-standard unit, eliminating such interests, has been approved by the Commission.



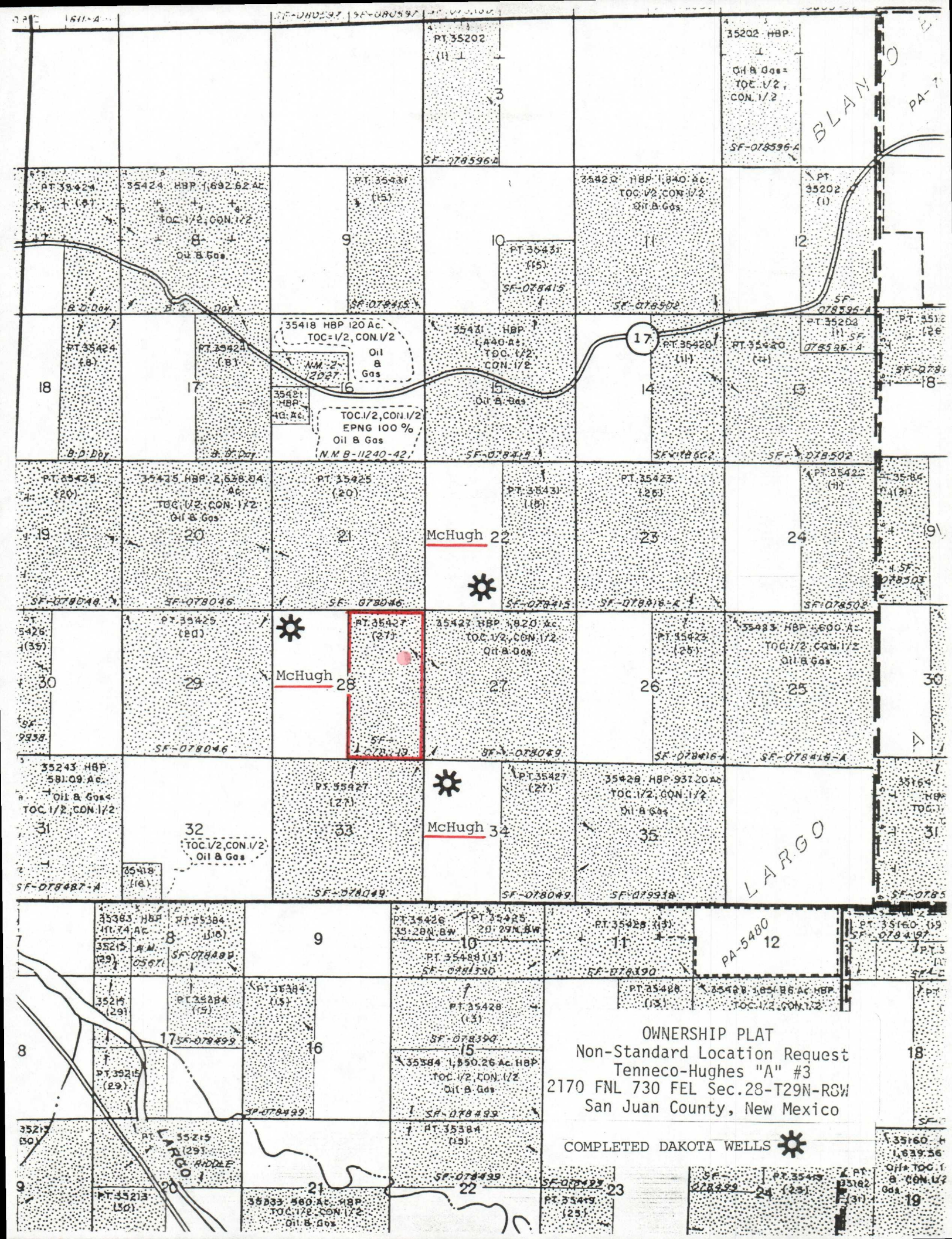
CERTIFICATION

I hereby certify that the information contained herein is true and complete to the best of my knowledge and belief.

Name J. A. Rush
Position Environmental Coordinator
Company Tenneco Oil Company
Date April 11, 1979

I hereby certify that the well location shown on this plat was plotted from field notes of actual surveys made by me or under my supervision, and that the same is true and correct to the best of my knowledge and belief.

Date Surveyed March 20, 1979
Registered Professional Engineer and/or Land Surveyor
Fred B. Kerr, Jr.
Certificate No. 3950
STATE OF NEW MEXICO



OIL CONSERVATION COMMISSION
Aztec DISTRICT

OIL CONSERVATION COMMISSION
BOX 2088
SANTA FE, NEW MEXICO

R. L. Stamets



DATE 5/2/79

RE: Proposed MC _____
Proposed DHC _____
Proposed NSL XXX _____
Proposed SWD _____
Proposed WFX _____
Proposed PMX _____

Gentlemen:

I have examined the application dated 4/9/79
for the Tenneco Oil Company Hughes "A" #3 H-28-29N-8W
Operator Lease and Well No. Unit, S-T-R

and my recommendations are as follows:

Approve

Yours very truly,

A. R. Kendrick