



POWERS ELEVATION

OIL WELL ELEVATIONS AND LOCATIONS
CHERRY CREEK PLAZA, SUITE 1201
600 SOUTH CHERRY STREET
DENVER, COLORADO 80222
PHONE NO. 303/321-2217

July 11, 1979

Mr. A. R. Kendrick
District Office for Northwest New Mexico
Oil Conservation Division
1000 Rio Brazos Road
Aztec, New Mexico 87401

NSK-1060
Rule 104 F
8-12-79

RE: Filing Spacing Exception
Getty Oil Company
#8 John Charles
930' FNL & 1390' FEL
Section 13 T27N R9W
San Juan County, New Mexico

Harris Messer Chacra

Dear Mr. Kendrick:

Getty Oil Company is proposing to drill a gas well in the above-referenced location, and hereby request a spacing exception. This unorthodox location is considered necessary because of topographic irregularities. See attached location and elevation plat showing the terrain.

The adjacent owners of this location are as follows:

El Paso Natural Gas Company	American Petrofina Company of Texas
P.O. Box 990	P.O. Box 1311
Farmington, New Mexico 87401	Big Spring, Texas 79720
Mr. John Alhm	Mr. Dick Bott



We have corresponded with both companies in reference to this spacing exception (see attached letters).

We would appreciate your earliest attention to this matter. If I can be of any assistance, please advise.

Very truly yours,

POWERS ELEVATION

Connie L. Frailey
Connie L. Frailey



CLF/cw

Enclosure

cc: John Alhm

Dick Bott

Dick Hergenreter - Getty Oil - Farmington, New Mexico

A. B. Wilkins - Petrofina - Dallas, Texas

OIL CONSERVATION DIVISION

STATE OF NEW MEXICO
OIL AND MINERALS DEPARTMENT

P. O. BOX 2088

SANTA FE, NEW MEXICO 87501

EXHIBIT "A"
Location & Elevation
Plat

All distances must be from the outer boundaries of the Section.

Owner GETTY OIL COMPANY		Lessee JOHN CHARLES		Well No. 8
Section B	Section 13	Township 27N	Range 9W	County San Juan
Footage Location of Well: 930 feet from the North line and 1390 feet from the East line				
Level Elev. 5963	Producing Formation Chacra	Pool Harris Mesa Chacra		Dedicated Acreage: 160 Acres

Outline the acreage dedicated to the subject well by colored pencil or hatchure marks on the plat below.

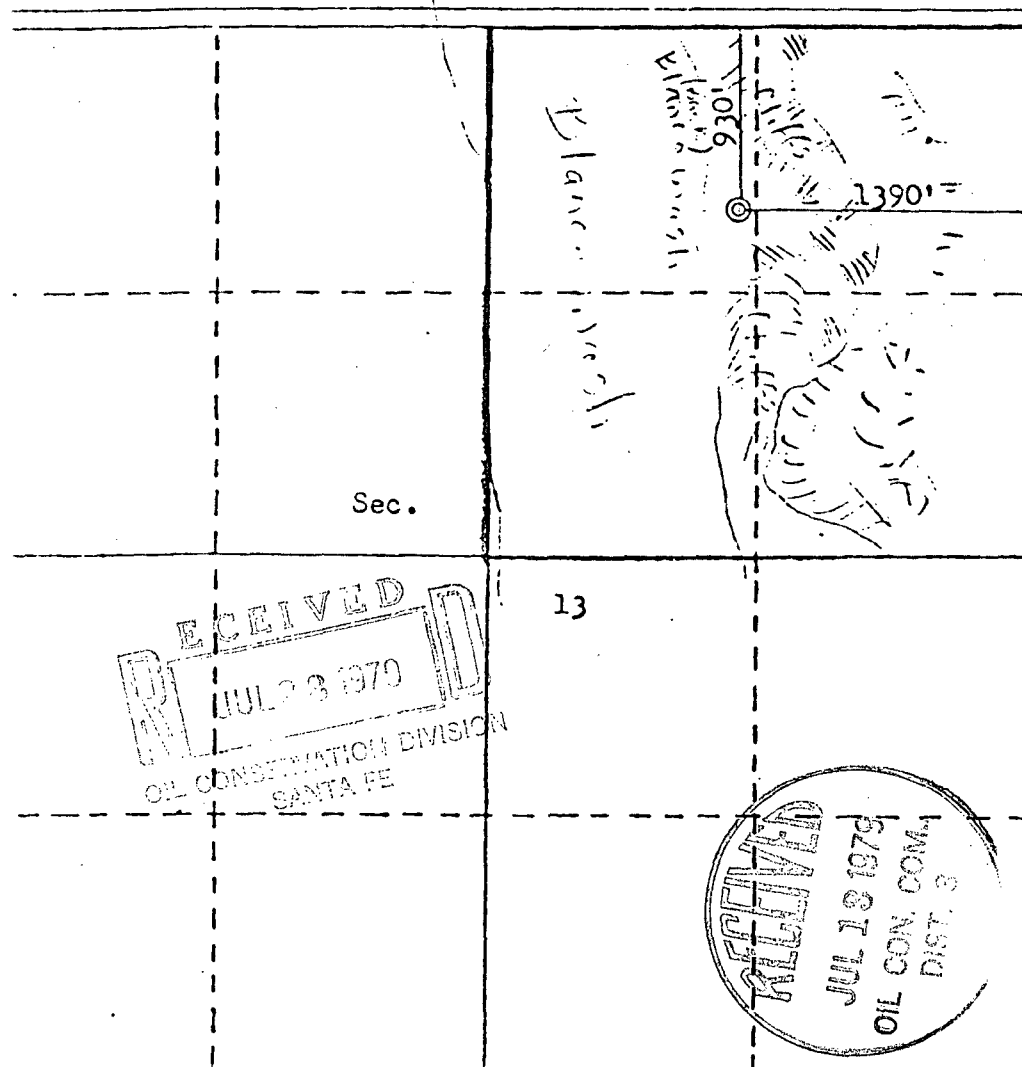
If more than one lease is dedicated to the well, outline each and identify the ownership thereof (both as to working interest and royalty).

If more than one lease of different ownership is dedicated to the well, have the interests of all owners been consolidated by communitization, unitization, force-pooling, etc?

☐ Yes ☐ No If answer is "yes," type of consolidation _____

If answer is "no," list the owners and tract descriptions which have actually been consolidated. (Use reverse side of this form if necessary.) _____

No allowable will be assigned to the well until all interests have been consolidated (by communitization, unitization, forced-pooling, or otherwise) or until a non-standard unit, eliminating such interests, has been approved by the Division.



CERTIFICATION

I hereby certify that the information contained herein is true and complete to the best of my knowledge and belief.

Name **George Lapaseotes**Position **Vice President**Company **Powers Elevation**Date **June 22, 1979**

I hereby certify that the well location shown on this plat was plotted from field notes of actual surveys made by me or under my supervision, and that the same is true and correct to the best of my knowledge and belief.

Date Surveyed
May 31, 1979Registered Professional Engineer
and Land Surveyor

Fred B. Kerr Jr.

Certificate No. **3958** & **KEER, JR.**

0 640 65 1320 1340 1360 1380 1400 1420 1440 1460 1480 1500 1520 1540 1560 1580 1600

EXHIBIT "F"
Radius Map of Location

Getty Oil Company
#8 John Charles
930' FNL & 1390' FEL
Sec. 13 T27N R9W
San Juan County, New Mexico

ONE-MILE RADIUS

CANYON

BLANCO

T
27
N

R 9 W

U.S.G.S.

LEGEND

- LOCATION
- DRY HOLE
- OIL WELL
- ▲ TRIANGULATION POINT
- ABANDONED OIL WELL
- GAS WELL
- ABANDONED GAS WELL
- WATER WELL

SO. V. G. CORP.



POWERS ELEVATION

OIL WELL ELEVATIONS AND LOCATIONS
CHERRY CREEK PLAZA, SUITE 1201
600 SOUTH CHERRY STREET
DENVER, COLORADO 80222
PHONE NO. 303/321-2217

July 27, 1979

Mr. R. L. Stamets
Oil Conservation Commission
P.O. Box 2088
Santa Fe, New Mexico 87501

RE: Filing Spacing Exception
Getty Oil Company
#8 John Charles
930' FNL & 1390' FEL
Sec. 13 T27N R9W
San Juan County, New Mexico

Dear Mr. Stamets:

Per your request of July 25, 1979, enclosed find an ownership map showing the ownership of all offsetting leases. Also enclosed are additional copies of the location and elevation plat.

If I can be of any further assistance, please advise.

Very truly yours,


POWERS ELEVATION

Connie L. Frailey

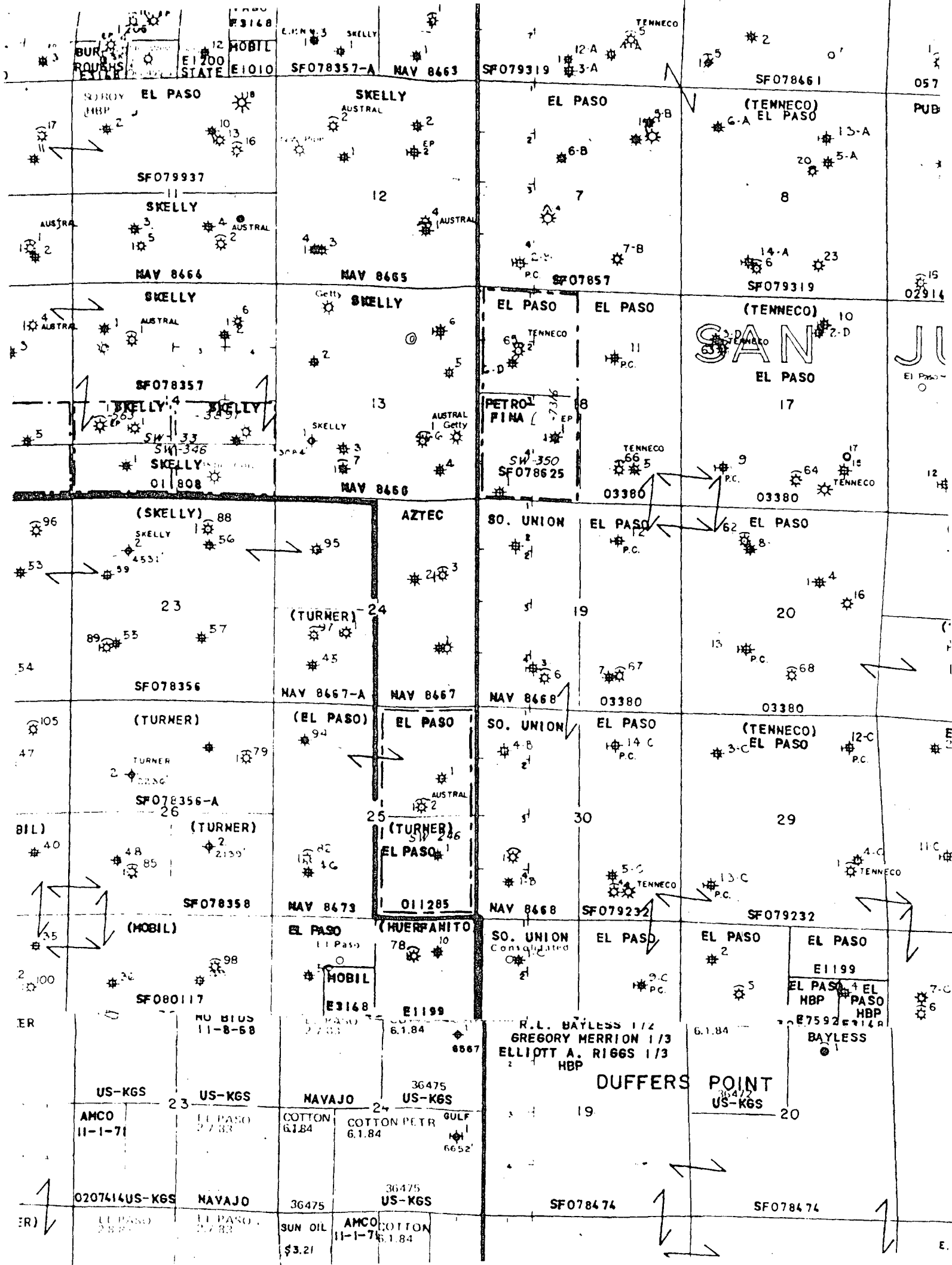
Connie L. Frailey

CLF/cw

Enclosure



OIL CONSERVATION DIVISION
SANTA FE





STATE OF NEW MEXICO
ENERGY AND MINERALS DEPARTMENT
OIL CONSERVATION DIVISION

July 25, 1979

BRUCE KING
GOVERNOR
LARRY KEHOE
SECRETARY

POST OFFICE BOX 2088
STATE LAND OFFICE BUILDING
SANTA FE, NEW MEXICO 87501
(505) 827-2434

Powers Elevation
Cherry Creek Plaza, Suite 1201
600 South Cherry Street
Denver, Colorado 80222

Re: Application for Non-Standard
Location: Getty Oil Company

John Charles Well No. 8

13-T27N-R9W, San Juan County

We may not process the subject application for non-standard location until the required information or plats checked below (is) (are) submitted.

- ☒ A plat must be submitted clearly showing the ownership of the offsetting leases.
- ☐ A statement must be submitted that offset owners have been notified of the application by certified mail.
- ☐ A plat must be submitted fully identifying the topography necessitating the non-standard location.
- ☒ Other: Please note that applications of non-standard locations must be filed with the Santa Fe Office of the Division.

Very truly yours,

R. L. STAMETS
Technical Support Chief

RLS/dr

El Paso NATURAL GAS
COMPANY

P. O. BOX 990
FARMINGTON, NEW MEXICO 87401
PHONE: 505-325-2841


July 17, 1979

NEW MEXICO OIL CONSERVATION COMMISSION
Attention: Mr. A. R. Kendrick
1000 Rio Brazos Road
Aztec, New Mexico 87410

Re: Getty Oil Company Request for Chacra
Spacing Exception, #8 John Charles,
930'FNL, 1390'FEL, Sec. 13, T27N, R9W
San Juan County, New Mexico

Dear Mr. Kendrick:

This is to advise you that El Paso Natural Gas Company, as owner of offset acreage to the captioned proposed well, has no objections to the unorthodox location.



Yours very truly,

John A. Ahlm
John A. Ahlm
Regional Land Manager
Exploration-Land

JAA:ld

cc: Powers Elevation
Attention: Connie L. Frailey





AMERICAN PETROFINA COMPANY OF TEXAS

POST OFFICE BOX 1311 • BIG SPRING, TEXAS 79720

July 23, 1979

Mr. A. R. Kendrick
District Supervisor
Oil Conservation Division
1000 Rio Brazos Road
Aztec, New Mexico 87410

Dear Mr. Kendrick:

Getty Oil Company Proposed #8 John Charles,
990' FNL & 1390' FEL Section 13-T27N-R9W,
San Juan County, New Mexico

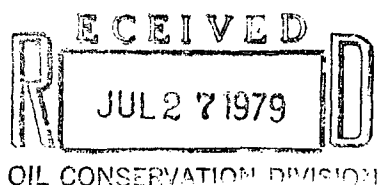
This is to advise that in response to the request of Powers
Elevation regarding the subject unorthodox location, American
Petrofina Co. of Texas has no objection to the location as
proposed.

Very truly yours,

J. C. Chapman
Asst. District Mgr. of Production

JCC:ft

cc Powers Elevation
Dick Hergenreter, Getty Oil Co., Farmington, NM
R. B. Wilkins, American Petrofina Co. of Texas





POWERS ELEVATION

OIL WELL ELEVATIONS AND LOCATIONS
CHERRY CREEK PLAZA, SUITE 1201
600 SOUTH CHERRY STREET
DENVER, COLORADO 80222
PHONE NO. 303/321-2217

July 11, 1979

Mr. Dick Bott
American Petrofina Company of Texas
P.O. Box 1311
Big Spring, Texas 79720

CERTIFIED MAIL - RETURN RECEIPT

RE: Getty Oil Company
#8 John Charles
930'FNL & 1390'FEL
Section 13 T27N R9W
San Juan County, New Mexico

Dear Mr. Bott:

Getty Oil Company is proposing to drill a gas well in San Juan County, as indicated above.

This location is closer to your lease line than provided for by New Mexico law, but deemed necessary because of topographic irregularities. If you have no objections to this spacing, we would appreciate your notifying the District Office for Northwest New Mexico, Oil Conservation Division, 1000 Rio Brazos Road, Aztec, New Mexico, 87401.

Thank you for taking the time to assist us. If I can be of any further help, please advise.

Very truly yours,

POWERS ELEVATION

Connie L. Frailey
Connie L. Frailey
OIL CONSERVATION DIVISION
SANTA FE

CLF/cw

cc: Dick Hergenreter - Getty Oil Company - Farmington, New Mexico
R.B. Wilkins - American Petrofina Company of Texas
P.O. Box 2159
Dallas, Texas 75221

OIL CONSERVATION COMMISSION
Alto DISTRICT

OIL CONSERVATION COMMISSION
BOX 2088
SANTA FE, NEW MEXICO

DATE July 17, 1979
RE: Proposed MC _____
Proposed DHC _____
Proposed NSL X _____
Proposed SWD _____
Proposed WFX _____
Proposed PMX _____

Gentlemen:

I have examined the application dated July 11, 1979
for the Getty Oil Co. John Charles #8 B-13-27N-9W
Operator Lease and Well No. Unit, S-T-R

and my recommendations are as follows:

Approve

Yours very truly,

AR Spindale

