

Manana Gas, Inc.

P. O. Box 145  
FARMINGTON, NEW MEXICO 87401

ED HARTMAN, PRES.

1079  
TEL. (505) 325-3066  
~~805X327-6176~~

September 14, 1979

RECEIVED  
SEP 19 1979  
OIL CONSERVATION DIVISION  
SANTA FE

NSL  
Rule 104 F  
Oct 9, 79

Mr. Joe D. Ramey, Director  
Oil Conservation Division  
State of New Mexico  
P. O. Box 2088  
Santa Fe, New Mexico 87501

APPLICATION FOR ADMINISTRATIVE APPROVAL

Re: Unorthodox Location  
Undesignated Farmington Gas Field  
1575' FSL & 790" FEL  
Section 25, T-29N, R-11W  
San Juan County, New Mexico

Dear Sir:

Manana Gas, Inc. is proposing to drill a gas well in the above referenced location, and hereby request a spacing exception. The proposed well would be drilled on a 40 acre pro-ration unit in the NE/4 of the SE/4 of Section 25. The well location would be 100' south of our Aunt Maggie #1 Pictured Cliffs well. It would be 255' FSL of this 40 acre tract, which makes it 75' short of the 330' minimum required.

El Paso Natural Gas has a right-of-way for a high pressure and a low pressure gathering line 24' north of our Aunt Maggie #1. Directly north of their right-of-way is a hill with an almost perpendicular approach. It is impossible to move any further north from the proposed location due to the proximity of our Aunt Maggie #1 Pictured Cliffs well, the El Paso Natural Gas right-of-way, and the steep hill to the north.

The adjacent owners of this location are as follows:

El PamCo, Inc.  
P. O. Box 14737  
Albuquerque, N.M. 87111

Amoco Production Company  
Security Life Bldg. 2831-A  
Denver, Colorado 80202

Manana Gas, Inc.  
P. O. Box 145  
Farmington, N.M. 87401

Manana Gas, Inc. has notified all of the above offsetting operators of this application by certified mail.

We would appreciate your earliest attention to this matter.

Very truly yours,

MANANA GAS, INC.

By: Ed Hartman

Ed Hartman  
President

EH/mk

Enc. Plat

cc: Offset operators as above  
Oil Conservation Division  
Aztec, N.M. 87410

NEW MEXICO OIL CONSERVATION COMMISSION  
WELL LOCATION AND ACREAGE DEDICATION PLAT

Form C-102  
Supersedes C-128  
Effective 1-1-65

All distances must be from the outer boundaries of the Section.

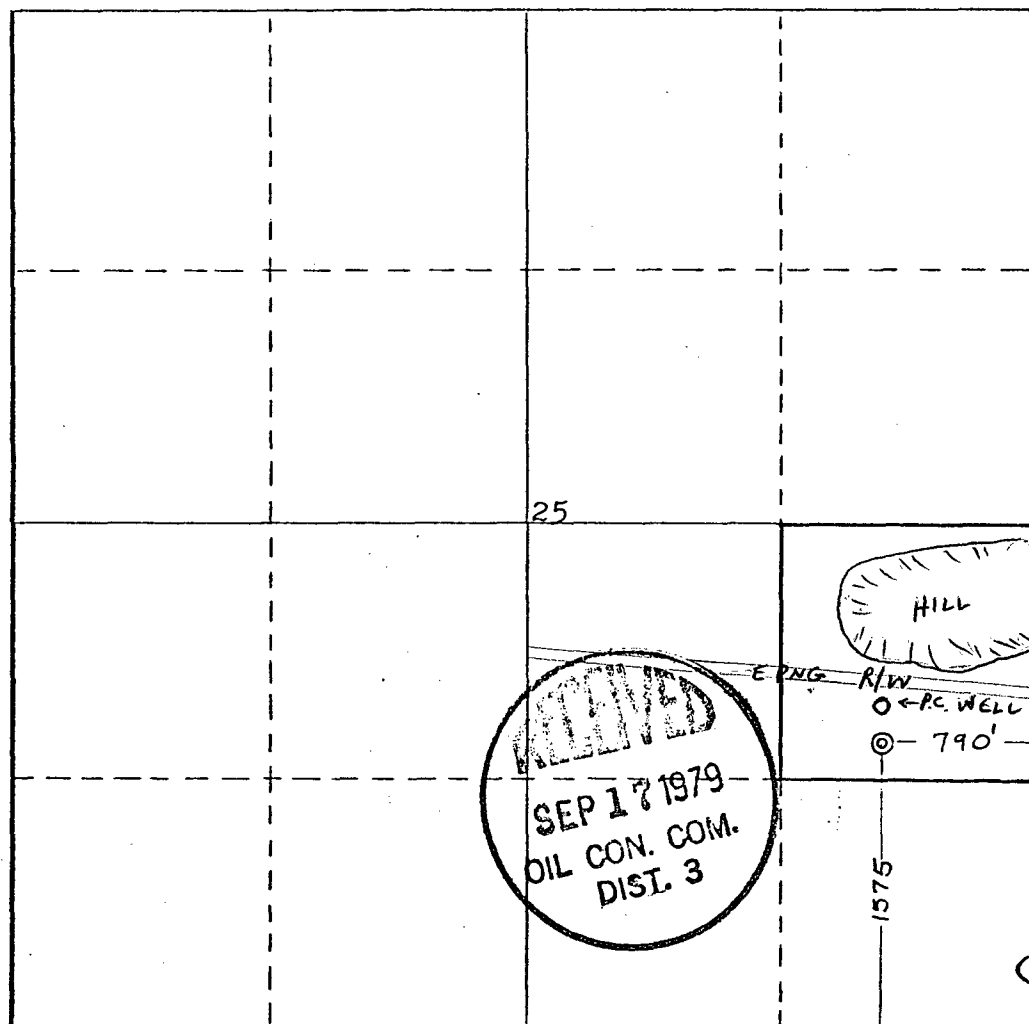
Operator <b>MANANA GAS, INC.</b>			Lease <b>AUNT MAGGIE</b>			Well No. <b>2</b>		
Unit Letter <b>I</b>	Section <b>25</b>	Township <b>29 NORTH</b>	Range <b>11 WEST</b>	County <b>SAN JUAN</b>				
Actual Footage Location of Well: <b>1575</b> feet from the <b>SOUTH</b> line and <b>790</b> feet from the <b>EAST</b> line								
Ground Level Elev. <b>5521 UNGRADED</b>		Producing Formation <b>FARMINGTON</b>		Pool <b>UNDESIGNATED FARMINGTON</b>			Dedicated Acreage: <b>40</b> Acres	

1. Outline the acreage dedicated to the subject well by colored pencil or hachure marks on the plat below.
2. If more than one lease is dedicated to the well, outline each and identify the ownership thereof (both as to working interest and royalty).
3. If more than one lease of different ownership is dedicated to the well, have the interests of all owners been consolidated by communitization, unitization, force-pooling, etc?

☐ Yes ☐ No If answer is "yes," type of consolidation One Lease

If answer is "no," list the owners and tract descriptions which have actually been consolidated. (Use reverse side of this form if necessary.) \_\_\_\_\_

No allowable will be assigned to the well until all interests have been consolidated (by communitization, unitization, forced-pooling, or otherwise) or until a non-standard unit, eliminating such interests, has been approved by the Commission.



CERTIFICATION

I hereby certify that the information contained herein is true and complete to the best of my knowledge and belief.

*Ed Hartman*

Name **President**

Position **Manana Gas, Inc.**

Company **September 17, 1979**

Date

I hereby certify that the location shown on this plat was plotted from field notes of actual surveys made by me or under my supervision, and that the same is true and correct to the best of my knowledge and belief.

**JAMES P. LEASE**

Date Surveyed

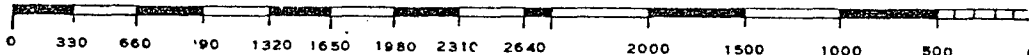
**September 17, 1979**

Registered Professional Engineer and/or Land Surveyor

*James P. Lease*  
**James P. Lease**

Certificate No.

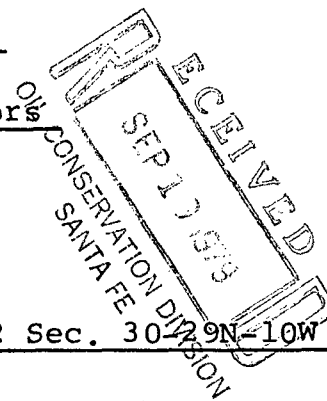
**1463**



Manana Gas, Inc. - Aunt Maggie # 2

Proposed Farmington Well

Plat Showing Offset Operators



E/2 Sec. 25-29N-11W

W/2 Sec. 30-29N-10W

NE  $\frac{1}{4}$

El Pamco, Inc.

NW  $\frac{1}{4}$

El Pamco, Inc.

Manana Gas, Inc.

Proposed Aunt Maggie#2  
(Farmington Formation)

790'  
-55-

SW  $\frac{1}{4}$

Amoco Production Company

Manana Gas, Inc.

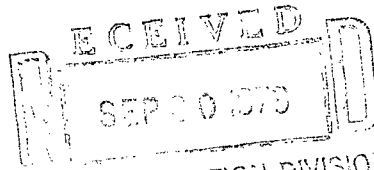
Manana Gas, Inc.

OIL CONSERVATION COMMISSION  
Antes DISTRICT

OIL CONSERVATION COMMISSION  
BOX 2088  
SANTA FE, NEW MEXICO

DATE 9-18-79

RE: Proposed MC \_\_\_\_\_  
Proposed DHC \_\_\_\_\_  
Proposed NSL ✓ \_\_\_\_\_  
Proposed SWD \_\_\_\_\_  
Proposed WFX \_\_\_\_\_  
Proposed PMX \_\_\_\_\_



Gentlemen:

I have examined the application dated 9-17-79  
for the Manana Gas, Inc. Aunt Maggie #2 I-25-29N-11W  
Operator Lease and Well No. Unit, S-T-R

and my recommendations are as follows:

Approve  
\_\_\_\_\_  
\_\_\_\_\_  
\_\_\_\_\_  
\_\_\_\_\_  
\_\_\_\_\_

Yours very truly,

AR Kendrick