

ROBERT L. BAYLESS

PETROLEUM CLUB PLAZA BUILDING

P. O. BOX 1841

FARMINGTON, NEW MEXICO 87401

OIL CONSERVATION DIVISION

SANTA FE

RECEIVED

SEP 19 1979

Supplemental
m 9-25-79

1085

NSL
Rule 104 F
10-15-79

September 18, 1979

State of New Mexico
Energy & Minerals Department
Oil Conservation Division
P.O. Box 2088
Santa Fe, NM 87501

RE: Da On Pah #1
Pictured Cliffs Well formation

Gentlemen:

We request administrative approval of an unorthodox location for the above well due to interference with a sprinkler system of the Navajo Indian Irrigation Project as shown on the attached topographical map. The actual location will be 1900 feet FNL and 1050 feet FEL of Section 35, T27N, R12W.

In as much as this location is being moved inward for the above reason, we presume no notification will be necessary to offsetting lease holder. Please advise if this is not correct.

Yours truly,

MERRION & BAYLESS

By


ROBERT L. BAYLESS

RLB/eh

xc: Oil Conservation Division, Aztec

Encl: Plat
Map



BRUCE KING
GOVERNOR

LARRY KEHOE
SECRETARY

STATE OF NEW MEXICO
ENERGY AND MINERALS DEPARTMENT
OIL CONSERVATION DIVISION

September 20, 1979

POST OFFICE BOX 2088
STATE LAND OFFICE BUILDING
SANTA FE, NEW MEXICO 87501
(505) 827-2434

Robert L. Bayless
P. O. Box 1541
Farmington, New Mexico 87401

Re: Application for Non-Standard
Location: Da Pa No. 1, 1900' FNL
and 1050' FEL of Sec. 35, T-27-N,
R-12-W, San Juan County

We may not process the subject application for non-standard location until the required information or plats checked below (is) (are) submitted.

- ☒ A plat must be submitted clearly showing the ownership of the offsetting leases. Map submitted is not clear as to ownership to the north and west.
- ☒ A statement must be submitted that offset owners have been notified of the application by certified mail. No exception is provided in the regulations.
- ☒ A plat must be submitted fully identifying the topography necessitating the non-standard location. A statement from the irrigation authority will be sufficient.
- ☐ Other:

Very truly yours

R. L. STAMETS
Technical Support Chief

RLS/dr

ROBERT L. BAYLESS

PETROLEUM CLUB PLAZA BUILDING

P. O. BOX 1541

FARMINGTON, NEW MEXICO 87401

CERTIFIED MAIL

September 24, 1979

Mr. Jerome P. McHugh
600 So. Cherry St., Suite 1225
Denver, CO 80222

RE: Da On Pah #1
NE/4 Sec. 35, T27N, R12W

Dear Sir:

The enclosed lease plat shows the location of the above proposed location and your lease offsetting it.

The enclosed topographic map also shows the location which will require an unorthodox location approval (1900' FNL and 1050' FEL). We request you advise the New Mexico Oil Conservation Division you have no objection to our location.

If you have questions, please advise.

Yours truly,

MERRION & BAYLESS

By _____
ROBERT L. BAYLESS

RLB/eh

Enclosures (2)

ROBERT L. BAYLESS

PETROLEUM CLUB PLAZA BUILDING

P. O. BOX 1541

FARMINGTON, NEW MEXICO 87401

CERTIFIED MAIL

September 24, 1979

Depco, Inc.
1025 Petroleum Club Bldg.
Denver, CO 80202

RE: Da On Pah #1
NE/4 Sec. 35, T27N, R12W

Gentlemen:

The enclosed lease plat shows the location of the above proposed location and your lease offsetting it.

The enclosed topographic map also shows the location which will require an unorthodox location approval (1900' FNL and 1050' FEL). We request you advise the New Mexico Oil Conservation Division you have no objection to our location.

If you have questions, please advise.

Yours truly,

MERRION & BAYLESS

By _____
ROBERT L. BAYLESS

RLB/eh

Enclosures (2)

ROBERT L. BAYLESS

PETROLEUM CLUB PLAZA BUILDING

P. O. BOX 1541

FARMINGTON, NEW MEXICO 87401

CERTIFIED MAIL

September 24, 1979

Husky Oil Ltd.
600 So. Cherry St.
Denver, CO 80222

RE: Da On Pah #1
NE/4 Sec. 35, T27N, R12W

Gentlemen:

The enclosed lease plat shows the location of the above proposed location and your lease offsetting it.

The enclosed topographic map also shows the location which will require an unorthodox location approval (1900' FNL and 1050' FEL). We request you advise the New Mexico Oil Conservation Division you have no objection to our location.

If you have questions, please advise.

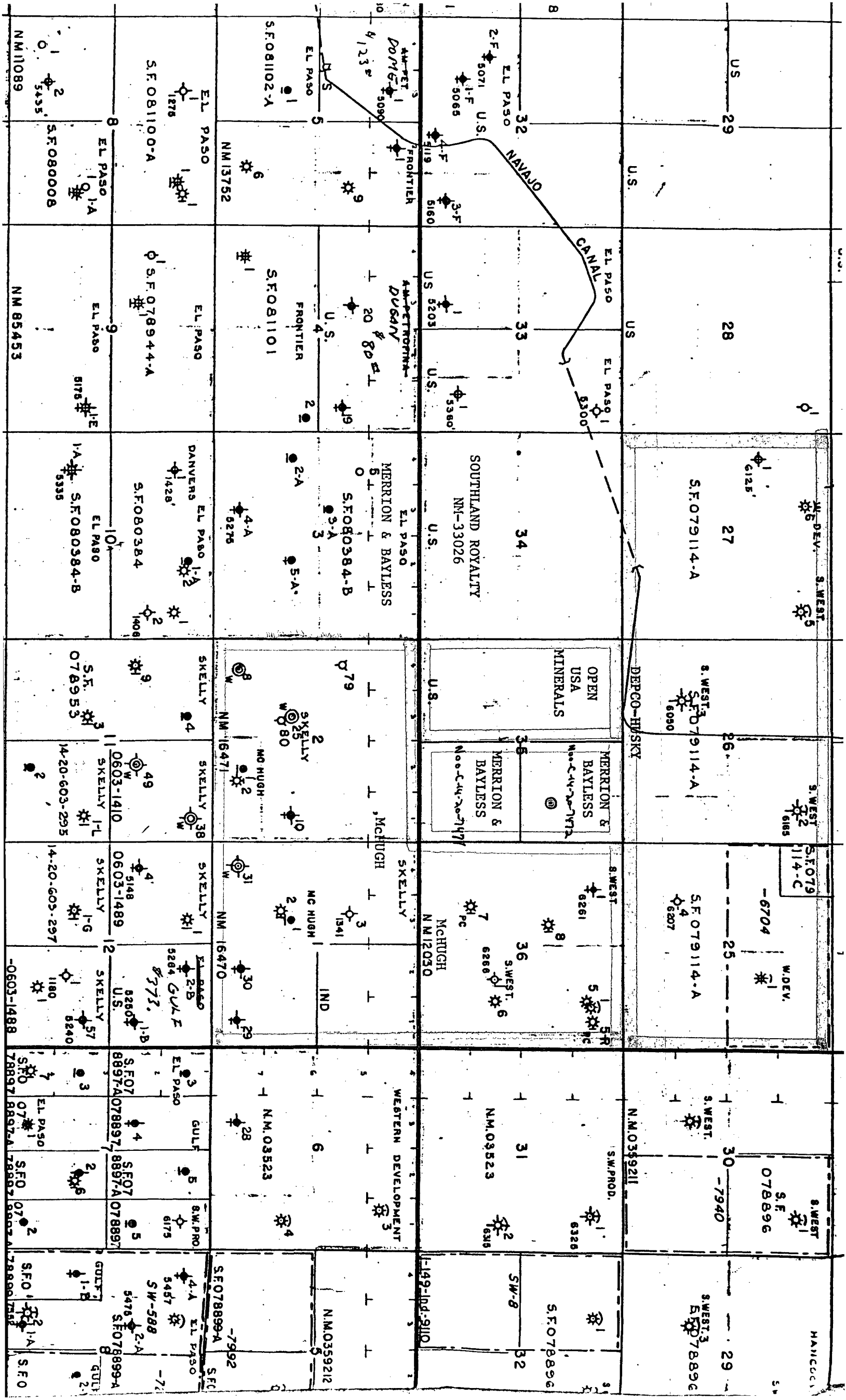
Yours truly,

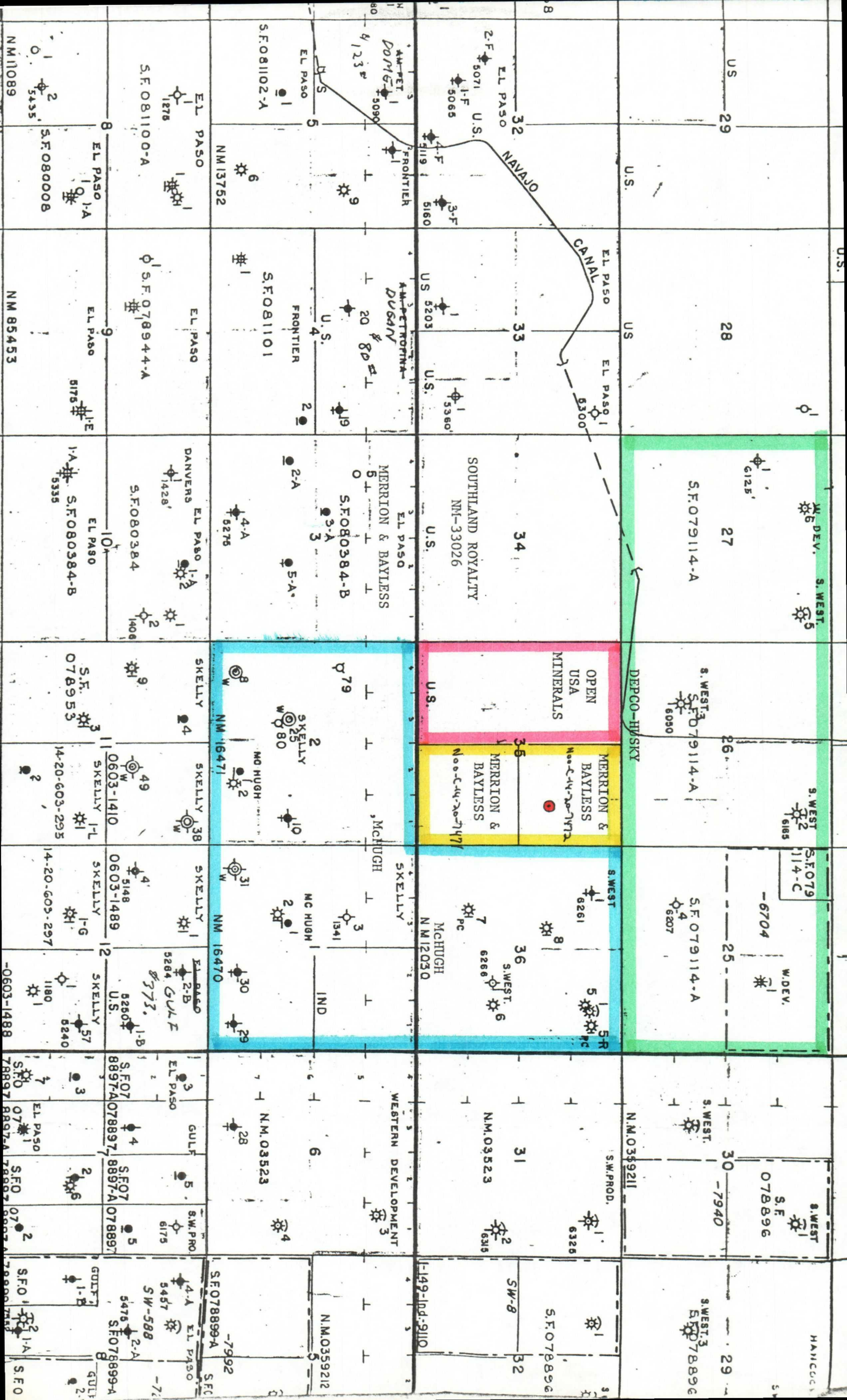
MERRION & BAYLESS

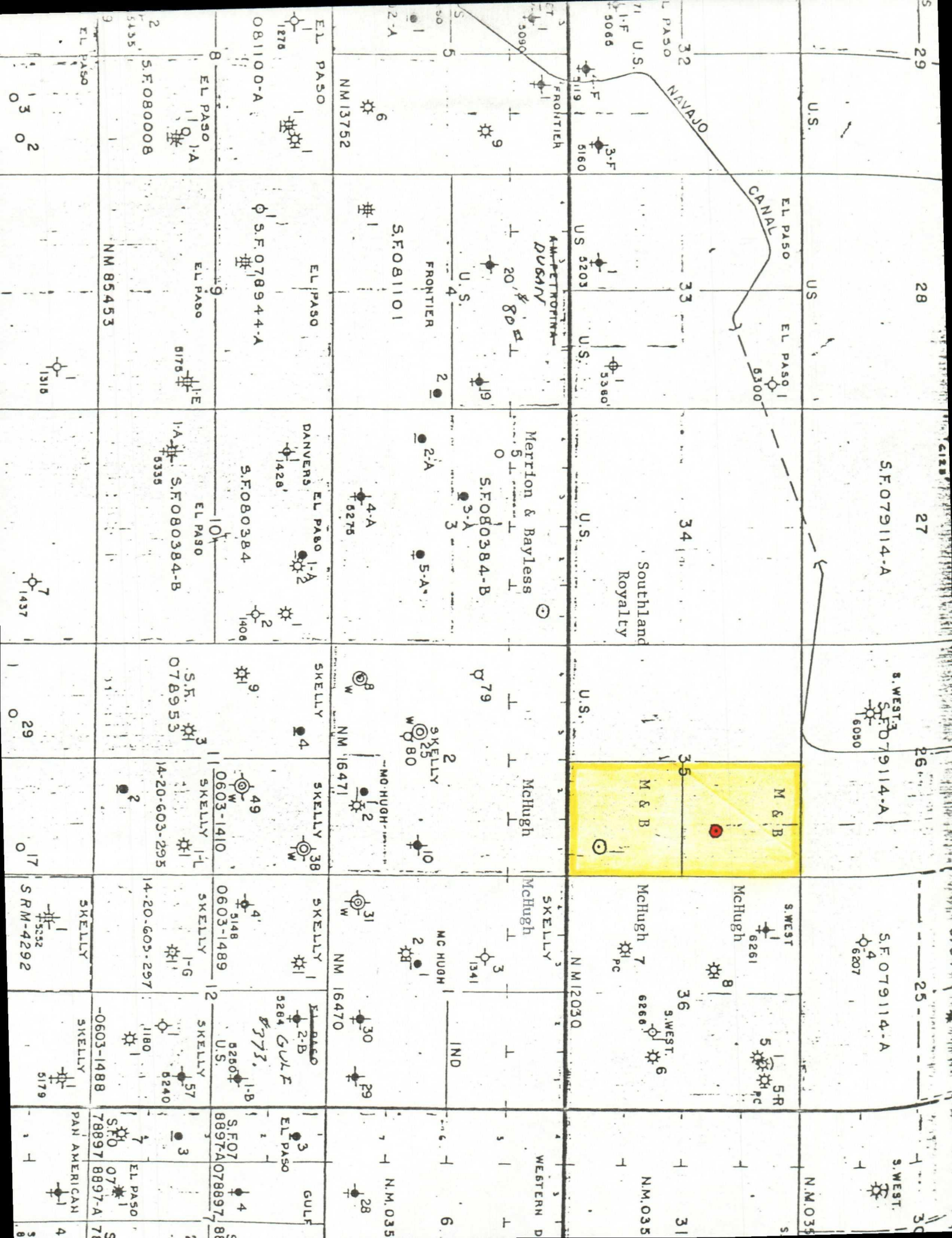
By _____
ROBERT L. BAYLESS

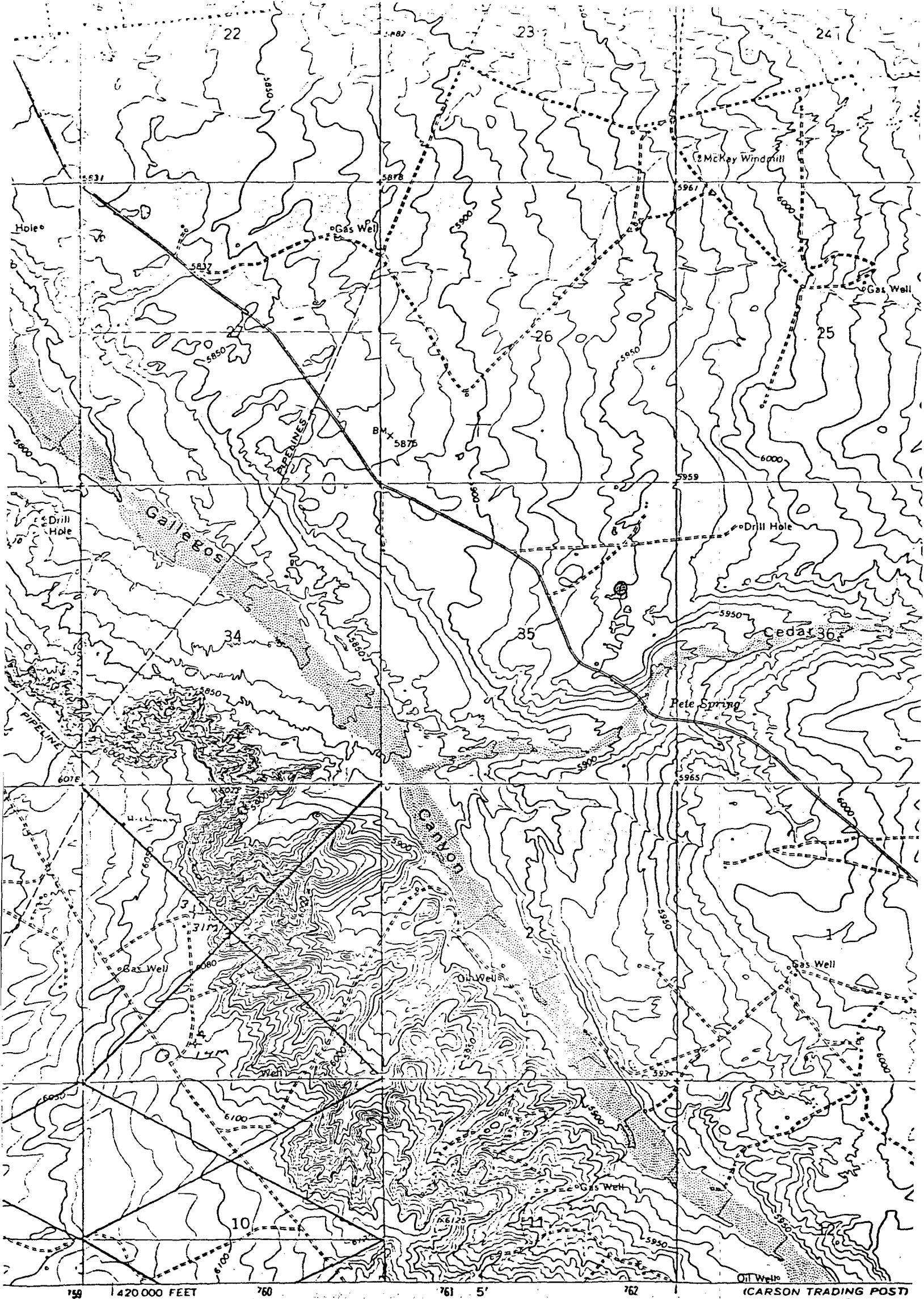
RLB/eh

Enclosures (2)









y the Geological Survey

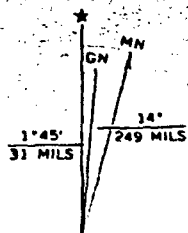
i. Bureau of Reclamation

ods from aerial
stable surveys of the
checked by USGS 1965

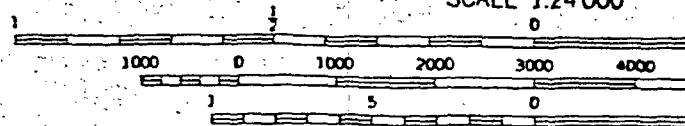
merican datum
to coordinate system.

cator grid ticks,

d fence lines



UTM GRID AND 1965 MAGNETIC NORTH
DECLINATION AT CENTER OF SHEET



CONTOUR INTERVAL 10 FE
DATUM IS MEAN SEA LEVEL

THIS MAP COMPLIES WITH NATIONAL MAP ACCI
FOR SALE BY U.S. GEOLOGICAL SURVEY, DENVER, COLORADI
A FOLDER DESCRIBING 200000

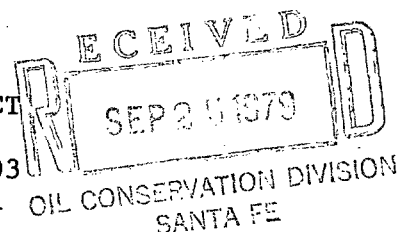


IN REPLY REFER TO:

UNITED STATES
DEPARTMENT OF THE INTERIOR
BUREAU OF INDIAN AFFAIRS

RESOURCES
Irrigation (NIIP)

NAVAJO INDIAN IRRIGATION PROJECT
3539 East 30th Street
Northwest Energy Bldg., Room 103
Farmington, New Mexico 87401



September 24, 1979

To: Mr. R. L. Stamets
Technical Support Chief
State of New Mexico
Energy and Minerals Department
Oil Conservation Division
P. O. Box 2088
Santa Fe, New Mexico 87501

Dear Mr. Stamets:

Merrion and Bayless have contacted our office regarding the drilling of a gas well, Da On Pah #1, in Section 35, T. 27 N., R. 12 W.. This location is within the Navajo Indian Irrigation Project. The original requested location was 1850' FNL, 790' FEL. This location is in a field to be irrigated by a center pivot sprinkler system. In order to avoid interference with this sprinkler system we have requested a change in location to 1900' FNL, 1050' FEL.

We understand this is an unorthodox location requiring approval of your office. We would appreciate your approval of this changed location which will mutually benefit Merrion and Bayless in operation of the well and the Navajo Tribe in operation of the irrigation systems.

Sincerely Yours,

Albert L. Keller
Project Manager

cc: Merrion & Bayless
P. O. Box 507
Farmington, New Mexico 87401

McHUGH

September 26, 1979


Joe D. Ramey, Director
Oil Conservation Division
State of New Mexico
P.O. Box 2770
Santa Fe, New Mexico 87501

Re: Merrion & Bayless
Unorthodox Location
NE/4 Section 35, T-27-N R-12-W

Dear Sir:

As an offset owner of the above referenced proposed location,
I have no objections to this unorthodox location.

Sincerely,



Jerome P. McHugh

JPMcH:dlj


CC: Robert L. Bayless

Jerome P. McHugh & Associates
Oil & Gas Producer
Suite 1225, 600 South Cherry
Operating Affiliate: Nassau Resources, Inc.
Denver, Colorado 80222
(303) 321-2111



Husky Oil Company

600 South Cherry Street
Denver, Colorado 80222
(303) 320-4040



OIL CONSERVATION DIVISION
SANTA FE

October 3, 1979

Mr. Robert L. Bayless
Petroleum Club Plaza Bldg.
P.O. Box 1541
Farmington, New Mexico 87401

RE: Unorthodox Location
Da On Pah #1
NE/4 Sec.35-T27N-R12W
San Juan County, New Mexico

Dear Sir:

Reference is made to your letter of September 24, 1979, advising the necessity of an unorthodox location for your proposed Da On Pah #1. You also requested that Husky advise the New Mexico Oil Conservation Division that we would have no objection to the proposed location.

Please be advised that Beta Development Company is the working interest owner and operator of Sections 25, 26, 27, Township 27 N, Range 12 W, with Husky retaining only an over-riding royalty. We have no objection to your proposed location.

Yours very truly,

J. L. Corkill
Joint Interest Administrator

JLC:dh

cc: New Mexico Oil Conservation Commission
P.O. Box 2088
Santa Fe, New Mexico 87501

CERTIFIED MAIL
NO. 886564

Dick


October 3, 1979

DEPCO, Inc.

PRODUCTION & EXPLORATION

Oil Conservation Commission
1000 Rio Brazos Road
Aztec, New Mexico 87401

Attn: A. R. Kendrick, Supervisor



RE: Merrion & Bayless
Da On Pah #1
NE/4 Sec. 35, T27N-R12W
San Juan County, New Mexico

Gentlemen:

As an offset leaseholder to Merrion & Bayless' proposed test, please be advised that DEPCO, Inc. has no objection to the well being drilled at a location of 1900' FNL and 1050' FEL of Section 35, T27N-R12W, San Juan County, New Mexico

Yours very truly,

DEPCO, Inc.


K. G. Ranum


K. G. Ranum
Vice President - Land

KGR:vkg

cc: Husky Oil Company
600 So. Cherry Street
Denver, Colorado 80222

Robert L. Bayless
P. O. Box 1541
Farmington, New Mexico 87401





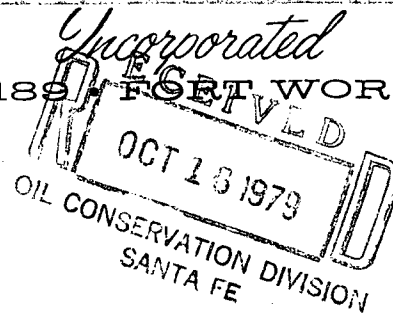
BETA DEVELOPMENT CO.

P. O. BOX 189, FORT WORTH, TEXAS

Reply to:

P. O. Box 1659,

Midland, Texas October 10, 1979



Re: Da On Pah #1
NE/4 Sec. 35, T27N, R12W

Mr. J. Gregory Merrion
P. O. Box 507
Farmington, New Mexico 87401

Dear Gregory:

Attached is as requested in your letter of October 5. Will you please forward to the necessary regulatory bodies.

Yours very truly,

BETA DEVELOPMENT CO.

W. T. Cowan
Land Manager

WTC/11

Attach:

See attached.


OIL CONSERVATION COMMISSION
Artes DISTRICT

OIL CONSERVATION COMMISSION
BOX 2088
SANTA FE, NEW MEXICO

DATE 10-16-79

RE: Proposed MC _____
Proposed DHC _____
Proposed NSL ✓ _____
Proposed SWD _____
Proposed WFX _____
Proposed PMX _____

R. L. Stamets



Gentlemen:

OIL CONSERVATION DIVISION
SANTA FE


I have examined the application dated 9-18-79
for the Merrion & Bayless D9 On Pah #1, H-35-27N-12W
Operator Lease and Well No. Unit, S-T-R

and my recommendations are as follows:

Approve when effects have been notified

Yours very truly,


W. R. Kendrick



BETA DEVELOPMENT CO.

Incorporated

P. O. BOX 189 • FORT WORTH, TEXAS



Reply to:

P. O. Box 1659,

Midland, Texas October 10, 1979

Re: Da On Pah #1
NE/4 Sec. 35, T27N, R12W

New Mexico Oil Conservation Division

Gentlemen:

As an offset operator to the proposed location, Beta Development Co. has no objection to the location, which is 1900' FNL and 1050' FEL.

Yours very truly,

BETA DEVELOPMENT CO.

W. T. Cowan
Land Manager

WTC/11