


**El Paso**

**NATURAL GAS  
COMPANY**



hSL-1087

P. O. BOX 990  
FARMINGTON, NEW MEXICO 87401  
PHONE: 505-325-2841

September 20, 1979

NSL-1087  
Rule 3 R1670  
10-21-79

Mr. Joe Ramey  
New Mexico Oil Conservation Division  
Post Office Box 2088  
Santa Fe, New Mexico 87501

Dear Mr. Ramey:

This is a request for administrative approval for an unorthodox gas well location in the Blanco Mesa Verde and Basin Dakota pools.

It is intended to locate the El Paso Natural Gas Company's Johnston #6A at 1430' from the South line and 1140' from the East line of Section 10, T-28-N, R-9-W, San Juan County, New Mexico.

This location was originally surveyed and built as Tenneco Oil Company Johnston B #1, Dakota. It has been given to El Paso Natural Gas Company to drill a Mesa Verde - Dakota dual.

Bluffs to the North and South of this location made it impossible to build an orthodox gas well location in this section.

All operators of proration units offsetting the proposed unorthodox location have been notified of this application by certified mail.

Plats showing the proposed well location and the terrain of Section 10, along with an ownership plat, are attached.

Yours truly,


*L. A. Aimes*

L. A. Aimes  
Project Drilling Engineer

RRW:pb

**El Paso** NATURAL GAS  
COMPANY

P. O. BOX 990  
FARMINGTON, NEW MEXICO 87401  
PHONE: 505-325-2841



September 20, 1979

El Paso Exploration Company  
Tenneco Oil Company  
Supron Energy Corporation

Re: Unorthodox Gas Well Location

Gentlemen:

El Paso Natural Gas Company has requested administrative approval for an unorthodox location for a well in the Blanco Mesa Verde and Basin Dakota pools.

It is intended to locate the El Paso Natural Gas Company's Johnston #6A at 1430' from the South line and 1140' from the East line of Section 10, T-28-N, R-9-W, San Juan County, New Mexico.

Bluffs to the north and south of the location made it impossible to build an orthodox gas well location in this section.

This location was originally surveyed and built as Tenneco Oil Johnston B #6, Dakota. Tenneco has agreed to give the location site to El Paso Natural Gas Company to drill a Mesa Verde - Dakota dual.

In compliance with New Mexico Oil Conservation Division rules, we are notifying you, as operators of an offsetting proration unit, of our application for administrative approval for the aforementioned unorthodox gas well location. Enclosed are three copies of this letter. If there is no objection to this location, please sign and return one copy to the New Mexico Oil Conservation Division Post Office Box 2088, Santa Fe, New Mexico 87501; one copy to El Paso Natural Gas Company; and keep one copy for your files.

A plat showing the proposed well location and offsetting Mesa Verde and Dakota lease ownership is attached.

Yours truly,

*L. A. Aimes*

L. A. Aimes  
Project Drilling Engineer

Approved: SUPRON ENERGY CORPORATION  
*Haskell Fleetwood*  
Haskell Fleetwood, Vice President

Date: October 1, 1979

**El Paso** NATURAL GAS  
COMPANY

RECEIVED  
OCT 18 1979  
OIL CONSERVATION DIVISION  
P. O. BOX 2088 SANTA FE  
FARMINGTON, NEW MEXICO 87401  
PHONE: 505-325-2841

September 20, 1979

El Paso Exploration Company  
Tenneco Oil Company  
Supron Energy Corporation

Re: Unorthodox Gas Well Location

Gentlemen:

El Paso Natural Gas Company has requested administrative approval for an unorthodox location for a well in the Blanco Mesa Verde and Basin Dakota pools.

It is intended to locate the El Paso Natural Gas Company's Johnston #6A at 1430' from the South line and 1140' from the East line of Section 10, T-28-N, R-9-W, San Juan County, New Mexico.

Bluffs to the north and south of the location made it impossible to build an orthodox gas well location in this section.

This location was originally surveyed and built as Tenneco Oil Johnston B #6, Dakota. Tenneco has agreed to give the location site to El Paso Natural Gas Company to drill a Mesa Verde - Dakota dual.

In compliance with New Mexico Oil Conservation Division rules, we are notifying you, as operators of an offsetting proration unit, of our application for administrative approval for the aforementioned unorthodox gas well location. Enclosed are three copies of this letter. If there is no objection to this location, please sign and return one copy to the New Mexico Oil Conservation Division Post Office Box 2088, Santa Fe, New Mexico 87501; one copy to El Paso Natural Gas Company; and keep one copy for your files.

A plat showing the proposed well location and offsetting Mesa Verde and Dakota lease ownership is attached.


Yours truly,

*L. A. Aimes*

L. A. Aimes  
Project Drilling Engineer

Approved: \_\_\_\_\_  
\_\_\_\_\_

Date: \_\_\_\_\_



**Amoco Production Company**

Denver Region  
Security Life Building  
Denver, Colorado 80202  
303-820-4040

October 4, 1979

Joe D. Ramey, Director  
Oil Conservation Division  
New Mexico Oil Conservation Commission  
P. O. Box 2088  
Santa Fe, NM 87501

File: HAS-213-986.511

Unorthodox Location, Undesignated Farmington Gas Field,  
1575° FSL and 790° FEL Section 25 T-29N-R11W  
San Juan County, New Mexico

Amoco has no objection to the captioned unorthodox location  
requested by Manana Gas, Inc. by its letter to you dated  
September 17, 1979.

R. B. Giles

RBG/mck

cc: Ed Hartman, President  
Manana Gas, Inc.  
P. O. Box 145  
Farmington, NM 87401

AG943

**Tenneco Oil**  
A Tenneco Company

Penthouse  
720 South Colorado Blvd.  
Denver, Colorado 80222  
(303) 758-7130



OCT 18 1979  
OIL CONSERVATION DIVISION  
SANTA FE

October 2, 1979

New Mexico Oil Conservation Division  
P.O. Box 2088  
Santa Fe, New Mexico 87501

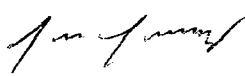
Re: Unorthodox Well Location  
Johnston 6A  
SE/4 - Sec. 10, T28N-R9W  
San Juan County, New Mexico

Gentlemen:

Tenneco Oil Company has no objection to the unorthodox well location requested for the captioned well.

Very truly yours,

TENNECO OIL COMPANY

  
J. M. Lacey  
Division Production Manager

JML:RJG:SH

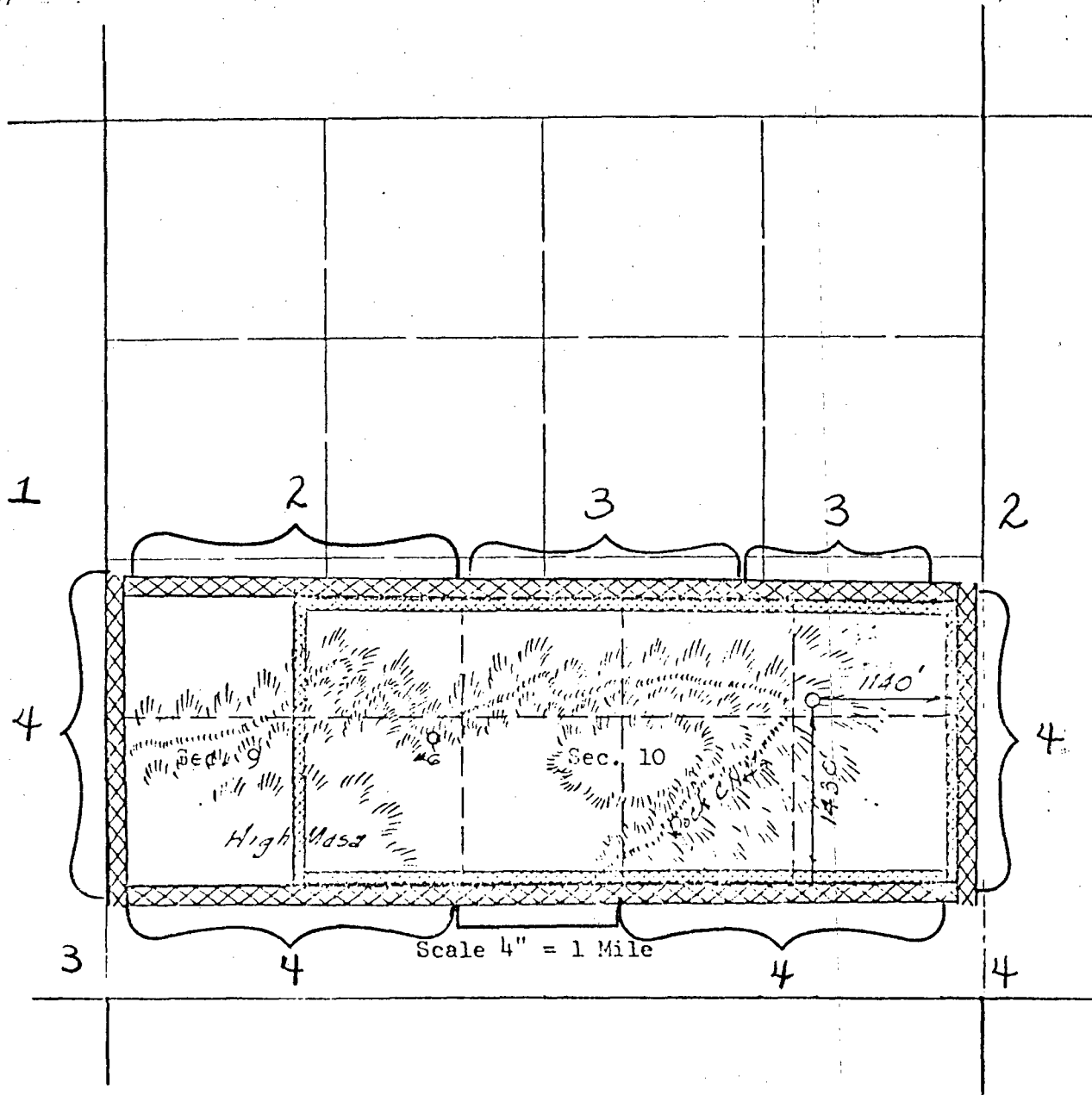
# EL PASO NATURAL GAS COMPANY

Well Name Johnston #6 A (Blanco Mesaverde and Basin Dakota)

Footage----- 1430' FSL, 1140' FEL


## APPLICATION FOR NON-STANDARD LOCATION

County San Juan State New Mexico Section 10 Township 28N Range 9W



### REMARKS:

- (1) EL PASO EXPLORATION COMPANY
- (2) TENNECO OIL COMPANY
- (3) SUPRON ENERGY CORPORATION
- (4) EL PASO NATURAL GAS COMPANY



NEW MEXICO OIL CONSERVATION COMMISSION  
WELL LOCATION AND ACREAGE DEDICATION PLAT

1180 Form C-102  
Supersedes C-128  
Effective 1-1-65

All distances must be from the outer boundaries of the Section.

Operator <b>EL PASO NATURAL GAS COMPANY</b>		Lease <b>JOHNSTON (NM-04202)</b>		Well No. <b>6A</b>
Unit Letter <b>I</b>	Section <b>10</b>	Township <b>28-N</b>	Range <b>9-W</b>	County <b>SAN JUAN</b>
Actual Footage Location of Well: <b>1430</b> feet from the <b>SOUTH</b> line and <b>1140</b> feet from the <b>EAST</b> line				
Ground Level Elev. <b>6020</b>	Producing Formation <b>MESA VERDE - DAKOTA</b>	Pool <b>BLANCO MESA VERDE BASIN DAKOTA</b>	Dedicated Acreage: <b>270.36 - 338.40 acres</b>	

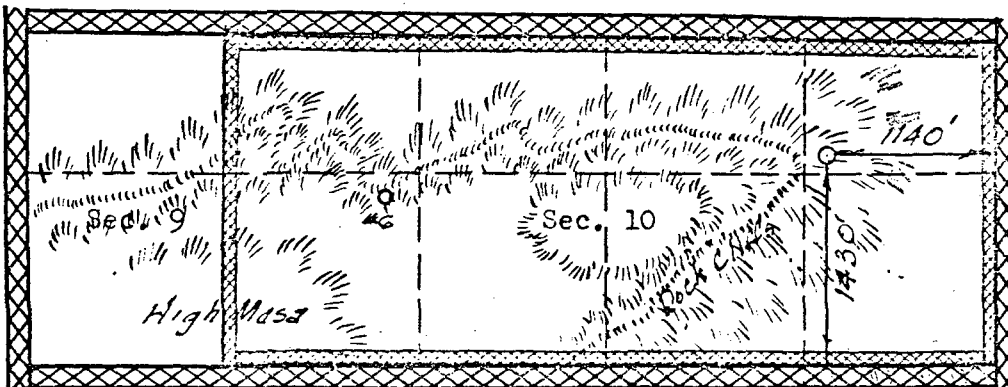
1. Outline the acreage dedicated to the subject well by colored pencil or hachure marks on the plat below.
2. If more than one lease is dedicated to the well, outline each and identify the ownership thereof (both as to working interest and royalty).
3. If more than one lease of different ownership is dedicated to the well, have the interests of all owners been consolidated by communitization, unitization, force-pooling, etc?

☐ Yes ☐ No If answer is "yes," type of consolidation \_\_\_\_\_

If answer is "no," list the owners and tract descriptions which have actually been consolidated. (Use reverse side of this form if necessary.) \_\_\_\_\_

No allowable will be assigned to the well until all interests have been consolidated (by communitization, unitization, forced-pooling, or otherwise) or until a non-standard unit, eliminating such interests, has been approved by the Commission.

NOTE: THIS PLAT REISSUED TO SHOW TERRAIN AND ADDITIONAL LEASE AND DEDICATION INFORMATION. 8-21-79



Scale 4" = 1 Mile

Note: This location originally surveyed and reported as the Tenneco Oil-Johnston B. No. 1.

RECEIVED  
OCT 01 1979  
OIL CONSERVATION COMMISSION  
SANTA FE

CERTIFICATION

I hereby certify that the information contained herein is true and complete to the best of my knowledge and belief.

*A. G. Buisco*

Name

Drilling Clerk  
Position

El Paso Natural Gas Co.  
Company

September 20, 1979  
Date

I hereby certify that the well location shown on this plat was plotted from field notes of actual surveys made by me or under my supervision, and that the same is true and correct to the best of my knowledge and belief.

Date Surveyed

JUL 20 1979

Registered Professional Engineer  
and of Land Surveyor

*Frederick B. Kerr Jr.*

Certificate No. 3950