

25 April 07 DATE IN	4/25/07 SUSPENSE	D. Catanach ENGINEER	26 April 07 LOGGED IN	NSL TYPE	PLP071165263 APP NO.
------------------------	---------------------	-------------------------	--------------------------	-------------	-------------------------

ABOVE THIS LINE FOR DIVISION USE ONLY

NEW MEXICO OIL CONSERVATION DIVISION

- Engineering Bureau -

1220 South St. Francis Drive, Santa Fe, NM 87505



56/3

ADMINISTRATIVE APPLICATION CHECKLIST

THIS CHECKLIST IS MANDATORY FOR ALL ADMINISTRATIVE APPLICATIONS FOR EXCEPTIONS TO DIVISION RULES AND REGULATIONS WHICH REQUIRE PROCESSING AT THE DIVISION LEVEL IN SANTA FE

Application Acronyms:

[NSL-Non-Standard Location] [NSP-Non-Standard Proration Unit] [SD-Simultaneous Dedication]
 [DHC-Downhole Commingling] [CTB-Lease Commingling] [PLC-Pool/Lease Commingling]
 [PC-Pool Commingling] [OLS - Off-Lease Storage] [OLM-Off-Lease Measurement]
 [WFX-Waterflood Expansion] [PMX-Pressure Maintenance Expansion]
 [SWD-Salt Water Disposal] [IPI-Injection Pressure Increase]
 [EOR-Qualified Enhanced Oil Recovery Certification] [PPR-Positive Production Response]

[1] TYPE OF APPLICATION - Check Those Which Apply for [A]

[A] ☒ Location - Spacing Unit - Simultaneous Dedication
☒ NSL ☐ NSP ☐ SD

Check One Only for [B] or [C]

[B] ☐ Commingling - Storage - Measurement
☐ DHC ☐ CTB ☐ PLC ☐ PC ☐ OLS ☐ OLM

[C] ☐ Injection - Disposal - Pressure Increase - Enhanced Oil Recovery
☐ WFX ☐ PMX ☐ SWD ☐ IPI ☐ EOR ☐ PPR

[D] ☐ Other: Specify _____

[2] NOTIFICATION REQUIRED TO: - Check Those Which Apply, or Does Not Apply

[A] ☐ Working, Royalty or Overriding Royalty Interest Owners
 [B] ☐ Offset Operators, Leaseholders or Surface Owner
 [C] ☐ Application is One Which Requires Published Legal Notice
 [D] ☐ Notification and/or Concurrent Approval by BLM or SLO
 U.S. Bureau of Land Management - Commissioner of Public Lands, State Land Office
 [E] ☐ For all of the above, Proof of Notification or Publication is Attached, and/or,
 [F] ☐ Waivers are Attached

[3] SUBMIT ACCURATE AND COMPLETE INFORMATION REQUIRED TO PROCESS THE TYPE OF APPLICATION INDICATED ABOVE.

[4] **CERTIFICATION:** I hereby certify that the information submitted with this application for administrative approval is **accurate** and **complete** to the best of my knowledge. I also understand that **no action** will be taken on this application until the required information and notifications are submitted to the Division.

Note: Statement must be completed by an individual with managerial and/or supervisory capacity.

James Bruce
 P.O. Box 1056
 Santa Fe, New Mexico 87504

Signature

Attorney for Applicant
 Title Date

jamesbruc@aol.com
 e-mail Address

2007 APR 25 PM 2:12

4/25/07

JAMES BRUCE
ATTORNEY AT LAW

POST OFFICE BOX 1056
SANTA FE, NEW MEXICO 87504

369 MONTEZUMA, NO. 213
SANTA FE, NEW MEXICO 87501

(505) 982-2043 (Phone)
(505) 660-6612 (Cell)
(505) 982-2151 (Fax)

jamesbruc@aol.com

April 25, 2007

Hand delivered

Mark E. Fesmire
Oil Conservation Division
1220 South St. Francis Drive
Santa Fe, New Mexico 87505

Dear Mr. Fesmire:

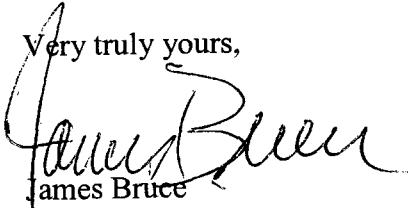
Pursuant to Division Rule 104.F(2), Cimarex Energy Co. of Colorado applies for approval of an unorthodox oil well location for the following well:

<u>Well:</u>	Pipeline Deep 5 Fed. Well No. 3
<u>Location:</u>	1650 feet FSL & 1340 feet FEL
<u>Well Units:</u>	S½NE¼ §5-19S-34E, Lea County, New Mexico (80.00 acres -- Bone Spring formation)
	SW¼NE¼ §5-19S-34E, Lea County, New Mexico (40.00 acres -- Wolfcamp formation)

The well was drilled to and completed in the Morrow formation, and the location was orthodox in that zone. See Exhibit A. Applicant now desires to re-complete the well in the Bone Spring formation (EK-Bone Spring Pool) and Wolfcamp formation (La Rica-Wolfcamp Pool). Under Order No. R-4981, the EK-Bone Spring Pool is spaced on 80 acres, with wells to be located within 150 feet of the center of a quarter-quarter section. The La Rica-Wolfcamp Pool is spaced on statewide rules, with wells to be located no closer than 330 feet to a quarter-quarter section line. Form C-102's for each zone are attached as Exhibits B and C.

The NE¼ of Section 5 (Lots 1, 2, and the S½NE¼) is covered by Federal Lease NM 4314. See Exhibit D. There is common ownership in the Bone Spring and Wolfcamp formations, so there is no adversely affected offset entitled to notice.

Very truly yours,

A handwritten signature in cursive script, appearing to read "James Bruce". The signature is written in dark ink and is positioned above the printed name.

James Bruce

Attorney for Cimarex Energy Co. of Colorado

UNITED STATES
DEPARTMENT OF THE INTERIOR
BUREAU OF LAND MANAGEMENT
OPERATOR'S COPY

FORM APPROVED
OMB No. 1004-0135
Expires July 31, 1996

SUNDRY NOTICES AND REPORTS ON WELLS
*Do not use this form for proposals to drill or to re-enter an
abandoned well. Use form 3160-3 (APD) for such proposals.*

SUBMIT IN TRIPLICATE - Other instructions on reverse side

1. Type of Well <input type="checkbox"/> Oil Well <input checked="" type="checkbox"/> Gas Well <input type="checkbox"/> Other		5. Lease Serial No. NM-4314
2. Name of Operator Cimarex Energy Co. of Colorado		6. If Indian, Allottee or Tribe Name
3a. Address PO Box 140907; Irving, TX 75014-0907		7. If Unit or CA/Agreement, Name and/or No.
3b. Phone No. (include area code) 972-401-3111		8. Well Name and No. Pipeline Deep 5 Federal No. 3
4. Location of Well (Footage, Sec., T., R., M., or Survey Description) 5-19S-34E 1650' FNL & 1340' FEL		9. API Well No. 30-025-37196
		10. Field and Pool, or Exploratory Area Quail Ridge; Morrow, North (Gas)
		11. County or Parish, State Lea County, NM

12. CHECK APPROPRIATE BOX(ES) TO INDICATE NATURE OF NOTICE, REPORT, OR OTHER DATA

TYPE OF SUBMISSION	TYPE OF ACTION			
<input checked="" type="checkbox"/> Notice of Intent	<input type="checkbox"/> Acidize	<input type="checkbox"/> Deepen	<input type="checkbox"/> Production (Start/Resume)	<input type="checkbox"/> Water Shut-Off
<input type="checkbox"/> Subsequent Report	<input type="checkbox"/> Alter Casing	<input type="checkbox"/> Fracture Treat	<input type="checkbox"/> Reclamation	<input type="checkbox"/> Well Integrity
<input type="checkbox"/> Final Abandonment Notice	<input type="checkbox"/> Casing Repair	<input type="checkbox"/> New Construction	<input checked="" type="checkbox"/> Recomplete	<input type="checkbox"/> Other
	<input type="checkbox"/> Change Plans	<input type="checkbox"/> Plug and Abandon	<input type="checkbox"/> Temporarily Abandon	
	<input type="checkbox"/> Convert to Injection	<input checked="" type="checkbox"/> Plug Back	<input type="checkbox"/> Water Disposal	

13. Describe Proposed or Completed Operation (clearly state all pertinent details, included estimated starting date of any proposed work and approximate duration thereof. If the proposal is to deepen directionally or recompleate horizontally, give subsurface locations and measured and true vertical depths of all pertinent markers and zones. Attach the bond under which the work will be performed or provide the Bond No. on file with BLM/BIA. Required subsequent reports shall be filed within 30 days following completion of the involved operations. If the operation results in a multiple completion or recompleation in a new interval, a Form 3160-4 shall be filed once testing has been completed. Final Abandonment Notices shall be filed only after all requirements, including reclamation, have been completed, and the operator has determined that the site is ready for final inspection.)

The Pipeline Deep 5 Federal No. 3 is currently completed in the Quail Ridge; Morrow, North (Gas) pool, with perms from 13451'-13550'. Cimarex proposes to re-enter, set a CIBP at 13351' w/ 35' cement, and perform the following operations:

Perforate Wolfcamp (10708'-12186') and acidize. If necessary, perform acid frac.

Perforate Second Bone Spring Sand (9688'-10518') and stimulate as necessary. If SBSS proves uneconomical, perforate First Bone Spring Sand (9134'-9687') and stimulate as necessary.

Install lift equipment and downhole commingle as a La Rica; Wolfcamp / E-K; Bone Spring oil well.

14. I hereby certify that the foregoing is true and correct
Name (Printed/Typed)

Natalie Krueger

Signature

Title

Reg Analyst 1

Date

January 8, 2006

THIS SPACE FOR FEDERAL OR STATE OFFICE USE

Approved by

Title

Office

Conditions of Approval, if any, are attached. Approval of this notice does not warrant or certify that the applicant holds legal or equitable title to those rights in the subject lease which would entitle the applicant to conduct operations

Title 18 U.S.C. Section 1001, makes it a crime for any fraudulent statements or representations as to any matter

(Instructions on reverse)




EXHIBIT A

1625 N. French Dr., Hobbs, NM 88240

811 South First, Artesia, NM 88210

1000 Rio Brazos Rd., Aztec, NM 87410

2040 South Pacheco, Santa Fe, NM 87505

Energy, Minerals and Natural Resources Department.

Revised March 17, 1999

State Lease - 4 Copies

Fee Letter - 3 Copies

2040 South Pacheco

Santa Fe, New Mexico 87504-2088

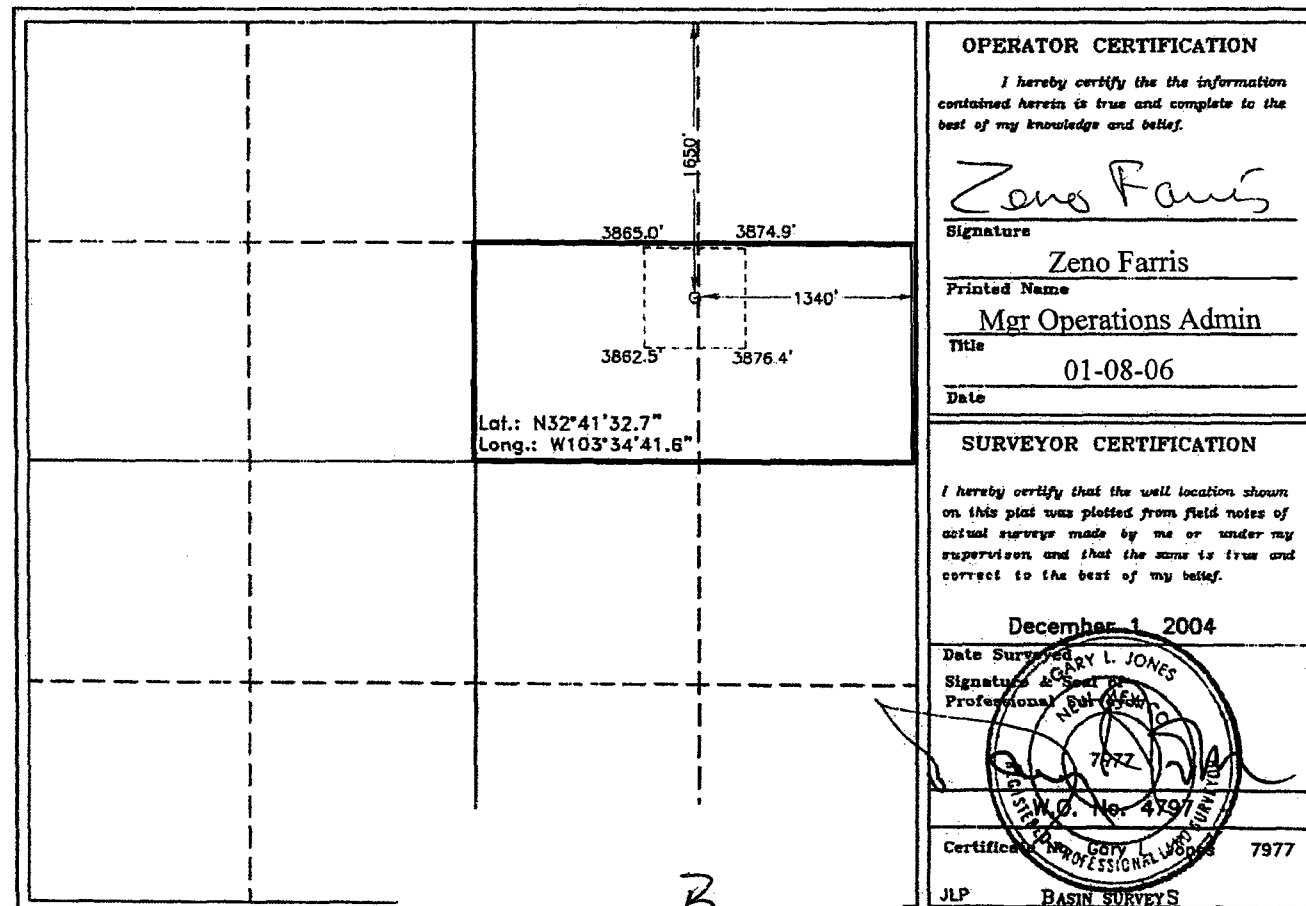
☐ AMENDED REPORT

API Number 30-025-37196	Pool Code	Pool Name E-K; Bone Spring
Property Code	Property Name PIPELINE DEEP "5" FEDERAL	Well Number 3
OCRID No. 162683	Operator Name Cimarex Energy Co. of Colorado	Elevation 3869'

UL or lot No.	Section	Township	Range	Lot Idn	Feet from the	North/South line	Feet from the	East/West line	County
G	5	19 S	34 E		1650	NORTH	1340	EAST	LEA

UL or lot No.	Section	Township	Range	Lot Idn	Feet from the	North/South line	Feet from the	East/West line	County
Dedicated Acres	Joint or Infill	Consolidation Code		Order No.					
80				NSI Pending					

NO ALLOWABLE WILL BE ASSIGNED TO THIS COMPLETION UNTIL ALL INTERESTS HAVE BEEN CONSOLIDATED
OR A NON-STANDARD UNIT HAS BEEN APPROVED BY THE DIVISION



EXHIBIT

DISTRICT I
1625 N. French Dr., Hobbs, NM 88240

DISTRICT II
811 South First, Artesia, NM 88210

DISTRICT III
1000 Rio Brazos Rd., Aztec, NM 87410

DISTRICT IV
2040 South Pacheco, Santa Fe, NM 87505

State of New Mexico
Energy, Minerals and Natural Resources Department

Form C-102
Revised March 17, 1999

Submit to Appropriate District Office
State Lease - 4 Copies
Fee Lease - 3 Copies

OIL CONSERVATION DIVISION

2040 South Pacheco
Santa Fe, New Mexico 87504-2088

☐ AMENDED REPORT

WELL LOCATION AND ACREAGE DEDICATION PLAT

API Number 30-025-37196	Pool Code	Pool Name La Rica; Wolfcamp
Property Code	Property Name PIPELINE DEEP "5" FEDERAL	Well Number 3
OCRID No. 162683	Operator Name Cimarex Energy Co. of Colorado	Elevation 3869'

Surface Location

UL or lot No.	Section	Township	Range	Lot Idn	Feet from the	North/South line	Feet from the	East/West line	County
G	5	19 S	34 E		1650	NORTH	1340	EAST	LEA

Bottom Hole Location If Different From Surface

UL or lot No.	Section	Township	Range	Lot Idn	Feet from the	North/South line	Feet from the	East/West line	County

Dedicated Acres 40	Joint or Infill	Consolidation Code	Order No. NSL Pending
-----------------------	-----------------	--------------------	--------------------------

NO ALLOWABLE WILL BE ASSIGNED TO THIS COMPLETION UNTIL ALL INTERESTS HAVE BEEN CONSOLIDATED
OR A NON-STANDARD UNIT HAS BEEN APPROVED BY THE DIVISION

	<p>OPERATOR CERTIFICATION</p> <p>I hereby certify the the information contained herein is true and complete to the best of my knowledge and belief.</p> <p><i>Zeno Farris</i> Signature</p> <p>Zeno Farris Printed Name</p> <p>Mgr Operations Admin Title</p> <p>01-08-06 Date</p>	
	<p>SURVEYOR CERTIFICATION</p> <p>I hereby certify that the well location shown on this plat was plotted from field notes of actual surveys made by me or under my supervision and that the same is true and correct to the best of my belief.</p> <p>December 1 2004 Date Surveyed</p> <p>GARY L. JONES Signature of Professional Surveyor</p> <p>7977 Professional Surveyor No.</p> <p>Certified by GARY L. JONES 7977 PROFESSIONAL SURVEYOR</p> <p>JLP BASIN SURVEYS</p>	
	<p>EXHIBIT <u>C</u></p>	

**DEPARTMENT OF THE INTERIOR
BUREAU OF LAND MANAGEMENT
CASE RECORDATION
(MASS) Serial Register Page**

RunDate/Time: 04/25/07 11:20 AM

Page 1 of 3

01 02-25-1920;041STAT0437;30USC181ETSEQ
Case Type 311211: O&G LSE SIMO PUBLIC LAND
Commodity 459: OIL & GAS L
Case Disposition: AUTHORIZED

Total Acres
1,114.360

Serial Number
NMNM-- - 004314

Serial Number: NMNM-- - 004314

Name & Address			Int Rel	% Interest
BLUE STAR RESOURCES INC	PO BOX 691281	HOUSTON TX 77269	OPERATING RIGHTS	0.000000000
ELLIOTT HALL CO UT LP	PO BOX 1231	ODGEN UT 844021231	OPERATING RIGHTS	0.000000000
ELLIOTT INDUSTRIES LTD PTNRSH	500 N KENTUCKY AVE	ROSWELL NM 88201	OPERATING RIGHTS	0.000000000
MAGNUM HUNTER PRODUCTION INC	5215 N O'CONNER BLVD #1500	IRVING TX 750393764	OPERATING RIGHTS	0.000000000
MAGNUM HUNTER PRODUCTION INC	5215 N O'CONNER BLVD #1500	IRVING TX 750393764	LESSEE	100.000000000
MCKAY LIVING TRUST	PO BOX 2014	ROSWELL NM 88201	OPERATING RIGHTS	0.000000000

Serial Number: NMNM-- - 004314

Mer Twp	Rng	Sec	STyp	SNr SUFF	Subdivision	District/Resource Area	County	Mgmt Agency
23 0190S	0340E	005	ALIQ		S2N2,N2S2,SESW,S2SE;	CARLSBAD FO	LEA	BUREAU OF LAND MGMT
23 0190S	0340E	005	LOT:		1-4;	CARLSBAD FO	LEA	BUREAU OF LAND MGMT
23 0190S	0340E	006	ALIQ		S2NE,SENW,NESW,N2SE;	CARLSBAD FO	LEA	BUREAU OF LAND MGMT
23 0190S	0340E	006	LOT:		1-6;	CARLSBAD FO	LEA	BUREAU OF LAND MGMT

Serial Number: NMNM-- - 004314
Pending Office

Act Date	Code	Action	Action Remarks
12/25/1967	387	CASE ESTABLISHED	SPAR103;
12/26/1967	888	DRAWING HELD	
01/16/1968	237	LEASE ISSUED	
02/01/1968	496	FUND CODE	05;145003
02/01/1968	530	RLTY RATE - 12 1/2%	
02/01/1968	868	EFFECTIVE DATE	
09/18/1969	140	ASGN FILED	JURKIEWICZ/UNION OIL
10/24/1969	139	ASGN APPROVED	EFF 10/01/69;
10/06/1970	315	RENTAL RATE DET/ADJ	\$2.00;
07/26/1973	232	LEASE COMMITTED TO UNIT	NMNM71014X;PIPELINE D
11/16/1973	651	HELD BY PROD - ALLOCATED	PIPELINE DEEP
11/20/1973	102	NOTICE SENT-PROD STATUS	
09/30/1982	940	NAME CHANGE RECOGNIZED	SUN OIL/SUN EXPL&PROD
03/07/1983	932	TRF OPER RGTS FILED	
05/02/1983	957	TRF OPER RGTS DENIED	
10/08/1985	932	TRF OPER RGTS FILED	
11/08/1985	932	TRF OPER RGTS FILED	(1)
11/08/1985	932	TRF OPER RGTS FILED	(2)
11/08/1985	932	TRF OPER RGTS FILED	(3)
02/24/1986	932	TRF OPER RGTS FILED	
03/17/1986	933	TRF OPER RGTS APPROVED	EFF 11/01/85;
03/24/1986	963	CASE MICROFILMED	CNUM 555,890 EPR
06/13/1986	932	TRF OPER RGTS FILED	
06/30/1986	932	TRF OPER RGTS FILED	
09/02/1986	932	TRF OPER RGTS FILED	(1)
09/02/1986	932	TRF OPER RGTS FILED	(2)

NO WARRANTY IS MADE BY BLM
FOR USE OF THE DATA FOR
PURPOSES NOT INTENDED BY BLM

EXHIBIT D

**DEPARTMENT OF THE INTERIOR
BUREAU OF LAND MANAGEMENT
CASE RECORDATION
(MASS) Serial Register Page**

RunDate/Time: 04/25/07 11:20 AM

Page 2 of 3

01 02-25-1920;041STAT0437;30USC181ETSEQ

Case Type 311211: O&G LSE SIMO PUBLIC LAND

**Total Acres
1,114.360**

**Serial Number
NMNM-- - 004314**

Commodity 459: OIL & GAS L

Case Disposition: AUTHORIZED

09/16/1986	932	TRF OPER RGTS FILED	
09/19/1986	933	TRF OPER RGTS APPROVED	EFF 07/01/86;
09/22/1986	933	TRF OPER RGTS APPROVED	(1)EFF 10/01/86;
09/22/1986	933	TRF OPER RGTS APPROVED	(1)EFF 12/01/85;
09/22/1986	933	TRF OPER RGTS APPROVED	(2)EFF 10/01/86;
09/22/1986	933	TRF OPER RGTS APPROVED	(2)EFF 12/01/85;
09/22/1986	933	TRF OPER RGTS APPROVED	(3)EFF 12/01/85;
09/22/1986	933	TRF OPER RGTS APPROVED	EFF 03/01/86;
09/22/1986	933	TRF OPER RGTS APPROVED	EFF 07/01/86;
10/01/1986	933	TRF OPER RGTS APPROVED	EFF 10/01/86;
01/15/1987	932	TRF OPER RGTS FILED	
02/20/1987	933	TRF OPER RGTS APPROVED	EFF 02/01/87;
04/18/1988	974	AUTOMATED RECORD VERIF	GLC/LR
05/30/1989	932	TRF OPER RGTS FILED	NEARBURG/CE NEARBURG
06/23/1989	933	TRF OPER RGTS APPROVED	EFF 06/01/89;
06/23/1989	974	AUTOMATED RECORD VERIF	DGT/MT
09/18/1989	932	TRF OPER RGTS FILED	WELLS/NEARBURG
10/18/1989	933	TRF OPER RGTS APPROVED	EFF 06/01/89;
10/18/1989	974	AUTOMATED RECORD VERIF	MT/MT
11/27/1992	932	TRF OPER RGTS FILED	SUN OPER/BLUE STAR
01/28/1993	933	TRF OPER RGTS APPROVED	EFF 12/01/92;
01/28/1993	974	AUTOMATED RECORD VERIF	ANN/JS
09/24/1995	084	RENTAL RECEIVED BY MMS	\$399.50;21/MULTIPLE
09/25/1995	084	RENTAL RECEIVED BY MMS	\$399.50;11/MULTIPLE
09/25/1995	084	RENTAL RECEIVED BY MMS	\$399.50;21/MULTIPLE
01/22/1996	084	RENTAL RECEIVED BY MMS	\$399.50;21/MULTIPLE
10/29/1996	932	TRF OPER RGTS FILED	ELLIOTT/ELLIOTT
12/17/1996	933	TRF OPER RGTS APPROVED	EFF 11/01/96;
12/17/1996	974	AUTOMATED RECORD VERIF	MV/MV
01/21/1997	084	RENTAL RECEIVED BY MMS	\$399.50;21/MULTIPLE
07/28/1997	575	APD FILED	
08/20/1997	576	APD APPROVED	#1 BUFFALO "6" FED
12/15/1997	575	APD FILED	
12/30/1997	576	APD APPROVED	#1 PIPELINE DEEP FED
01/26/1998	084	RENTAL RECEIVED BY MMS	\$399.50;21/MULTIPLE
01/26/1998	140	ASGN FILED	UNION OIL/MATADOR
01/26/1998	932	TRF OPER RGTS FILED	UNION OIL/MATADOR
05/07/1998	246	LEASE COMMITTED TO CA	NMNM101345;
05/07/1998	650	HELD BY PROD - ACTUAL	
05/20/1998	139	ASGN APPROVED	EFF 06/01/98;
05/20/1998	933	TRF OPER RGTS APPROVED	EFF 06/01/98;
05/20/1998	974	AUTOMATED RECORD VERIF	MV/MV
07/02/1998	643	PRODUCTION DETERMINATION	
07/02/1998	658	MEMO OF 1ST PROD-ACTUAL	
01/08/1999	084	RENTAL RECEIVED BY MMS	\$399.50;21/0000001015
12/28/1999	084	RENTAL RECEIVED BY MMS	\$399.50;21/1039

**NO WARRANTY IS MADE BY BLM
FOR USE OF THE DATA FOR
PURPOSES NOT INTENDED BY BLM**

RunDate/Time: 04/25/07 11:20 AM

01 02-25-1920;041STAT0437;30USC181ETSEQ
Case Type 311211: O&G LSE SIMO PUBLIC LAND
Commodity 459: OIL & GAS L
Case Disposition: AUTHORIZED

Serial Number
NMNM-- - 004314

12/29/2000	084	RENTAL RECEIVED BY MMS	\$399.50;21/1064
03/26/2001	899	TRF OF ORR FILED	JURKIEWICZ, WILLIAM;1
04/06/2001	899	TRF OF ORR FILED	BRAUN, MICHAEL S;1
04/06/2001	899	TRF OF ORR FILED	BRAUN, MICHAEL S;2
04/06/2001	899	TRF OF ORR FILED	BRAUN, MICHAEL S;3
05/07/2001	899	TRF OF ORR FILED	MICHAEL S & RHONDA;1
05/07/2001	899	TRF OF ORR FILED	MICHAEL S & RHONDA;2
11/15/2001	940	NAME CHANGE RECOGNIZED	ELLIOTT CO/LTD PTNRSH
09/02/2003	817	MERGER RECOGNIZED	MATADOR/TOM BROWN INC
10/15/2004	140	ASGN FILED	TOM BROWN/MAGNUM HU;1
10/15/2004	932	TRF OPER RGTS FILED	TOM BROWN/MAGNUM HU;1
12/08/2004	139	ASGN APPROVED	EFF 11/01/04;
12/08/2004	933	TRF OPER RGTS APPROVED	EFF 11/01/04;
12/08/2004	974	AUTOMATED RECORD VERIF	ANN
04/18/2005	140	ASGN FILED	TOM BROWN/MAGNUM HU;1
06/23/2005	566	ASGN WITHDRAWN	TOM BROWN/MAGNUM HU;1
06/23/2005	974	AUTOMATED RECORD VERIF	ANN
09/08/2005	393	DEC ISSUED	
09/08/2005	974	AUTOMATED RECORD VERIF	ANN
10/31/2005	140	ASGN FILED	TOM BROWN/MAGNUM HU;1
11/07/2005	139	ASGN APPROVED	EFF 11/01/05;
11/07/2005	974	AUTOMATED RECORD VERIF	ANN
08/15/2006	932	TRF OPER RGTS FILED	MCKAY OIL/MCKAY PET;1
08/15/2006	932	TRF OPER RGTS FILED	MCKAY ROY/MCKAY LIV;1
09/29/2006	933	TRF OPER RGTS APPROVED	(1)EFF 09/01/06;
09/29/2006	933	TRF OPER RGTS APPROVED	(2)EFF 09/01/06;
09/29/2006	974	AUTOMATED RECORD VERIF	ANN

Line Nr	Remarks	Serial Number: NMNM-- - 004314
---------	---------	--------------------------------

```

0002      OPERATOR BONDED - 12/08/2004
0003      GRUY PETRO MANAGEMENT CO - NM2575 & 2578 - S/W'S;
0004      BONDED OPERATOR - 11/07/2005
0005      GRUY PETRO MANAGEMENT CO - NM2575 & NM2578 - S/W'S;
0006      BONDED OPERATOR - 09/15/2006
0007      NEARBURG PRODUCINC CO - NMB000153 - S/W;

```

**NO WARRANTY IS MADE BY BLM
FOR USE OF THE DATA FOR
PURPOSES NOT INTENDED BY BLM**