

3/28/07 DATE IN	SUSPENSE	ENGINEER	4/20/07 LOGGED IN	NSL TYPE	PDKB0711057404 APP NO.
--------------------	----------	----------	----------------------	-------------	---------------------------

ABOVE THIS LINE FOR DIVISION USE ONLY

NEW MEXICO OIL CONSERVATION DIVISION
- Engineering Bureau -
1220 South St. Francis Drive, Santa Fe, NM 87505



J. C. Williams
Ross Draw Unit #25
5610

ADMINISTRATIVE APPLICATION CHECKLIST

THIS CHECKLIST IS MANDATORY FOR ALL ADMINISTRATIVE APPLICATIONS FOR EXCEPTIONS TO DIVISION RULES AND REGULATIONS
WHICH REQUIRE PROCESSING AT THE DIVISION LEVEL IN SANTA FE

Application Acronyms:

[NSL-Non-Standard Location] [NSP-Non-Standard Proration Unit] [SD-Simultaneous Dedication]
[DHC-Downhole Commingling] [CTB-Lease Commingling] [PLC-Pool/Lease Commingling]
[PC-Pool Commingling] [OLS - Off-Lease Storage] [OLM-Off-Lease Measurement]
[WFX-Waterflood Expansion] [PMX-Pressure Maintenance Expansion]
[SWD-Salt Water Disposal] [IPI-Injection Pressure Increase]
[EOR-Qualified Enhanced Oil Recovery Certification] [PPR-Positive Production Response]

[1] **TYPE OF APPLICATION** - Check Those Which Apply for [A]

[A] Location - Spacing Unit - Simultaneous Dedication
☐ NSL ☐ NSP ☐ SD

Check One Only for [B] or [C]

[B] Commingling - Storage - Measurement
☐ DHC ☐ CTB ☐ PLC ☐ PC ☐ OLS ☐ OLM

[C] Injection - Disposal - Pressure Increase - Enhanced Oil Recovery
☐ WFX ☐ PMX ☐ SWD ☐ IPI ☐ EOR ☐ PPR

[D] Other: Specify _____

[2] **NOTIFICATION REQUIRED TO:** - Check Those Which Apply, or Does Not Apply

- [A] ☐ Working, Royalty or Overriding Royalty Interest Owners
- [B] ☐ Offset Operators, Leaseholders or Surface Owner
- [C] ☐ Application is One Which Requires Published Legal Notice
- [D] ☐ Notification and/or Concurrent Approval by BLM or SLO
U.S. Bureau of Land Management - Commissioner of Public Lands, State Land Office
- [E] ☐ For all of the above, Proof of Notification or Publication is Attached, and/or,
- [F] ☐ Waivers are Attached

[3] **SUBMIT ACCURATE AND COMPLETE INFORMATION REQUIRED TO PROCESS THE TYPE OF APPLICATION INDICATED ABOVE.**

[4] **CERTIFICATION:** I hereby certify that the information submitted with this application for administrative approval is **accurate** and **complete** to the best of my knowledge. I also understand that **no action** will be taken on this application until the required information and notifications are submitted to the Division.

Note: Statement must be completed by an individual with managerial and/or supervisory capacity.

Print or Type Name	Signature	Title	Date
		e-mail Address	

DISTRICT II
P.O. Drawer DD, Artesia, NM 88211-0718

DISTRICT III
1000 Rio Braso Rd., Aztec, NM 87410

DISTRICT IV
P.O. BOX 2088, SANTA FE, N.M. 87504-2088

OIL CONSERVATION DIVISION

P.O. Box 2088

Santa Fe, New Mexico 87504-2088

☐ AMENDED REPORT

WELL LOCATION AND ACREAGE DEDICATION PLAT

API Number		Pool Code	Pool Name
Property Code	Property Name ROSS DRAW		Well Number 25
OGRID No.	Operator Name J.C. WILLIAMSON		Elevation 3221

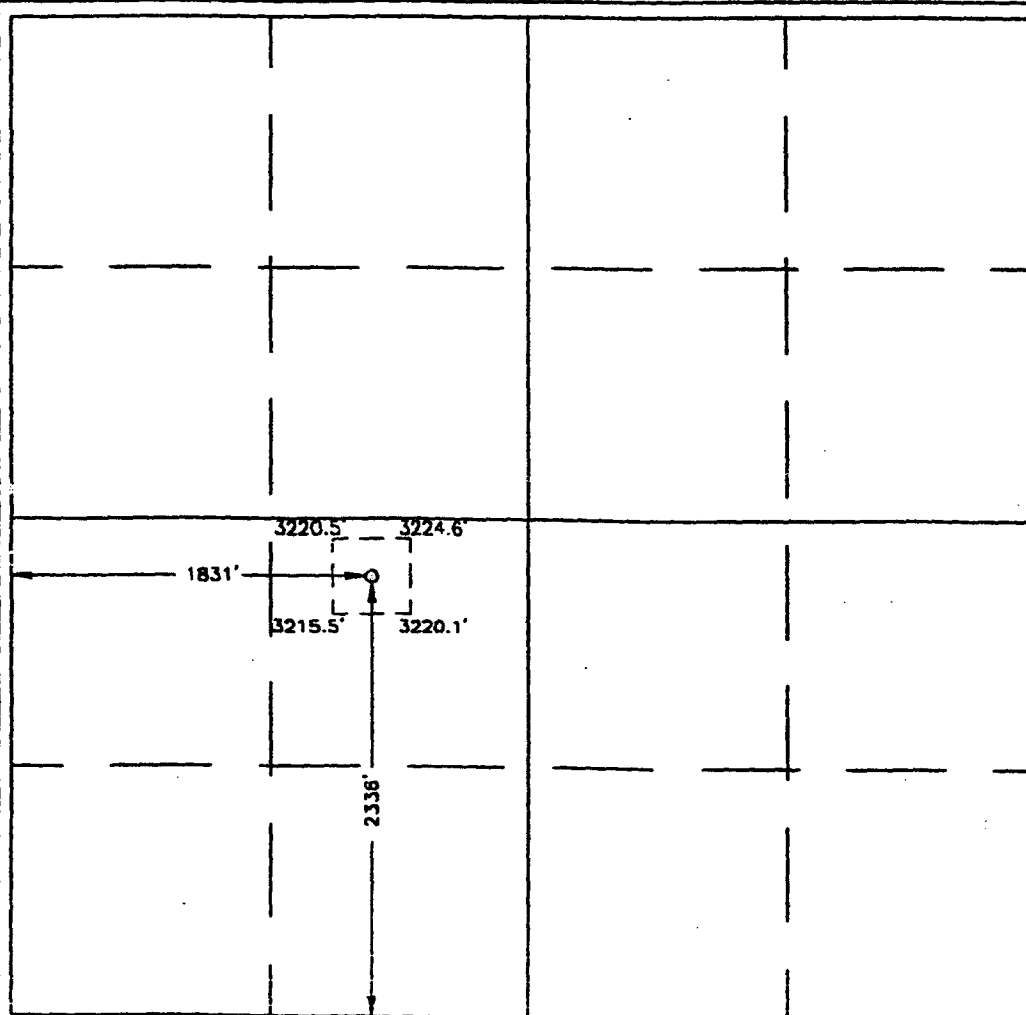

Surface Location

UL or lot No.	Section	Township	Range	Lot Idn	Feet from the	North/South line	Feet from the	East/West line	County
K	26	26 S	30 E		2336	SOUTH	1831	WEST	EDDY

Bottom Hole Location If Different From Surface

UL or lot No.	Section	Township	Range	Lot Idn	Feet from the	North/South line	Feet from the	East/West line	County
Dedicated Acres		Joint or Infill		Consolidation Code		Order No.			

NO ALLOWABLE WILL BE ASSIGNED TO THIS COMPLETION UNTIL ALL INTERESTS HAVE BEEN CONSOLIDATED
OR A NON-STANDARD UNIT HAS BEEN APPROVED BY THE DIVISION

	<div style="border: 1px solid black; padding: 5px; margin-bottom: 10px;"> <p align="center">OPERATOR CERTIFICATION</p> <p><i>I hereby certify the the information contained herein is true and complete to the best of my knowledge and belief.</i></p> <p><u>Barbara A. Truman</u> Signature</p> <p><u>Barbara A. Truman</u> Printed Name</p> <p><u>Agent</u> Title</p> <p><u>3/3/04</u> Date</p> </div> <div style="border: 1px solid black; padding: 5px;"> <p align="center">SURVEYOR CERTIFICATION</p> <p><i>I hereby certify that the well location shown on this plat was plotted from field notes of actual surveys made by me or under my supervision, and that the same is true and correct to the best of my belief.</i></p> <p align="right">MAY 17, 2000</p> <p>Data Surveyed _____</p> <p>Signature _____ DC</p> <p>Professional Surveyor _____</p> <div style="text-align: center;">  </div> <p>Certificate No. <u>RONALD J. EIDSON 3239</u> <u>GARY EIDSON 12641</u> <u>MACON McDONALD 12185</u></p> </div>
--	--

District I

1625 N. French Dr., Hobbs, NM 88240

District II

1301 W. Grand Avenue, Artesia, NM 88210

District III

1000 Rio Brazos Rd., Aztec, NM 87410

District IV

1220 S. St. Francis Dr., Santa Fe, NM 87505

State of New Mexico

Energy, Minerals & Natural Resources Department

OIL CONSERVATION DIVISION

1220 South St. Francis Dr.

Santa Fe, NM 87505

Form C-102

Revised October 12, 2005

Submit to Appropriate District Office

State Lease - 4 Copies

Fee Lease - 3 Copies

☐ AMENDED REPORT

WELL LOCATION AND ACREAGE DEDICATION PLAT

¹ API Number 30-01535496		² Pool Code	³ Pool Name E Ross Draw Delamare	⁴ Well Number 25
⁵ Property Code	⁶ Property Name Ross Draw Unit			⁷ Elevation 3221
⁸ OGRID No. 11158	⁹ Operator Name J. C. Williamson			

¹⁰ Surface Location

UL or lot no.	Section	Township	Range	Lot Idn	Feet from the	North/South line	Feet from the	East/West line	County
K	26	26S	30E		2336	South	1831	West	Eddy

¹¹ Bottom Hole Location If Different From Surface

UL or lot no.	Section	Township	Range	Lot Idn	Feet from the	North/South line	Feet from the	East/West line	County

¹² Dedicated Acres	¹³ Joint or Infill	¹⁴ Consolidation Code	¹⁵ Order No.

No allowable will be assigned to this completion until all interests have been consolidated or a non-standard unit has been approved by the division.

¹⁶				¹⁷ OPERATOR CERTIFICATION I hereby certify that the information contained herein is true and complete to the best of my knowledge and belief, and that this organization either owns a working interest or unleased mineral interest in the land including the proposed bottom hole location or has a right to drill this well at this location pursuant to a contract with an owner of such a mineral or working interest, or to a voluntary pooling agreement or a compulsory pooling order heretofore entered by the division.
				Signature: <u>Dee Ann Carlisle</u> Date: <u>3-27-07</u>
				Printed Name: <u>Dee Ann Carlisle</u>
				Agent: <u>Agent</u>
				¹⁸ SURVEYOR CERTIFICATION I hereby certify that the well location shown on this plat was plotted from field notes of actual surveys made by me or under my supervision, and that the same is true and correct to the best of my belief.
				Refer to Original Plat
				Date of Survey
				Signature and Seal of Professional Surveyor:
				Certificate Number

J. C. Williamson

P. O. Box 16 Midland , Texas 79702

**432-682-1797
Fax 432-682-9432**

March 27, 2007

State of New Mexico
Oil Conservation Division
1220 South St. Francis Dr.
Santa Fe, NM 87505

Attention: Mr. David Brooks

Re: Ross Draw Unit #25
API #30-01535496

Dear Mr. Brooks:

As per our conversation this morning, I am writing this letter to request approval for an "NSL" on the above well. This being a Federal lease, the Bureau of Land Management required us to move the original location for surface archaeological reasons.

I am enclosing copies of the C-102's that were requested by you as well as the Artesia office. If there is anything else you need from this office, please let me know.

Thank you for your consideration.

Yours very truly,



Dee Ann Carlisle
Office Manager

dc
enclosures



NEW MEXICO ENERGY, MINERALS and NATURAL RESOURCES DEPARTMENT

BILL RICHARDSON

Governor

Joanna Prukop

Cabinet Secretary

Mark E. Fesmire, P.E.

Director

Oil Conservation Division

April 23, 2007

Ms. Dee Ann Carlisle
Office of J.C. Williamson
P.O. Box 16
Midland, TX 79702

**Re: Ross Draw Unit Well No. 25
API No. 30-015-35496
K-26-26S-30E
Eddy County, New Mexico**

Dear Ms. Carlisle:

This will confirm our telephone conversation today regarding your application for approval for a non-standard location for this well.

I advised you that you will need to give notice of this application to all owners of working interests in the spacing unit encroached upon (SE/4 NW/4 Section 26-26S-30E), and file proof of notice with us. Proof of notice need be no more than a statement that notice has been given, together with a list of the persons notified. Then, we must wait 20 days from the date notice is given, unless we are furnished signed consents from each party notified.

You also advised me that this is an oil well, and that the non-standard location is being sought to comply with United States Bureau of Land Management surface location requirements.

Should you have questions, please feel free to call the undersigned at (505)-476-3450.

Very truly yours,

David K. Brooks,
Assistant General Counsel

J. C. Williamson

P. O. Box 16 Midland , Texas 79702

**432-682-1797
Fax 432-682-9432**

April 26, 2007

Mr. David Brooks
Oil Conservation Division
1220 South St. Francis Dr.
Santa Fe, NM 87505

Re: NSL request for the Ross Draw Unit #25
2336' FSL & 1980' FWL, Sec. 26 T26S, R30E
Eddy County, New Mexico

Dear Mr. Brooks:

Following by fax are waiver letters from all of the owners of operating rights to the lands effected by our non-standard location request.

All the owners did waiver any objection to our request. I believe this satisfies all the requirements necessary for us to receive the "NSL" from the OCD.

Thank you for your help.

Sincerely,



Dee Ann Carlisle
Manager

7 Pages to follow

J. C. Williamson

P. O. Box 16 Midland , Texas 79702

**432-682-1797
Fax 432-682-9432**

April 24, 2007

To the Operating Rights Owners in NW/4 of
Section 26, T26S, R30E, Eddy County, NM

Re: Ross Draw Unit #25, 2336' FSL & 1980' FWL
Section 26, T26S R30E, Eddy County, New Mexico

Gentlemen:

J. C. Williamson staked the Ross Draw #25 in 2000. He was required by the Bureau of Land Management to move the location because of archeological "finds". The location was moved from 2310' FSL of Section 26 to 2336' FSL. This move put the well 26' closer to the 40 acre spacing unit to the north than the normal OCD rules permit. The OCD has therefore stated that we need to apply for a Non-Standard Location permit from them.

The well has already been drilled but has not been completed. In order to comply with the OCD and get the permit as soon as possible, I would like to request that you, as an owner of Operating Rights in the 40 acre spacing unit north of this well location, please sign below signifying your notification of this irregular spacing and your waiver of any objections.

Thank you for your cooperation.

Yours very truly,



Dee Ann Carlisle
Manager

I waive any objections to the non-standard location permit sought by J. C. Williamson for the Ross Draw Unit #25 located as stated above.

Ralph E. Williamson



J. C. Williamson

P. O. Box 16 Midland , Texas 79702**432-682-1797
Fax 432-682-9432**

April 24, 2007

To the Operating Rights Owners in NW/4 of
Section 26, T26S, R30E, Eddy County, NM

Re: Ross Draw Unit #25, 2336' FSL & 1980' FWL
Section 26, T26S R30E, Eddy County, New Mexico


Gentlemen:

J. C. Williamson staked the Ross Draw #25 in 2000. He was required by the Bureau of Land Management to move the location because of archeological "finds". The location was moved from 2310' FSL of Section 26 to 2336' FSL. This move put the well 26' closer to the 40 acre spacing unit to the north than the normal OCD rules permit. The OCD has therefore stated that we need to apply for a Non-Standard Location permit from them.

The well has already been drilled but has not been completed. In order to comply with the OCD and get the permit as soon as possible, I would like to request that you, as an owner of Operating Rights in the 40 acre spacing unit north of this well location, please sign below signifying your notification of this irregular spacing and your waiver of any objections.

Thank you for your cooperation.

Yours very truly,



Dee Ann Carlisle
Manager

I waive any objections to the non-standard location permit sought by J. C. Williamson for the Ross Draw Unit #25 located as stated above.

Lois G. Williamson



J. C. Williamson

P. O. Box 16 Midland, Texas 79702

**432-682-1797
Fax 432-682-9432**

April 24, 2007

To the Operating Rights Owners in NW/4 of
Section 26, T26S, R30E, Eddy County, NM

Re: Ross Draw Unit #25, 2336' FSL & 1980' FWL
Section 26, T26S R30E, Eddy County, New Mexico

Gentlemen:

J. C. Williamson staked the Ross Draw #25 in 2000. He was required by the Bureau of Land Management to move the location because of archaeological "finds". The location was moved from 2310' FSL of Section 26 to 2336' FSL. This move put the well 26' closer to the 40 acre spacing unit to the north than the normal OCD rules permit. The OCD has therefore stated that we need to apply for a Non-Standard Location permit from them.

The well has already been drilled but has not been completed. In order to comply with the OCD and get the permit as soon as possible, I would like to request that you, as an owner of Operating Rights in the 40 acre spacing unit north of this well location, please sign below signifying your notification of this irregular spacing and your waiver of any objections.

Thank you for your cooperation.

Yours very truly,

Dee Ann Carlisle

Dee Ann Carlisle
Manager

I waive any objections to the non-standard location permit sought by J. C. Williamson for the Ross Draw Unit #25 located as stated above.

C. W. Trainer

By *C. W. Trainer*

Jackie Trainer

By *Jackie Trainer*

4/26/07 -fx: Dee Ann

J. C. Williamson

P. O. Box 16 Midland, Texas 79702

**432-682-1797
Fax 432-682-9432**

April 24, 2007

**To the Operating Rights Owners in NW/4 of
Section 26, T26S, R30E, Eddy County, NM**

**Re: Ross Draw Unit #25, 2336' FSL & 1980' FWL
Section 26, T26S R30E, Eddy County, New Mexico**


Gentlemen:

J. C. Williamson staked the Ross Draw #25 in 2000. He was required by the Bureau of Land Management to move the location because of archeological "finds". The location was moved from 2310' FSL of Section 26 to 2336' FSL. This move put the well 26' closer to the 40 acre spacing unit to the north than the normal OCD rules permit. The OCD has therefore stated that we need to apply for a Non-Standard Location permit from them.

The well has already been drilled but has not been completed. In order to comply with the OCD and get the permit as soon as possible, I would like to request that you, as an owner of Operating Rights in the 40 acre spacing unit north of this well location, please sign below signifying your notification of this irregular spacing and your waiver of any objections.

Thank you for your cooperation.


Yours very truly,



Dee Ann Carlisle
Manager

I waive any objections to the non-standard location permit sought by J. C. Williamson for the Ross Draw Unit #25 located as stated above.

Lobos Energy Partners LLC.

BY 
J. C. Welch
Attorney-in-Fact

J. C. Williamson

P. O. Box 16 Midland, Texas 79702

**432-682-1797
Fax 432-682-9432**

April 24, 2007

**To the Operating Rights Owners in NW/4 of
Section 26, T26S, R30E, Eddy County, NM**

**Re: Ross Draw Unit #25, 2336' FSL & 1980' FWL
Section 26, T26S R30E, Eddy County, New Mexico**


Gentlemen:

J. C. Williamson staked the Ross Draw #25 in 2000. He was required by the Bureau of Land Management to move the location because of archeological "finds". The location was moved from 2310' FSL of Section 26 to 2336' FSL. This move put the well 26' closer to the 40 acre spacing unit to the north than the normal OCD rules permit. The OCD has therefore stated that we need to apply for a Non-Standard Location permit from them.

The well has already been drilled but has not been completed. In order to comply with the OCD and get the permit as soon as possible, I would like to request that you, as an owner of Operating Rights in the 40 acre spacing unit north of this well location, please sign below signifying your notification of this irregular spacing and your waiver of any objections.

Thank you for your cooperation.


Yours very truly,



Dee Ann Carlisle
Manager

I waive any objections to the non-standard location permit sought by J. C. Williamson for the Ross Draw Unit #25 located as stated above.

ICA Energy Inc.

BY 
COUNSEL / LAND MGR

APR 25 2007

J. C. Williamson

P. O. Box 16 Midland, Texas 79702

**432-682-1797
Fax 432-682-9432**

April 24, 2007

**To the Operating Rights Owners in NW/4 of
Section 26, T26S, R30E, Eddy County, NM**

**Re: Ross Draw Unit #25, 2336' FSL & 1980' FWL
Section 26, T26S R30E, Eddy County, New Mexico**

Gentlemen:

J. C. Williamson staked the Ross Draw #25 in 2000. He was required by the Bureau of Land Management to move the location because of archeological "finds". The location was moved from 2310' FSL of Section 26 to 2336' FSL. This move put the well 26' closer to the 40 acre spacing unit to the north than the normal OCD rules permit. The OCD has therefore stated that we need to apply for a Non-Standard Location permit from them.

The well has already been drilled but has not been completed. In order to comply with the OCD and get the permit as soon as possible, I would like to request that you, as an owner of Operating Rights in the 40 acre spacing unit north of this well location, please sign below signifying your notification of this irregular spacing and your waiver of any objections.

Thank you for your cooperation.

Yours very truly,

Dee Ann Carlisle

**Dee Ann Carlisle
Manager**

**I waive any objections to the non-standard location permit sought by J. C. Williamson for the
Ross Draw Unit #25 located as stated above.**

KP Acquisition Corporation

Shirley J. Ford
**SHIRLEY J. FORD
SECRETARY/TREASURER**

J. C. Williamson**P. O. Box 16 Midland, Texas 79702****432-682-1797
Fax 432-682-9432**

April 24, 2007

**To the Operating Rights Owners in NW/4 of
Section 26, T26S, R30E, Eddy County, NM****Re: Ross Draw Unit #25, 2336' FSL & 1980' FWL
Section 26, T26S R30E, Eddy County, New Mexico**

Gentlemen:

J. C. Williamson staked the Ross Draw #25 in 2000. He was required by the Bureau of Land Management to move the location because of archeological "finds". The location was moved from 2310' FSL of Section 26 to 2336' FSL. This move put the well 26' closer to the 40 acre spacing unit to the north than the normal OCD rules permit. The OCD has therefore stated that we need to apply for a Non-Standard Location permit from them.

The well has already been drilled but has not been completed. In order to comply with the OCD and get the permit as soon as possible, I would like to request that you, as an owner of Operating Rights in the 40 acre spacing unit north of this well location, please sign below signifying your notification of this irregular spacing and your waiver of any objections.

Thank you for your cooperation.

Yours very truly,

*Dee Ann Carlisle*Dee Ann Carlisle
Manager

I waive any objections to the non-standard location permit sought by J. C. Williamson for the Ross Draw Unit #25 located as stated above.

Kerry Petroleum Company

BY *Shirley J. Ford*
SHIRLEY J. FORD
SECRETARY/TREASURER