



STATE OF NEW MEXICO
ENERGY AND MINERALS DEPARTMENT
OIL CONSERVATION DIVISION

BRUCE KING
GOVERNOR
LARRY KEHOE
SECRETARY

December 20, 1979

POST OFFICE BOX 2088
STATE LAND OFFICE BUILDING
SANTA FE, NEW MEXICO 87501
(505) 827-2434

BTA Oil Producers
104 South Pecos
Midland, Texas 79701

Attention: Bob K. Newland

Administrative Order NSL-1111

Gentlemen:

Reference is made to your application for a non-standard location for your Bell Lake 7909 JV-P Well No. 1 to be located 1650 feet from the North line and 2510 feet from the West line of Section 18, Township 23 South, Range 34 East, NMPM, Undesignated Devonian Gas, Lea County, New Mexico.

By authority granted me under the provisions of Rule 104 F, the above-described unorthodox location is hereby approved.

Sincerely,

JOE D. RAMEY,
Director

JDR/RLS/dr

cc: Oil Conservation Division - Hobbs
Oil & Gas Engineering Committee - Hobbs



BTA OIL PRODUCERS

104 SOUTH PECOS
MIDLAND, TEXAS 79701

AC 915-682-3753

November 19, 1979

PARTNERS
CARLTON BEAL
CARLTON BEAL, JR.
BARRY BEAL
SPENCER BEAL
KELLY BEAL

NSL-1111
Rule 104F
11-19-79
12

Re: BTA Oil Producers
Bell Lake, 7909 JV-P, Well #1
Undesignated, Lea County, New Mexico

STATE OF NEW MEXICO
ENERGY AND MINERALS DEPARTMENT
OIL CONSERVATION DIVISION
Box 2088
Santa Fe, New Mexico 87501

Attention: Mr. Joe D. Ramey

Gentlemen:

Under Devotion Gas

BTA Oil Producers (BTA) respectfully request an administrative exception to Rule 104(B) for the captioned well. The original location filed with the State was staked and permitted as a regular location. The location was 660 feet from the North line and 2310 feet from the West line of Unit "C", Section 18, Township 23-S, Range 34-E, Lea County, New Mexico.

BTA inspected the approved location and discovered that it was under a power line. BTA request permission to amend the location administratively as provided for in Rule 104(F). The new proposed location is 1650 feet from the North line and 2510 feet from the West line of Unit "F", Section 18, Township 23-S, Range 34-E, Lea County, New Mexico.

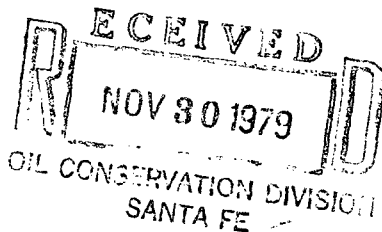
N/2 dedication

All offset operators have been notified by certified mail. Waivers from the offset operators will be forwarded upon receipt.

Sincerely,

Bob K. Newland

BOB K. NEWLAND
For BTA Oil Producers



BKN/dh

Attachments: Plat
Offset Operator Ltr.
Waiver Request
C-102 (Before & After)
Certificate of Service

cc: Energy and Minerals Department
Oil Conservation Division
District 1
P. O. Box 1980
Hobbs, New Mexico 88240

November 21, 1979

Re: BTA Oil Producers
Rule 104(F)
Bell Lake, 7909 JV-P, Well #1
Undesignated, Lea County, New Mexico

CERTIFICATE OF SERVICE

BOB K. NEWLAND, Regulatory Supervisor, of BTA Oil Producers, first being duly sworn, and under oath, do hereby certify that all offset operators were notified by certified mail.

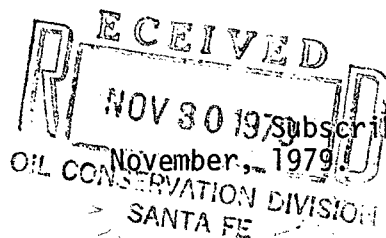
Aztec Oil & Gas Company
2000 1st National Bank Bldg.
Dallas, Texas 75202

Continental Oil Company
Box 460
Hobbs, New Mexico 88240


Great Basin Petroleum Company
c/o Oil Reports, Box 763
Hobbs, New Mexico 88240

Phillips Petroleum Company
Box 2130
Hobbs, New Mexico 88240


BOB K. NEWLAND
Regulatory Supervisor



My Commission
expires on 10-31-80


DOROTHY V. HOUGHTON
Notary Public in and for
Midland County, Texas

NO. OF COPIES RECEIVED	
DISTRIBUTION	
SANTA FE	
FILE	
U.S.G.S.	
LAND OFFICE	
OPERATOR	

NEW MEXICO OIL CONSERVATION COMMISSION

Form C-101
Revised 1-1-65

Note: Please note the original was filed
in the Hobbs District Office

5A. Indicate Type of Lease	
STATE <input type="checkbox"/>	FEE <input checked="" type="checkbox"/>
5. State Oil & Gas Lease No.	

APPLICATION FOR PERMIT TO DRILL, DEEPEN, OR PLUG BACK

1a. Type of Work		7. Unit Agreement Name	
b. Type of Well OIL WELL <input type="checkbox"/> GAS WELL <input checked="" type="checkbox"/> OTHER <input type="checkbox"/>		8. Farm or Lease Name Bell Lake, 7907 JV-P	
2. Name of Operator BTA OIL PRODUCERS		9. Well No. 1	
3. Address of Operator 104 South Pecos Midland, Texas 79701		10. Field and Pool, or Wildcat Undesignated	
4. Location of Well UNIT LETTER "C" LOCATED 1650 FEET FROM THE North LINE AND 2510 FEET FROM THE West LINE OF SEC. 18 TWP. 23-S RGE. 34-E NUPM		12. County Lea	
18. Proposed Depth 14,750'		19A. Formation Devonian	
20. Rotary or C.T. Rotary		21. Elevations (Show whether DF, RI, etc.) 3497'	
21A. Kind & Status Plug. Bond Blanket on File		21B. Drilling Contractor Santa Fe Drilg. Co.	
22. Approx. Date Work will start 1-1-80			

PROPOSED CASING AND CEMENT PROGRAM

SIZE OF HOLE	SIZE OF CASING	WEIGHT PER FOOT	SETTING DEPTH	SACKS OF CEMENT	EST. TOP
26"	20"	94#	600'	2000	Circ.
17-1/2"	13-3/8"	68#	5900'	6000	"
12-1/4"	9-5/8"	47#	12200'	5400	"
8-1/2"	7-5/8"*	39#	14000'	400	"
6-1/2"	5" **	23.2#	TD	200	"


* Liner - 11,800' - 14,000'.

** Liner - 13,800' - 14,700'

BOP on 13-3/8" csg; 12" 3000#, Double Ram & Annular Hydraulic

BOP on 9-5/8" csg; 11" 10,000#, One Double Ram, One Single Ram & Annular Hydraulic

AMENDED LOCATION



IN ABOVE SPACE DESCRIBE PROPOSED PROGRAM: IF PROPOSAL TO DEEPEN OR PLUG BACK, GIVE DATA ON PRESENT PRODUCTIVE ZONE AND PROPOSED NEW PRODUCTIVE ZONE. GIVE BLOWOUT PREVENTER PROGRAM, IF ANY.

I hereby certify that the information above is true and complete to the best of my knowledge and belief.

Signed Bob K. Newland BOB K. NEWLAND Title Regulatory Supervisor Date 11/26/79

(This space for State Use)

APPROVED BY _____ TITLE _____ DATE _____

CONDITIONS OF APPROVAL, IF ANY:

**NEW MEXICO OIL CONSERVATION COMMISSION
WELL LOCATION AND ACREAGE DEDICATION PLAT**

Form C-102
Supersedes C-128
Effective 1-1-65

All distances must be from the outer boundaries of the Section.

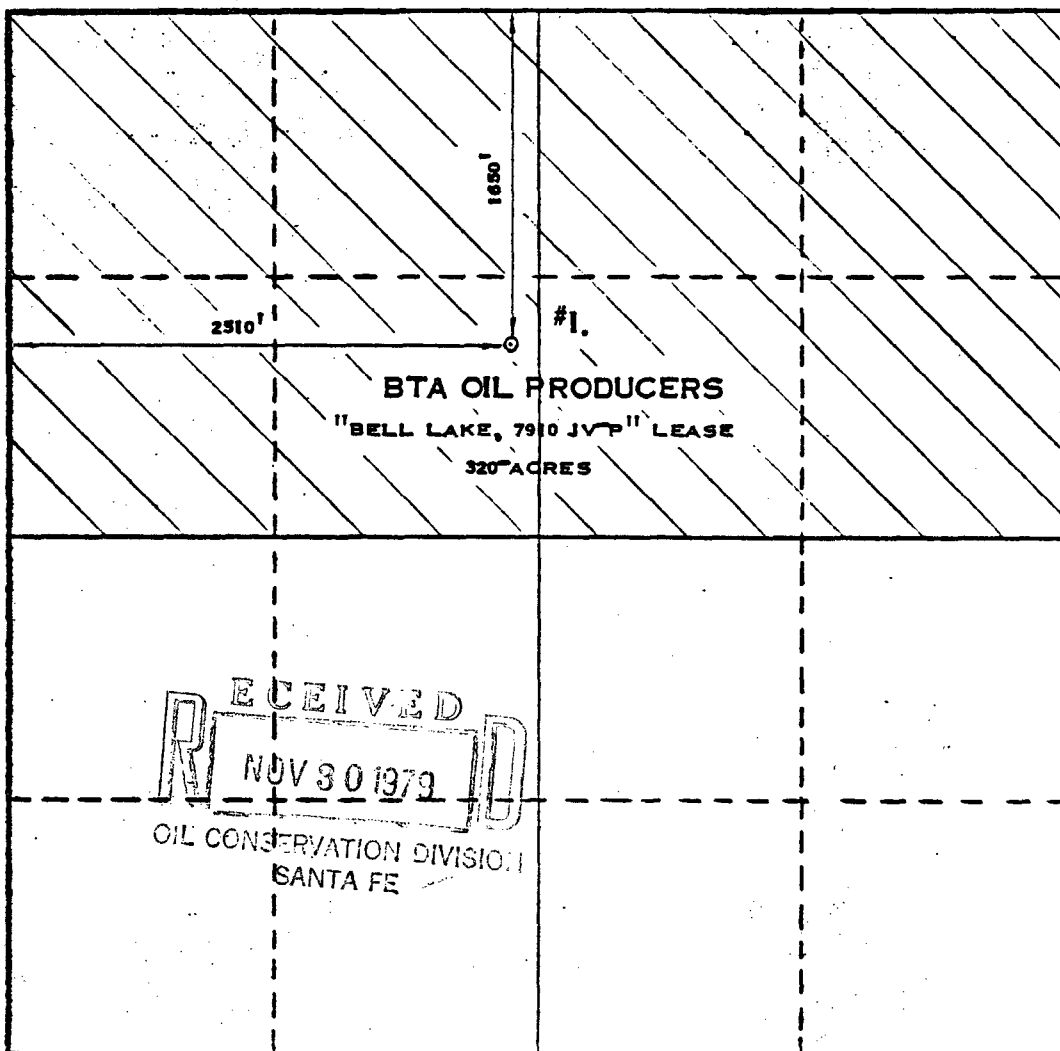
Operator BTA OIL PRODUCERS			Lease BELL LAKE, 7910 JV-P		Well No. I
Unit Letter "F"	Section -18	Township -23-S	Range -34-E	County LEA	
Actual Footage Location of Wells <div style="display: flex; justify-content: space-between; align-items: center;"> 1650 feet from the NORTH line and 2510 feet from the WEST line </div>					
Ground Level Elev. 3497	Producing Formation DEVONIAN	Pool UNDESIGNATED		Dedicated Acreage: 320 Acres	

1. Outline the acreage dedicated to the subject well by colored pencil or hachure marks on the plat below.
2. If more than one lease is dedicated to the well, outline each and identify the ownership thereof (both as to working interest and royalty).
3. If more than one lease of different ownership is dedicated to the well, have the interests of all owners been consolidated by communitization, unitization, force-pooling, etc?

☐ Yes ☐ No If answer is "yes," type of consolidation _____

If answer is "no," list the owners and tract descriptions which have actually been consolidated. (Use reverse side of this form if necessary.) _____

No allowable will be assigned to the well until all interests have been consolidated (by communitization, unitization, forced-pooling, or otherwise) or until a non-standard unit, eliminating such interests, has been approved by the Commission.



RECEIVED
NOV 30 1979
OIL CONSERVATION DIVISION
SANTA FE

CERTIFICATION

I hereby certify that the information contained herein is true and complete to the best of my knowledge and belief.

Bob K. Newland

Name
BOB K. NEWLAND

Position
Regulatory Supervisor

Company
BTA OIL PRODUCERS

Date
November 26, 1979

I hereby certify that the well location shown on this plat was plotted from field notes of actual surveys made by me or under my supervision, and that the same is true and correct to the best of my knowledge and belief.

Date Surveyed
NOVEMBER 21, 1979

Registered Professional Engineer and/or Land Surveyor

Max A. Schumann Jr.
MAX A. SCHUMANN JR.

Certificate No.

1510

0 330 660 990 1320 1650 1980 2310 2640 2000 1500 1000 500 0

**NEW MEXICO OIL CONSERVATION COMMISSION
WELL LOCATION AND ACREAGE DEDICATION PLAT**

Form C-102
Supersedes C-128
Effective 1-1-65

All distances must be from the outer boundaries of the Section.

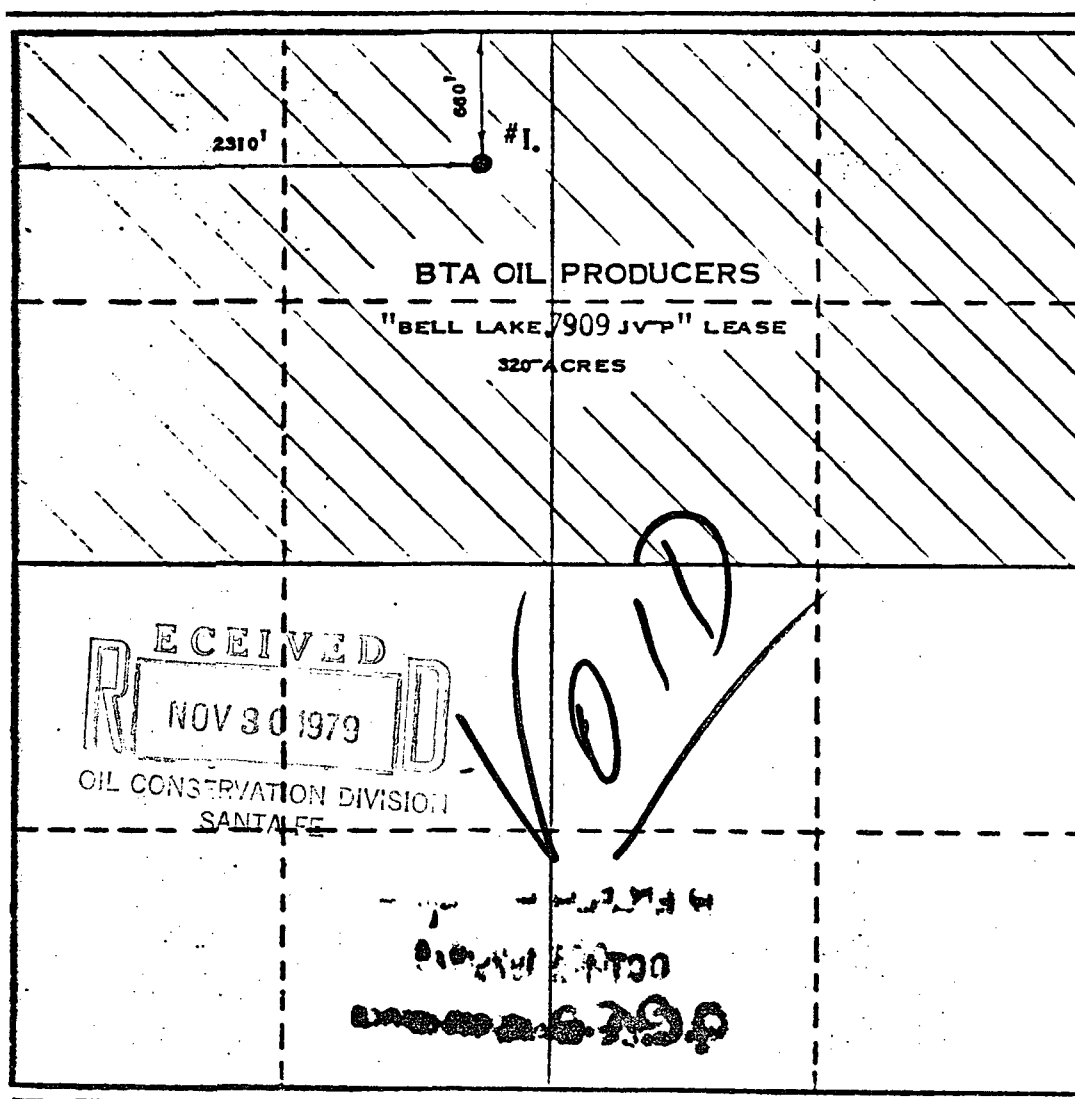
Operator BTA OIL PRODUCERS			Lease BELL LAKE, 7909JV-P		Well No. I
Unit Letter "C"	Section 18	Township -23-S	Range -34-E	County LEA	
Actual Footage Location of Well: <div style="display: flex; justify-content: space-between; align-items: center;"> 660 feet from the NORTH line and 2310 feet from the WEST line </div>					
Ground Level Elev. 3496	Producing Formation DEVONIAN	Pool UNDESIGNATED		Dedicated Acreage: 320 Acres	

1. Outline the acreage dedicated to the subject well by colored pencil or hachure marks on the plat below.
2. If more than one lease is dedicated to the well, outline each and identify the ownership thereof (both as to working interest and royalty).
3. If more than one lease of different ownership is dedicated to the well, have the interests of all owners been consolidated by communitization, unitization, force-pooling, etc?

☐ Yes ☐ No If answer is "yes," type of consolidation _____

If answer is "no," list the owners and tract descriptions which have actually been consolidated. (Use reverse side of this form if necessary.) _____

No allowable will be assigned to the well until all interests have been consolidated (by communitization, unitization, forced-pooling, or otherwise) or until a non-standard unit, eliminating such interests, has been approved by the Commission.



CERTIFICATION

I hereby certify that the information contained herein is true and complete to the best of my knowledge and belief.

Name Bob E. Newland
 Position Regulatory Supervisor
 Company BTA OIL PRODUCERS
 Date October 16, 1979

I hereby certify that the well location shown on this plat was plotted from field notes of actual surveys made by me or under my supervision, and that the same is true and correct to the best of my knowledge and belief.

Date Surveyed OCTOBER 10, 1979
 Registered Professional Engineer and/or Land Surveyor MAX A. SCHUMANN JR.
 Certificate No. _____



BTA OIL PRODUCERS

104 SOUTH PECOS
MIDLAND, TEXAS 79701
AC 915-682-3753

PARTNERS
CARLTON BEAL
CARLTON BEAL, JR.
BARRY BEAL
SPENCER BEAL
KELLY BEAL

November 20, 1979

Re: BTA Oil Producers
Bell Lake, 7909 JV-P, Well #1
Undesignated, Lea County, New Mexico

AZTEC OIL & GAS COMPANY
2000 1st National Bank Bldg.
Dallas, Texas 75202

Gentlemen:

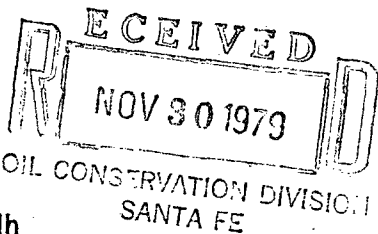
BTA Oil Producers (BTA) submitted an application to the State of New Mexico, Oil Conservation Division, requesting administrative approval for an unorthodox location. The captioned well was originally staked and permitted as a regular location at 660 feet from the North line and 2310 feet from the West line of Unit "C", Section 18, Township 23-S, Range 34-E, Lea County, New Mexico.

BTA inspected the approved location and discovered that it was under a power line. Rule 104(F) provides administrative relief and allows the Oil Conservation Division to approve the amended location if all offset operators execute waivers. The new proposed location is 1650 feet from the North line and 2510 feet from the West line of Unit "F", Section 18, Township 23-S, Range 34-E, Lea County, New Mexico.

BTA solicit your waiver to the proposed location. Attached are three copies of the waiver which we request that you sign. Please return two copies to BTA in the envelope enclosed.

Should you have any questions, please call.

Sincerely,



BOB K. NEWLAND
For BTA Oil Producers

BKN/dh

Attachment

November 20, 1979

Re: BTA Oil Producers
Bell Lake, 7909 JV-P, Well #1
Undesignated, Lea County, New Mexico

STATE OF NEW MEXICO
DEPARTMENT OF ENERGY AND MINERALS
OIL CONSERVATION DIVISION
P. O. Box 2088
Santa Fe, New Mexico 87501


Gentlemen:

I have been advised by BTA Oil Producers of their request to administratively amend a location as provided for in Rule 104(F). Please be advised that the undersigned is an authorized representative and hereby waives any objection to BTA's application.

Company Name: AZTEC OIL & GAS COMPANY

By: _____

Date: _____





BTA OIL PRODUCERS

PARTNERS
CARLTON BEAL
CARLTON BEAL, JR.
BARRY BEAL
SPENCER BEAL
KELLY BEAL

104 SOUTH PECOS
MIDLAND, TEXAS 79701
AC 915-682-3753

November 20, 1979

Re: BTA Oil Producers
Bell Lake, 7909 JV-P, Well #1
Undesignated, Lea County, New Mexico

GREAT BASIN PETROLEUM COMPANY
c/o Oil Reports, Box 763
Hobbs, New Mexico 88240

Gentlemen:

BTA Oil Producers (BTA) submitted an application to the State of New Mexico, Oil Conservation Division, requesting administrative approval for an unorthodox location. The captioned well was originally staked and permitted as a regular location at 660 feet from the North line and 2310 feet from the West line of Unit "C", Section 18, Township 23-S, Range 34-E, Lea County, New Mexico.

BTA inspected the approved location and discovered that it was under a power line. Rule 104(F) provides administrative relief and allows the Oil Conservation Division to approve the amended location if all offset operators execute waivers. The new proposed location is 1650 feet from the North line and 2510 feet from the West line of Unit "F", Section 18, Township 23-S, Range 34-E, Lea County, New Mexico.

BTA solicits your waiver to the proposed location. Attached are three copies of the waiver which we request that you sign. Please return two copies to BTA in the envelope enclosed.

Should you have any questions, please call.

Sincerely,

RECEIVED
NOV 30 1979
BOB K. NEWLAND
For BTA Oil Producers
OIL CONSERVATION DIVISION
SANTA FE

BKN/dh

Attachment

November 20, 1979

Re: BTA Oil Producers
Bell Lake, 7909 JV-P, Well #1
Undesignated, Lea County, New Mexico

STATE OF NEW MEXICO
DEPARTMENT OF ENERGY AND MINERALS
OIL CONSERVATION DIVISION
P. O. Box 2088
Santa Fe, New Mexico 87501

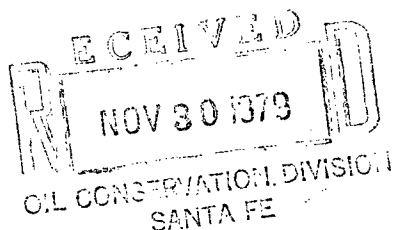
Gentlemen:

I have been advised by BTA Oil Producers of their request to administratively amend a location as provided for in Rule 104(F). Please be advised that the undersigned is an authorized representative and hereby waives any objection to BTA's application.

Company Name: GREAT BASIN PETROLEUM COMPANY

By: _____

Date: _____





BTA OIL PRODUCERS

PARTNERS
CARLTON BEAL
CARLTON BEAL, JR.
BARRY BEAL
SPENCER BEAL
KELLY BEAL

104 SOUTH PECOS
MIDLAND, TEXAS 79701
AC 915-682-3753

November 20, 1979

Re: BTA Oil Producers
Bell Lake, 7909 JV-P, Well #1
Undesignated, Lea County, New Mexico

CONTINENTAL OIL COMPANY
Box 460
Hobbs, New Mexico 88240

Gentlemen:

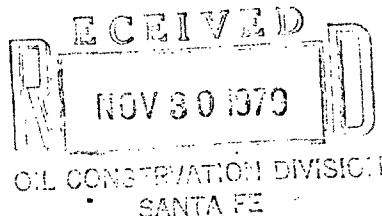
BTA Oil Producers (BTA) submitted an application to the State of New Mexico, Oil Conservation Division, requesting administrative approval for an unorthodox location. The captioned well was originally staked and permitted as a regular location at 660 feet from the North line and 2310 feet from the West line of Unit "C", Section 18, Township 23-S, Range 34-E, Lea County, New Mexico.

BTA inspected the approved location and discovered that it was under a power line. Rule 104(F) provides administrative relief and allows the Oil Conservation Division to approve the amended location if all offset operators execute waivers. The new proposed location is 1650 feet from the North line and 2510 feet from the West line of Unit "F", Section 18, Township 23-S, Range 34-E, Lea County, New Mexico.

BTA solicits your waiver to the proposed location. Attached are three copies of the waiver which we request that you sign. Please return two copies to BTA in the envelope enclosed.

Should you have any questions, please call.

Sincerely,



BOB K. NEWLAND
For BTA Oil Producers

BKN/dh

Attachment

November 20, 1979

Re: BTA Oil Producers
Bell Lake, 7909 JV-P, Well #1
Undesignated, Lea County, New Mexico

STATE OF NEW MEXICO
DEPARTMENT OF ENERGY AND MINERALS
OIL CONSERVATION DIVISION
P. O. Box 2088
Santa Fe, New Mexico 87501

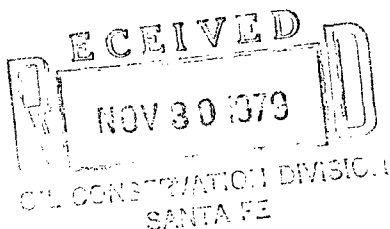
Gentlemen:

I have been advised by BTA Oil Producers of their request to administratively amend a location as provided for in Rule 104(F). Please be advised that the undersigned is an authorized representative and hereby waives any objection to BTA's application.

Company Name: CONTINENTAL OIL COMPANY

By: _____

Date: _____





BTA OIL PRODUCERS

PARTNERS
CARLTON BEAL
CARLTON BEAL, JR.
BARRY BEAL
SPENCER BEAL
KELLY BEAL

104. SOUTH PECOS
MIDLAND, TEXAS 79701
AC 915-682-3753

November 20, 1979

Re: BTA Oil Producers
Bell Lake, 7909 JV-P, Well #1
Undesignated, Lea County, New Mexico

PHILLIPS PETROLEUM COMPANY
Box 2130
Hobbs, New Mexico 88240

Gentlemen:


BTA Oil Producers (BTA) submitted an application to the State of New Mexico, Oil Conservation Division, requesting administrative approval for an unorthodox location. The captioned well was originally staked and permitted as a regular location at 660 feet from the North line and 2310 feet from the West line of Unit "C", Section 18, Township 23-S, Range 34-E, Lea County, New Mexico.

BTA inspected the approved location and discovered that it was under a power line. Rule 104(F) provides administrative relief and allows the Oil Conservation Division to approve the amended location if all offset operators execute waivers. The new proposed location is 1650 feet from the North line and 2510 feet from the West line of Unit "F", Section 18, Township 23-S, Range 34-E, Lea County, New Mexico.

BTA solicits your waiver to the proposed location. Attached are three copies of the waiver which we request that you sign. Please return two copies to BTA in the envelope enclosed.

Should you have any questions, please call.

Sincerely,



BOB K. NEWLAND
For BTA Oil Producers

Attachment

November 20, 1979

Re: BTA Oil Producers
Bell Lake, 7909 JV-P, Well #1
Undesignated, Lea County, New Mexico

STATE OF NEW MEXICO
DEPARTMENT OF ENERGY AND MINERALS
OIL CONSERVATION DIVISION
P. O. Box 2088
Santa Fe, New Mexico 87501

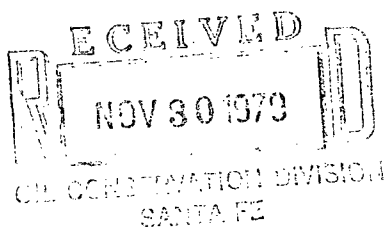
Gentlemen:

I have been advised by BTA Oil Producers of their request to administratively amend a location as provided for in Rule 104(F). Please be advised that the undersigned is an authorized representative and hereby waives any objection to BTA's application.

Company Name: PHILLIPS PETROLEUM COMPANY

By: _____

Date: _____



[illegible]