

El Paso NATURAL GAS
COMPANY

P. O. BOX 990
FARMINGTON, NEW MEXICO 87401
PHONE: 505-325-2841

November 27, 1979

NSL - 1121
Rule 3 R 16700
12-23-79

Mr. Joe Ramey
New Mexico Oil Conservation Division
Post Office Box 2088
Santa Fe, New Mexico 87501

Dear Mr. Ramey:

This is a request for administrative approval for an unorthodox gas well location in the Basin Dakota pool.

It is intended to locate the El Paso Natural Gas Company's San Jacinto #6E at 1090' from the North line and 640' from the East line of Section 20, T-29-N, R-10-W, San Juan County, New Mexico.

Extremely rough terrain, the location of existing powerlines, and the location of existing pipelines in the northeast corner of this section makes it impossible to build an orthodox gas well location.

All operators of proration units offsetting the proposed unorthodox location have been notified of this application by certified mail.


Plats showing the proposed well location and the terrain of Section 20, along with an ownership plat, are attached.

Sincerely,

L. A. Aimes


L. A. Aimes

LAA:pb



El Paso NATURAL GAS
COMPANY

P. O. BOX 990
FARMINGTON, NEW MEXICO 87401
PHONE: 505-325-2841



November 27 , 1979

Atlantic Richfield Company
Amoco Production Company
Getty Oil Company

Re: Unorthodox Gas Well Location

Gentlemen:

El Paso Natural Gas Company has requested administrative approval for an unorthodox gas well location in the Basin Dakota pool.

It is intended to locate the El Paso Natural Gas Company's San Jacinto #6E at 1090' from the North line and 640' from the East line of Section 20, T-29-N, R-10-W, San Juan County, New Mexico.

Extremely rough terrain, the location of existing powerlines, and the location of existing pipelines in the northeast corner of this section makes it impossible to build an orthodox gas well location.

In compliance with New Mexico Oil Conservation Division rules, we are notifying you, as operators of an offsetting proration unit, of our application for administrative approval for the aforementioned unorthodox gas well location. Enclosed are three copies of this letter. If there is no objection to this location, please sign and return one copy to the New Mexico Oil Conservation Division, Post Office Box 2088, Santa Fe, New Mexico 87501; one copy to El Paso Natural Gas Company; and keep one copy for your files.

A plat showing the proposed well location and offsetting Dakota lease ownership is attached.

Yours truly,

L. A. Aimes

L. A. Aimes
Project Drilling Engineer

Approved: Getty Oil Co.

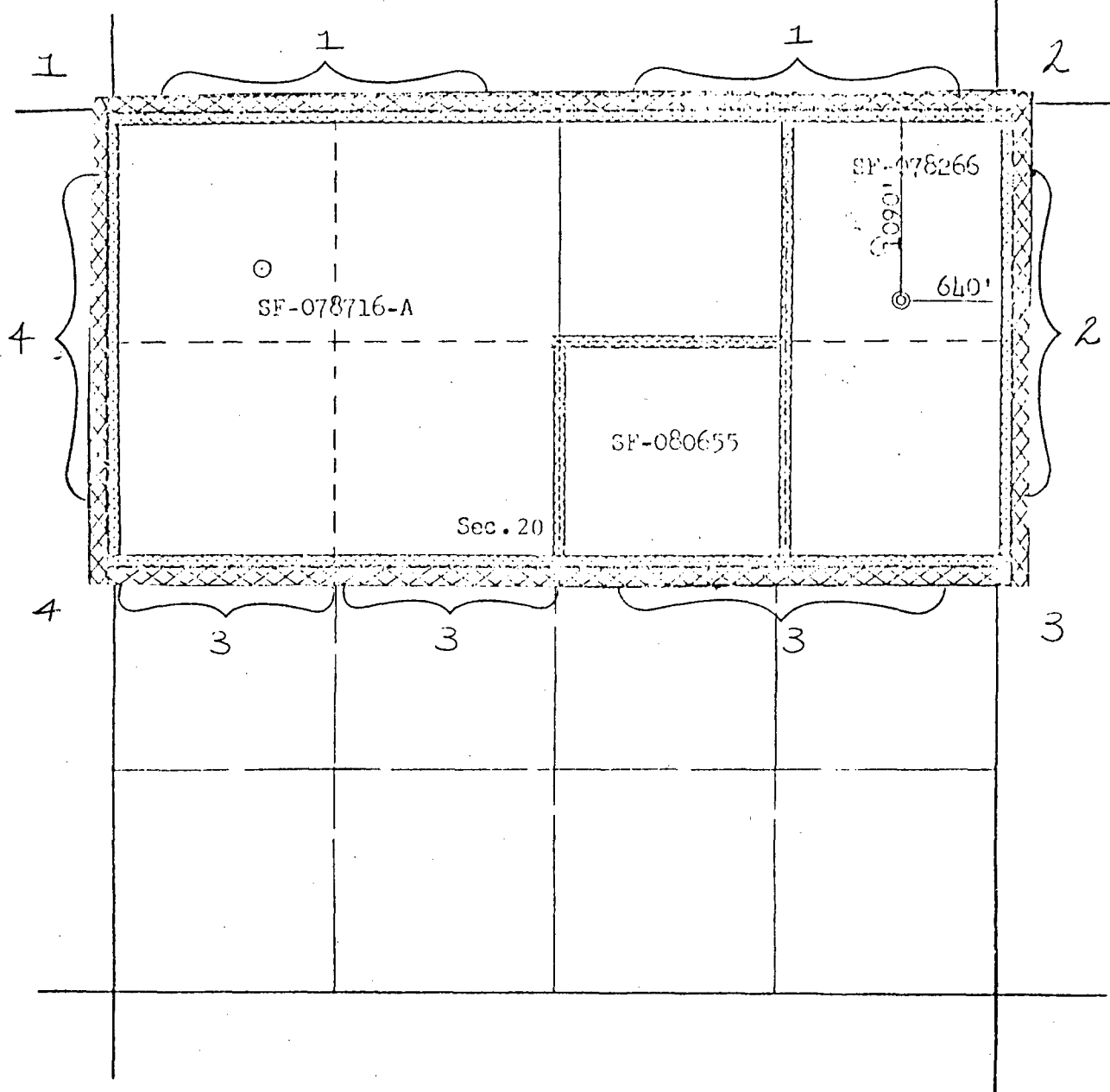
Date: 12/11/79

Well Name San Jacinto #6 E, BASIN DAKOTA

Footage---- 1090' FNL, 640' FEL

APPLICATION FOR NON-STANDARD LOCATION

County San Juan State New Mexico Section 20 Township 29N Range 10W



REMARKS:

- (1) El Paso Natural Gas Company
- (2) Arco Oil and Gas Company
- (3) Amoco Production Company
- (4) Getty Oil Company

la

All distances must be from the outer boundaries of the Section.

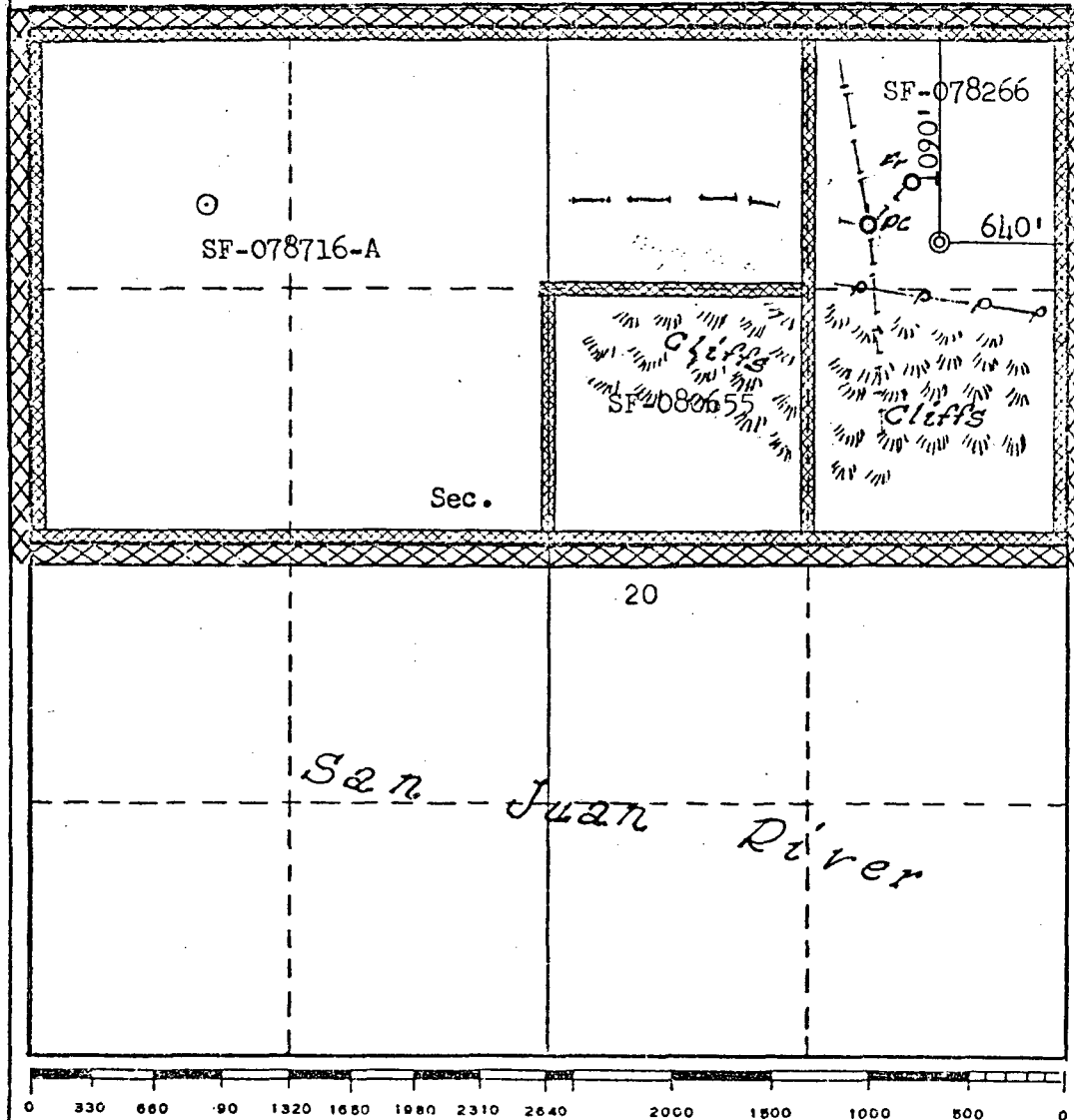
Operator EL PASO NATURAL GAS COMPANY			Lease SAN JACINTO (SF-078266)		Well No. 6-E
Unit Letter A	Section 20	Township 29N	Range 10W	County San Juan	
Actual Footage Location of Well: 1090 feet from the North line and 640 feet from the East line					
Ground Level Elev. 5658	Producing Formation Dakota		Pool Basin Dakota		Dedicated Acreage: 320.00 Acres

1. Outline the acreage dedicated to the subject well by colored pencil or hatchure marks on the plat below.
2. If more than one lease is dedicated to the well, outline each and identify the ownership thereof (both as to working interest and royalty).
3. If more than one lease of different ownership is dedicated to the well, have the interests of all owners been consolidated by communitization, unitization, force-pooling, etc?

☒ Yes ☐ No If answer is "yes," type of consolidation Communitization

If answer is "no," list the owners and tract descriptions which have actually been consolidated. (Use reverse side of this form if necessary.) _____

No allowable will be assigned to the well until all interests have been consolidated (by communitization, unitization, forced-pooling, or otherwise) or until a non-standard unit, eliminating such interests, has been approved by the Commission.



CERTIFICATION

I hereby certify that the information contained herein is true and complete to the best of my knowledge and belief.

A. J. Lucero

Name
Drilling Clerk

Position
El Paso Natural Gas

Company
November 27, 1979

Date

I hereby certify that the well location shown on this plat was plotted from field notes of actual surveys made by me or under my supervision, and that the same is true and correct to the best of my knowledge and belief.

Date Surveyed
September 12, 1979

Registered Professional Engineer and/or Land Surveyor

Fred B. Kerr Jr.
Fred B. Kerr Jr.

Certificate No.

3950

OIL CONSERVATION COMMISSION
Angles DISTRICT

OIL CONSERVATION COMMISSION
BOX 2088
SANTA FE, NEW MEXICO

DATE 11-30-79

RE: Proposed MC _____
Proposed DHC _____
Proposed NSL ✓ _____
Proposed SWD _____
Proposed WFX _____
Proposed PMX _____

Gentlemen:

I have examined the application dated 11-27-79
for the El Paso Natural Gas Co. San Jacinto #6 E
Operator Lease and Well No. Unit, S-T-R

and my recommendations are as follows:

A-20-29N-10W

Approve

Yours very truly,

AR Gendrick

