

Tenneco Oil
A Tenneco Company

Penthouse
720 South Colorado Blvd.
Denver, Colorado 80222
(303) 758-7130
December 7, 1979



CERTIFIED MAIL
Return Receipt Requested

New Mexico Oil Conservation Division
P.O. Box 2086
Santa Fe, New Mexico 87501

Attention: Mr. Joe D. Ramey

New Mexico Oil Conservation Division
1000 Rio Brazos Road
Aztec, New Mexico 87401

Attention: Mr. A. R. Kendrick

Re: Application for Unorthodox Location
Tenneco Hughes "A" #6
Proposed Dakota Gas Well
San Juan County, New Mexico

Gentlemen:

Attached in duplicate (to each office) are a well location plat C-102 with a sketch of the surrounding topography and an ownership plat for the above captioned Dakota gas well.

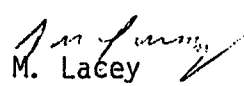
The Hughes "A" #6 proposed site is 2025' FWL, 2195' FNL, Sec. 33 T29N-R8W, San Juan County, New Mexico. This places the well only 445' from the nearest governmental quarter boundary line. This was the only feasible site due to topographical conditions as sketched on the C-102.

A copy of this application is being submitted to all offset operators by certified mail with a request that they furnish your Santa Fe office with a waiver of objection.

Pursuant to authority of Rule 104-F, we respectfully request your approval of an exception to the standard well location requirements.

Very truly yours,

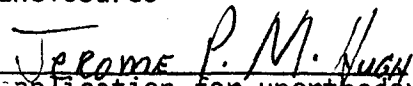
TENNECO OIL COMPANY


J. M. Lacey
Division Production Manager

JML/el

Enclosures

W A I V E R

 hereby waives objection to Tenneco Oil Company's application for unorthodox location for their Hughes "A" #6 as proposed above.

By: 

Date: 12-18-79

MAILING LIST
APPLICATION FOR UNORTHODOX LOCATIONS
TENNECO - HUGHES "A" #6
SAN JUAN COUNTY, NEW MEXICO

El Paso Natural Gas Company
P.O. Box 1492
El Paso, Texas 79978
Attention: R. H. Nordhausen

Mesa Petroleum Company
2800 Lincoln Center Bldg.
1660 Lincoln St.
Denver, Colorado 80203

Attention: J. C. Young


Jerome P. McHugh & Associates
Suite 1225
600 S. Cherry Street
Denver, Colorado 80222

New Mexico Oil Conservation Division
P.O. Box 2088
Santa Fe, New Mexico 87501

Attention: Joe D. Ramey

New Mexico Oil Conservation Division
1000 Rio Brazos Road
Aztec, New Mexico 87401

Attention: A. R. Kendrick



OIL CONSERVATION DIVISION

STATE OF NEW MEXICO
ENERGY AND MINERALS DEPARTMENTP. O. BOX 2088
SANTA FE, NEW MEXICO 87501Form C-107
Revised 10-1-78

All distances must be from the outer boundaries of the Section.

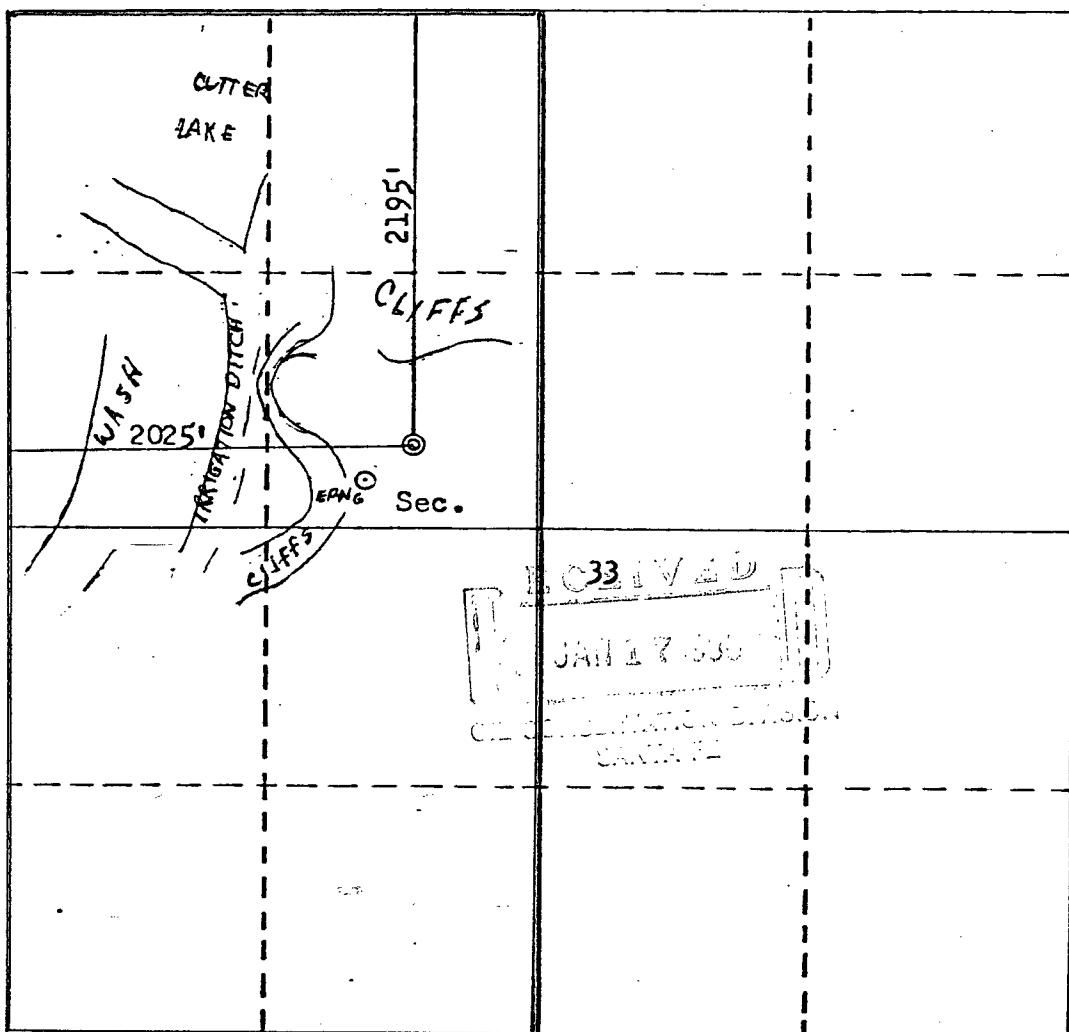
Owner TENNECO OIL COMPANY			Lease HUGHES "A"		Well No. 6
Well Letter F	Section 33	Township 29N	Range 8W	County San Juan	
Actual Footage Location of Well:					
2195 feet from the North		line and 2025		feet from the West line	
Ground Level Elev. 6096	Producing Formation		Pool		Dedicated Acreage: Acres

1. Outline the acreage dedicated to the subject well by colored pencil or hachure marks on the plat below.
2. If more than one lease is dedicated to the well, outline each and identify the ownership thereof (both as to working interest and royalty).
3. If more than one lease of different ownership is dedicated to the well, have the interests of all owners been consolidated by communitization, unitization, force-pooling, etc?

☐ Yes ☐ No If answer is "yes," type of consolidation _____

If answer is "no," list the owners and tract descriptions which have actually been consolidated. (Use reverse side of this form if necessary.) _____

No allowable will be assigned to the well until all interests have been consolidated (by communitization, unitization, forced-pooling, or otherwise) or until a non-standard unit, eliminating such interests, has been approved by the Commission.



CERTIFICATION

I hereby certify that the information contained herein is true and complete to the best of my knowledge and belief.

Name

Position

Company

Date

I hereby certify that the well location shown on this plat was plotted from field notes of actual surveys made by me or under my supervision, and that the same is true and correct to the best of my knowledge and belief.

Date Surveyed

Sept 21 1979

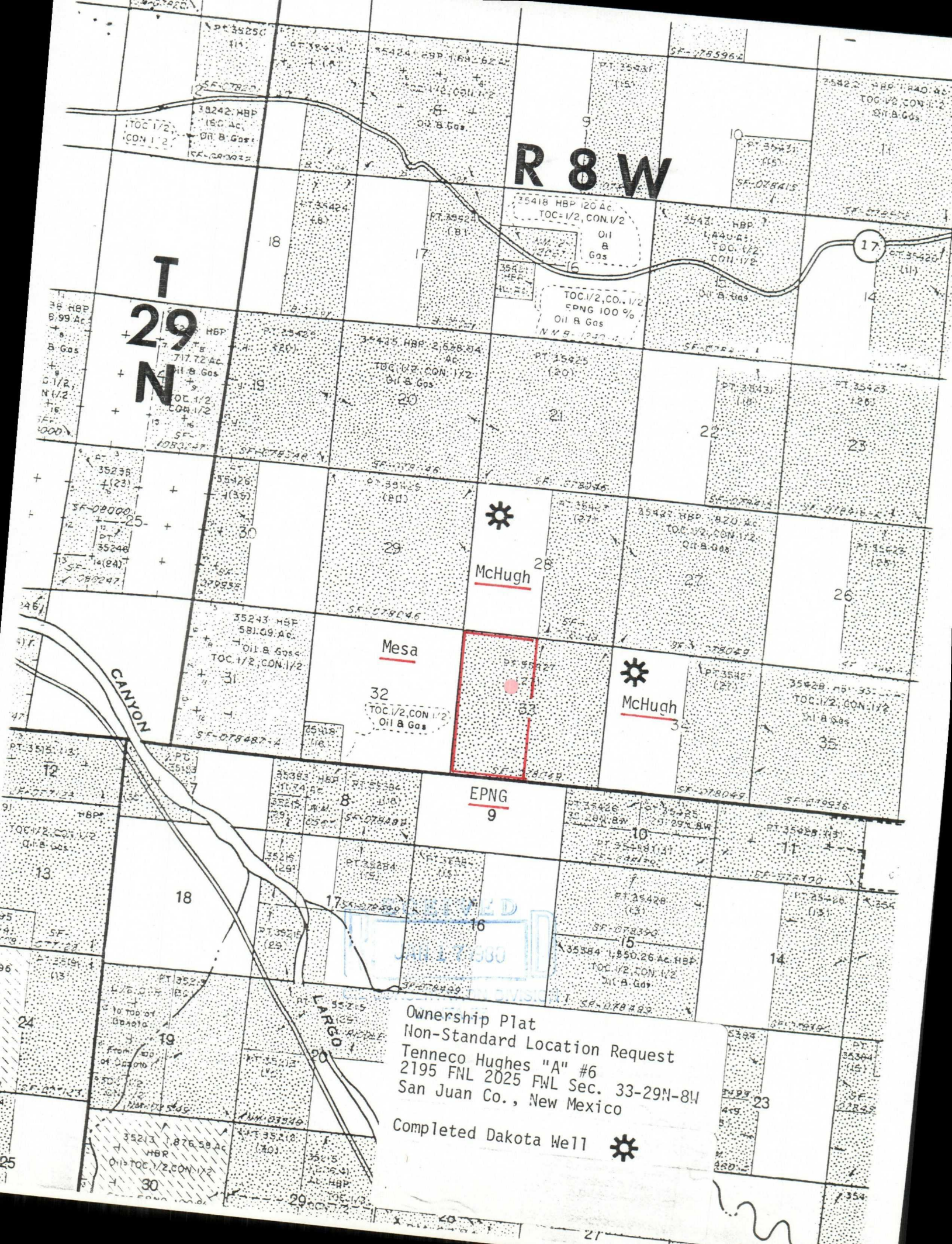
Registered Professional Engineer
and/or Land Surveyor.

2 5-52

Fred B. Kern

Certificate No. 3950

3950



NSK-1129

OIL CONSERVATION COMMISSION
Aztec DISTRICT

OIL CONSERVATION COMMISSION
BOX 2088
SANTA FE, NEW MEXICO

DATE December 17, 1979

RE: Proposed MC _____
Proposed DHC _____
Proposed NSL X _____
Proposed SWD _____
Proposed WFX _____
Proposed PMX _____

Gentlemen:

I have examined the application dated December 7, 1979
for the Sonneco Oil Co., Hughes A #6 F-33-29N-8w
Operator Lease and Well No? Unit, S-T-R

and my recommendations are as follows:

Approve

Yours very truly,

