

Tenneco Oil

A Tenneco Company

Penthouse
720 South Colorado Blvd.
Denver, Colorado 80222
(303) 758-7130



RECEIVED


DEC 17 1979

E. WILLIAM EIPPER

CERTIFIED MAIL

Return Receipt Requested

December 7, 1979



~~New Mexico Oil Conservation Division~~
~~P.O. Box 2088~~
~~Santa Fe, New Mexico 87501~~

Attention: Mr. Joe D. Ramey

New Mexico Oil Conservation Division
1000 Rio Brazos Road
Aztec, New Mexico 87401

Attention: Mr. A. R. Kendrick

Re: Application for Unorthodox Location
Tenneco Storey "D" #3
Proposed Dakota Gas Well
San Juan County, New Mexico

Gentlemen:

Attached in duplicate (to each office) are a well location plat C-102 with a sketch of the surrounding topography and an ownership plat for the above captioned Dakota gas well.

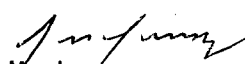
The Storey "D" #3 proposed site is 1180' FSL, 390' FWL, Sec. 35 T28N-R8W, San Juan County, New Mexico. This places the well only 390' from the boundary line of the proration unit. This was the only feasible site due to topographical conditions as sketched on the C-102.

A copy of this application is being submitted to all offset operators by certified mail with a request that they furnish your Santa Fe office with a waiver of objection.

Pursuant to authority of Rule 104-F, we respectfully request your approval of an exception to the standard well location requirements.

Very truly yours,

TENNECO OIL COMPANY


J. M. Lacey
Division Production Manager

JML/el

Enclosures

W A I V E R

GREAT LAKES CHEMICAL CORP. hereby waives objection to Tenneco Oil Company's application for unorthodox location for their Storey "D" #3 as proposed above.

By: E. Wm. Eipper
Date: 12/17/79

Tenneco Oil

A Tenneco Company

Penthouse
720 South Colorado Blvd.
Denver, Colorado 80222
(303) 758-7130



CERTIFIED MAIL

Return Receipt Requested

December 7, 1979

New Mexico Oil Conservation Division
P.O. Box 2088
Santa Fe, New Mexico 87501

Attention: Mr. Joe D. Ramey

New Mexico Oil Conservation Division
1000 Rio Brazos Road
Aztec, New Mexico 87401

Attention: Mr. A. R. Kendrick

Re: Application for Unorthodox Location
Tenneco Storey "D" #3
Proposed Dakota Gas Well
San Juan County, New Mexico

Gentlemen:

Attached in duplicate (to each office) are a well location plat C-102 with a sketch of the surrounding topography and an ownership plat for the above captioned Dakota gas well.


The Storey "D" #3 proposed site is 1180' FSL, 390' FWL, Sec. 35 T28N-R8W, San Juan County, New Mexico. This places the well only 390' from the boundary line of the proration unit. This was the only feasible site due to topographical conditions as sketched on the C-102.


A copy of this application is being submitted to all offset operators by certified mail with a request that they furnish your Santa Fe office with a waiver of objection.

Pursuant to authority of Rule 104-F, we respectfully request your approval of an exception to the standard well location requirements.

Very truly yours,

TENNECO OIL COMPANY


J. M. Lacey
Division Production Manager



JML/e1

Enclosures

W A I V E R

_____ hereby waives objection to Tenneco Oil Company's application for unorthodox location for their Storey "D" #3 as proposed above.

By: _____

Date: _____

OIL CONSERVATION DIVISION

STATE OF NEW MEXICO
OIL AND MINERALS DEPARTMENT

P. O. BOX 2088

SANTA FE, NEW MEXICO 87501

Form C-102
Revised 10-1-78

All distances must be from the outer boundaries of the Section.

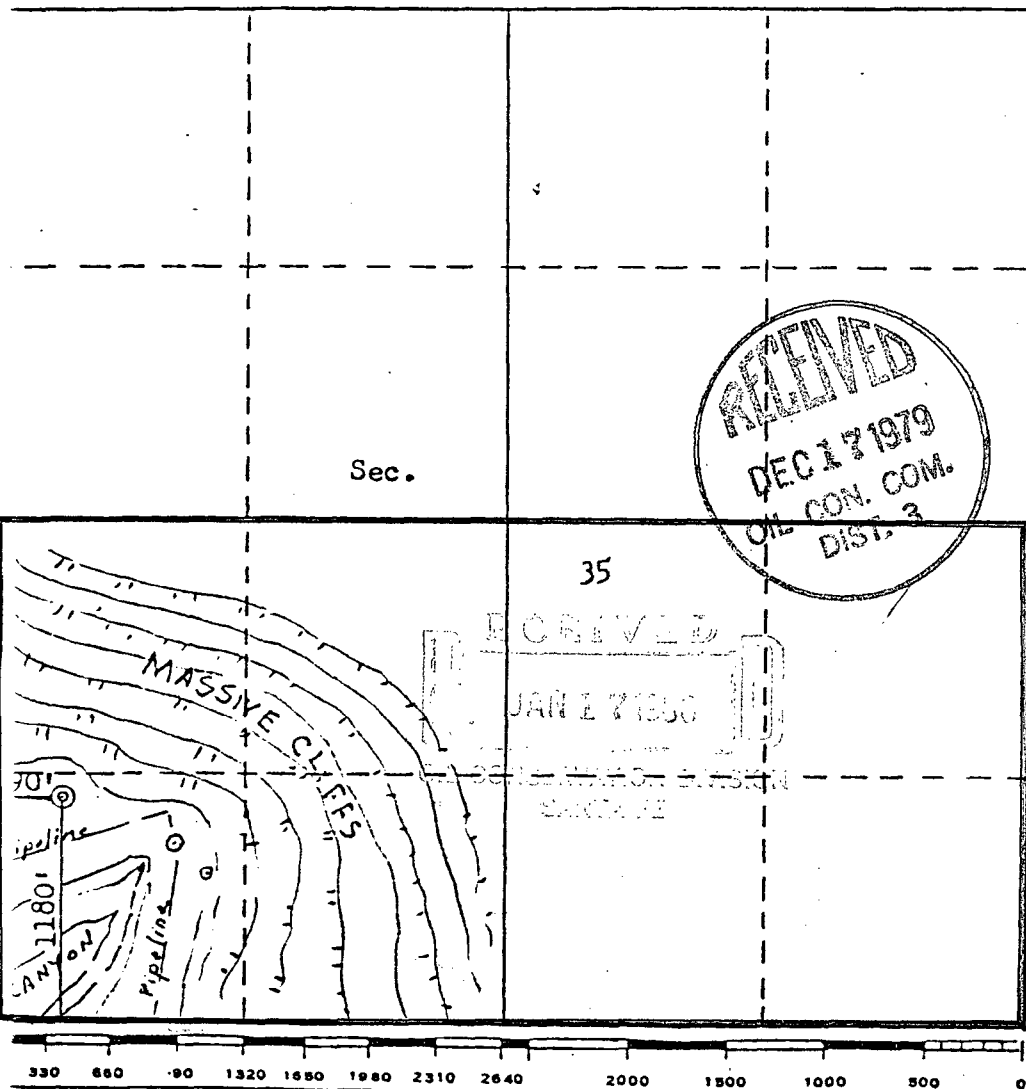
Operator TENNECO OIL COMPANY			Lease STOREY "D"		Well No. 3
Section Letter M	Section 35	Township 28N	Range 8W	County San Juan	
Actual Footage Location of Well: 1180 feet from the South line and 390 feet from the West line					
Ground Level Elev. 6262	Producing Formation		Pool		Dedicated Acreage: Acres

1. Outline the acreage dedicated to the subject well by colored pencil or hachure marks on the plat below.
2. If more than one lease is dedicated to the well, outline each and identify the ownership thereof (both as to working interest and royalty).
3. If more than one lease of different ownership is dedicated to the well, have the interests of all owners been consolidated by communitization, unitization, force-pooling, etc?

☐ Yes ☐ No If answer is "yes," type of consolidation _____

If answer is "no," list the owners and tract descriptions which have actually been consolidated. (Use reverse side of this form if necessary.) _____

No allowable will be assigned to the well until all interests have been consolidated (by communitization, unitization, forced-pooling, or otherwise) or until a non-standard unit, eliminating such interests, has been approved by the Commission.



CERTIFICATION

I hereby certify that the information contained herein is true and complete to the best of my knowledge and belief.

Name

Position

Company

Date

I hereby certify that the well location shown on this plat was plotted from field notes of actual surveys made by me or under my supervision, and that the same is true and correct to the best of my knowledge and belief.

Date Surveyed

September 14, 1979

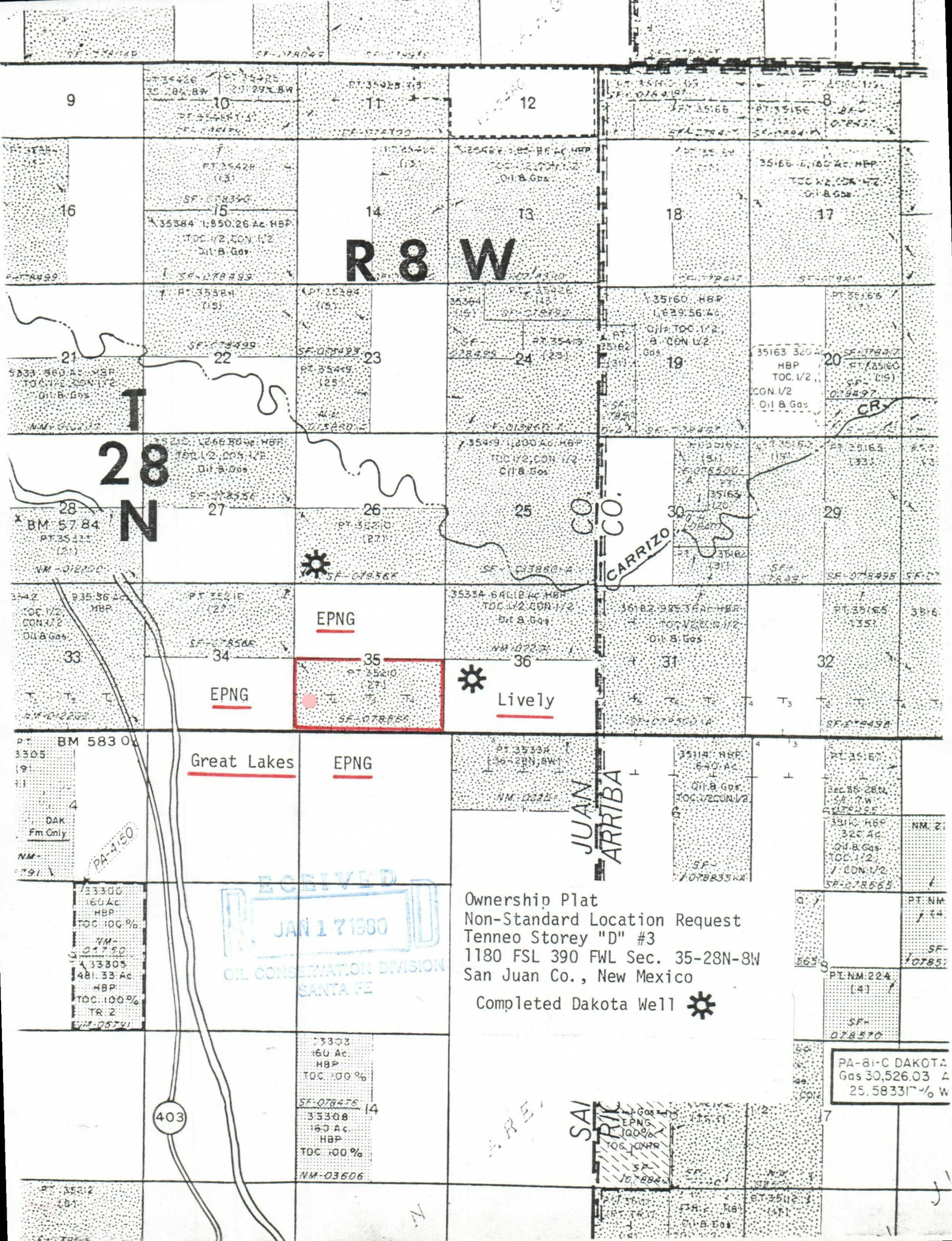
Registered Professional Engineer
and/or Professional Surveyor

Fred B. Kern Jr.

Certificate No. 3950

MEXICO

AERR. 18



RECEIVED
JAN 17 1980
OIL CONSERVATION DIVISION
SANTA FE

Ownership Plat
Non-Standard Location Request
Tenneo Storey "D" #3
1180 FSL 390 FWL Sec. 35-28N-8W
San Juan Co., New Mexico
Completed Dakota Well

PA-81-C DAKOTA
Gas 30,526.03 A
25.583317% W

MAILING LIST
APPLICATION FOR UNORTHODOX LOCATIONS
TENNECO - STOREY "D" #3
SAN JUAN COUNTY, NEW MEXICO

El Paso Natural Gas Company
P.O. Box 1492
El Paso, Texas 79978

Attention: R. H. Nordhausen

Lively Exploration Company
709 E. Bloomfield Road
Farmington, New Mexico 87401

Attention: T. A. Dugan

Great Lakes Chemical Corporation
P.O. Box 2200
West Lafayette, Indiana 47906


Attention: A. Barbera

New Mexico Oil Conservation Division
P.O. Box 2088
Santa Fe, New Mexico 97501

Attention: Joe D. Ramey

New Mexico Oil Conservation Division
1000 Rio Brazos Road
Aztec, New Mexico 87401

Attention: A. R. Kendrick



File NSL-1130

✓

OIL CONSERVATION COMMISSION
Alto DISTRICT

OIL CONSERVATION COMMISSION
BOX 2088
SANTA FE, NEW MEXICO

DATE December 18, 1979

RE: Proposed MC _____
Proposed DHC _____
Proposed NSL X _____
Proposed SWD _____
Proposed WFX _____
Proposed PMX _____

Gentlemen:

I have examined the application dated December 7, 1979
for the Tenneco Oil Co., Storey D #3 M-35-28N-8W
Operator Lease and Well No. Unit, S-T-R

and my recommendations are as follows:

Approve

Yours very truly,

RECEIVED
JAN 17 1980
OIL CONSERVATION DIVISION
SANTA FE

Frank S. Cherry