

**Tenneco Oil**  
A Tenneco Company

Penthouse  
720 South Colorado Blvd.  
Denver, Colorado 80222  
(303) 758-7130



CERTIFIED MAIL  
Return Receipt Requested

December 14, 1979

New Mexico Oil Conservation Division  
P.O. Box 2088  
Santa Fe, New Mexico 87501

Attention: Mr. Joe D. Ramey

New Mexico Oil Conservation Division  
1000 Rio Brazos Road  
Aztec, New Mexico 87401

Attention: Mr. A. R. Kendrick

Re: Application for Unorthodox Location  
Tenneco Russell #2  
Proposed Dakota Gas Well Pool  
San Juan County, New Mexico

Gentlemen:

Attached in duplicate (to each office) are a well location plat C-102 with a sketch of the surrounding topography and an ownership plat for the above captioned Dakota gas well.

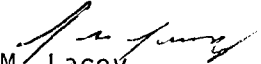
The Russell #2 proposed site is 945' FWL, 1275' FSL, Sec. 24 T28N-R8W, San Juan County, New Mexico. This places the well only 45' from the boundary line of the proration unit. This was the only feasible site due to topographical conditions as sketched on the C-102.

A copy of this application is being submitted to all offset operators by certified mail with a request that they furnish your Santa Fe office with a waiver of objection.

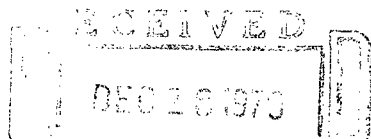
Pursuant to authority of Rule 104-F, we respectfully request your approval of an exception to the standard well location requirements.

Very truly yours,

TENNECO OIL COMPANY

  
J. M. Lacey  
Division Production Manager

HGC/el  
Enclosures  
OIL CONSERVATION DIVISION  
SANTA FE



W A I V E R

hereby waives objection to Tenneco Oil Company's application for unorthodox location for their Russell #2 as proposed above.

By: \_\_\_\_\_  
Date: \_\_\_\_\_

NS - 1131  
Rule 3 R1670-V  
1-7-80

File

NSL-1131

OIL CONSERVATION COMMISSION  
Albuquerque DISTRICT

OIL CONSERVATION COMMISSION  
BOX 2088  
SANTA FE, NEW MEXICO

DATE December 21, 1979

RE: Proposed MC \_\_\_\_\_  
Proposed DHC \_\_\_\_\_  
Proposed NSL X \_\_\_\_\_  
Proposed SWD \_\_\_\_\_  
Proposed WFX \_\_\_\_\_  
Proposed PMX \_\_\_\_\_

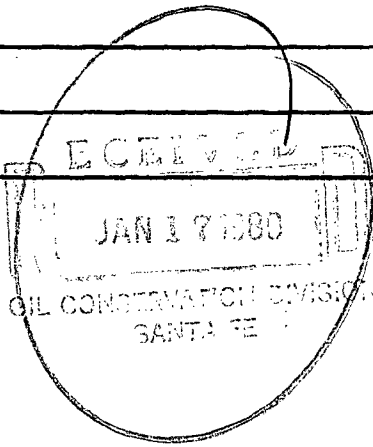
*Received for 10/26/79*

Gentlemen:

I have examined the application dated December 14, 1979  
for the Tenneco Oil Co., Russell #2, M-24-28N-8W  
Operator Lease and Well No. Unit, S-T-R

and my recommendations are as follows:

Disapprove Standard locations are available in the  
proposed quarter section.



Yours very truly,

Frank E. Chang

## OIL CONSERVATION DIVISION

P. O. BOX 2088

STATE OF NEW MEXICO  
ENERGY AND MINERALS DEPARTMENT

SANTA FE, NEW MEXICO 87501

1200.00

Form C-102  
Revised 10-

All distances must be from the outer boundaries of the Section.

Operator <b>TENNECO OIL COMPANY</b>			Lease <b>RUSSELL</b>		Well No. <b>2</b>
Unit Letter <b>M</b>	Section <b>24</b>	Township <b>28N</b>	Range <b>8W</b>	County <b>San Juan</b>	
Actual Footage Location of Well: <b>1275</b> feet from the <b>South</b> line and <b>945</b> feet from the <b>West</b> line					
Ground Level Elev. <b>6238</b>	Producing Formation		Pool	Dedicated Acreage: <b>320.00</b> Acr	

1. Outline the acreage dedicated to the subject well by colored pencil or hachure marks on the plat below.
2. If more than one lease is dedicated to the well, outline each and identify the ownership thereof (both as to working interest and royalty).
3. If more than one lease of different ownership is dedicated to the well, have the interests of all owners been consolidated by communitization, unitization, force-pooling, etc?

☐ Yes ☐ No If answer is "yes," type of consolidation \_\_\_\_\_

If answer is "no," list the owners and tract descriptions which have actually been consolidated. (Use reverse side of this form if necessary.) \_\_\_\_\_

No allowable will be assigned to the well until all interests have been consolidated (by communitization, unitization, forced-pooling, or otherwise) or until a non-standard unit, eliminating such interests, has been approved by the Commission.

## CERTIFICATION

I hereby certify that the information contained herein is true and complete to the best of my knowledge and belief.

Name \_\_\_\_\_

Position \_\_\_\_\_

Company \_\_\_\_\_

Date \_\_\_\_\_

I hereby certify that the well location shown on this plat was plotted from field notes of actual surveys made by me under my supervision, and that the same is true and correct to the best of my knowledge and belief.

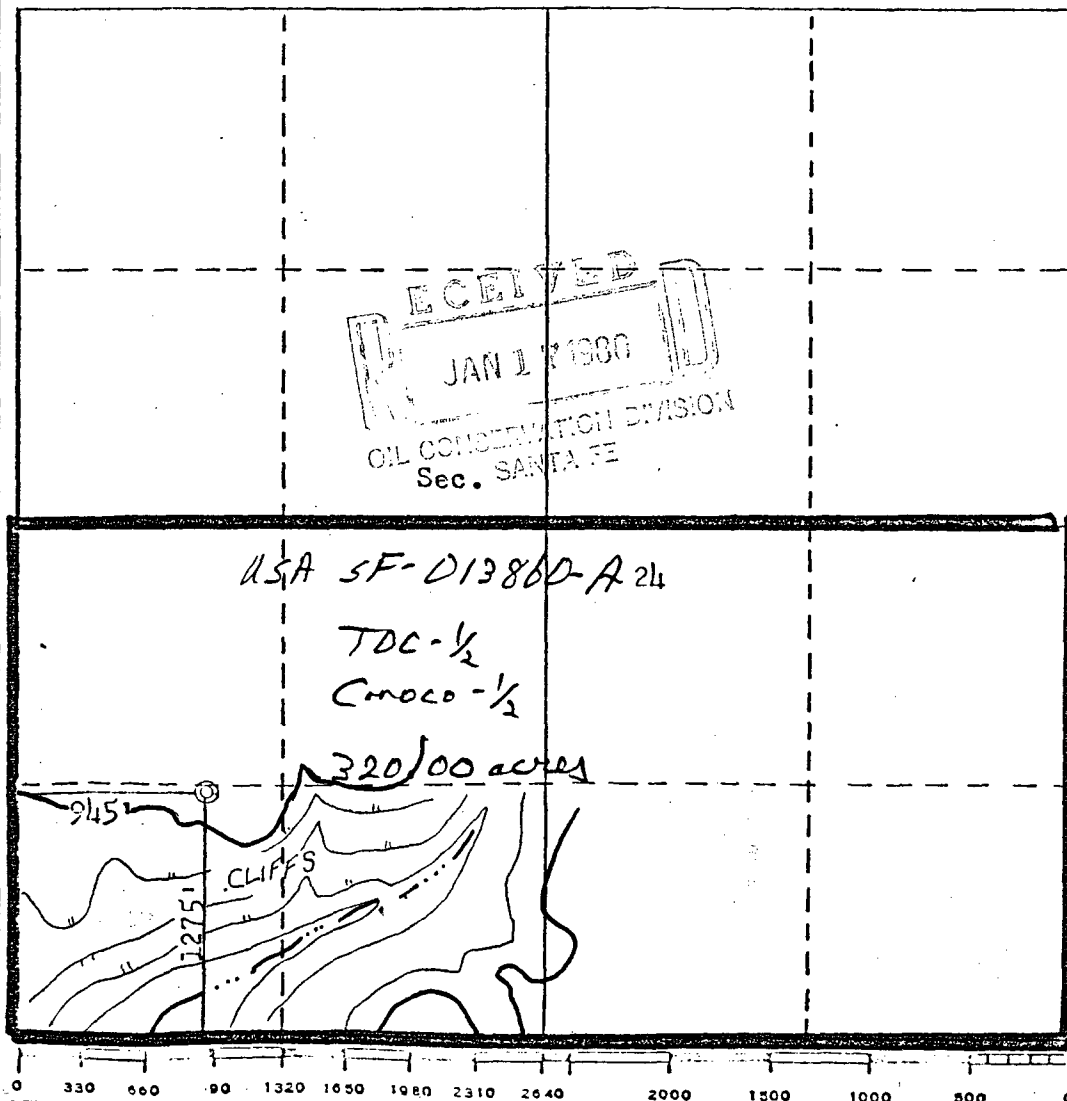
Date Surveyed \_\_\_\_\_

August 28, 1968

Registered Professional Engineer  
and/or Land Surveyor

Fred B. Kerr, Jr.

Certificate No. 3950

RECEIVED  
JAN 1 1968  
OIL CONSERVATION DIVISION  
Sec. SANTA FE



R 8 W

SCH. SEC.

T 28 N

EPNG



EPNG

CARRIZO

Ownership Plat  
Non-Standard Location Request  
Tenneco Russell #2  
945 FWL 1275 FSL Sec24-28N-8W  
San Juan Co., New Mexico  
Completed Dakota well

RECEIVED  
JAN 1 1980  
OIL CONSERVATION  
SANTA FE

JUAN ARRIB

MAILING LIST  
APPLICATION FOR UNORTHODOX LOCATIONS  
TENNECO - RUSSELL #2  
SAN JUAN COUNTY, NEW MEXICO

El Paso Natural Gas Company  
P.O. Box 1492  
El Paso, Texas 79978

Attention: R. H. Nordhausen

New Mexico Oil Conservation Division  
P.O. Box 2088  
Santa Fe, New Mexico 87501

Attention: Joe D. Ramey

New Mexico Oil Conservation Division  
1000 Rio Brazos Road  
Aztec, New Mexico 87401

Attention: A. R. Kendrick

