



# PHILLIPS PETROLEUM COMPANY

ODESSA, TEXAS 79762  
4001 PENBROOK

NATURAL RESOURCES GROUP  
Exploration and Production

January 8, 1980

Unorthodox Locations--  
East Vacuum Grayburg-San Andres Unit,  
Vacuum Grayburg-San Andres Pool,  
Lea County, New Mexico

New Mexico Department of  
Energy and Minerals  
Oil Conservation Division--3  
P. O. Box 2088  
Santa Fe, New Mexico 87501

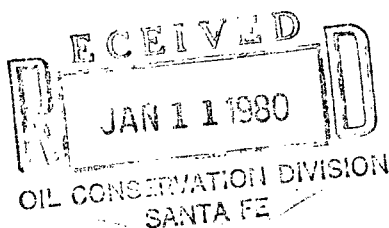
Attention: Mr. Joe D. Ramey  
Division Director

*NSLs - 1139  
OK  
Immediate  
Follow previous format*

Gentlemen:

We respectfully request administrative approval of the unorthodox locations of the below listed wells. Administrative action is provided by Order Number R-5897, Section 4, Rule 8. All contiguous proration units are within the interior of the subject unit or the location of the well is greater than 330 feet from the outer unit boundary. Therefore, waiver of the waiting period and immediate action is requested. Individual well proration plats and a unit plat are attached.

<u>Tract 3229--Well No. 008</u>	1300' from the South and 2400' from the West, Section 32, Township 17-S, Range 35-E, Lea County, New Mexico. ✓
<u>Tract 3229--Well No. 009</u>	200' from the South and 2500' from the West, Section 32, Township 17-S, Range 35-E, Lea County, New Mexico. ✓
<u>Tract 3229--Well No. 007</u>	2600' from the South and 2500' from the West, Section 32, Township 17-S, Range 35-E, Lea County, New Mexico. ✓
<u>Tract 3202--Well No. 011</u>	2600' from the South and 200' from the East, Section 32, Township 17-S, Range 35-E, Lea County, New Mexico. ✓
<u>Tract 3202--Well No. 014</u>	200' from the South and 200' from the East, Section 32, Township 17-S, Range 35-E, Lea County, New Mexico. ✓



Unorthodox Locations--EVGSAU  
January 8, 1980  
Page: 2

Tract 3308--Well No. 004

200' from the North and 100' from the West, ✓  
Section 33, Township 17-S, Range 35-E, Lea  
County, New Mexico.

Tract 3333--Well No. 008

2650' from the South and 2550' from the West, ✓  
Section 33, Township 17-S, Range 35-E, Lea  
County, New Mexico.

Tract 3345--Well No. 001

300' from the South and 2500' from the West, ✓  
Section 33, Township 17-S, Range 35-E, Lea  
County, New Mexico.

Tract 3315--Well No. 008

1650' from the South and 150' from the East, ✓  
Section 33, Township 17-S, Range 35-E, Lea  
County, New Mexico.

Tract 3308--Well No. 005

175' from the North and 2600' from the West, ✓  
Section 33, Township 17-S, Range 35-E, Lea  
County, New Mexico.

Your early consideration and advice will be appreciated.

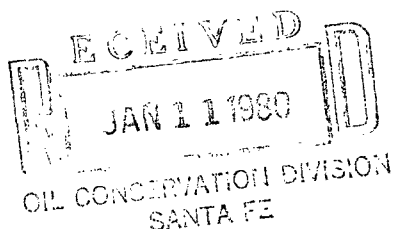
Very truly yours,



T. Harold McLemore  
Area Regulation and Proration Analyst

THM:skm  
Attachments

cc: Oil Conservation Division  
Hobbs, New Mexico (w/attachments)



**NEW MEXICO OIL CONSERVATION COMMISSION  
WELL LOCATION AND ACREAGE DEDICATION PLAT**

Form C-102  
Supersedes C-128  
Effective 1-1-65

All distances must be from the outer boundaries of the Section

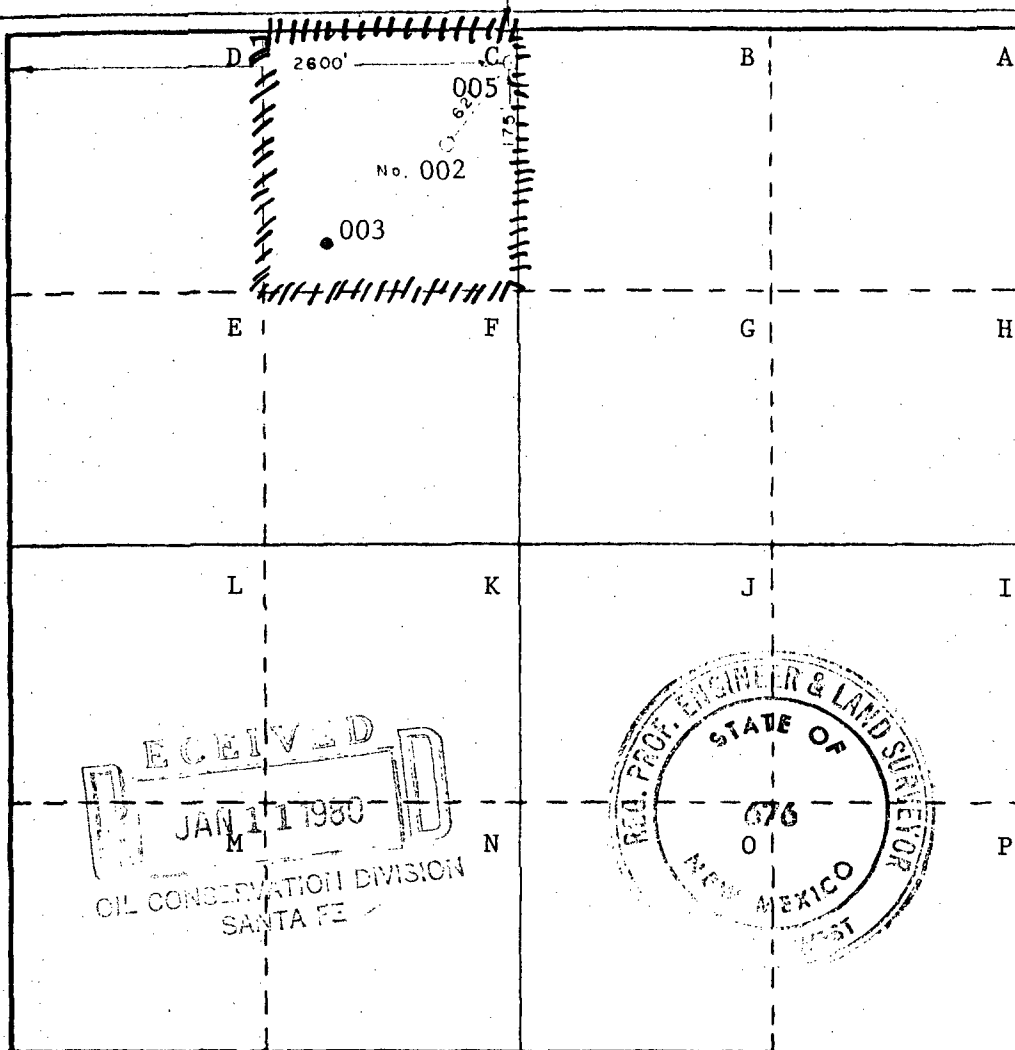
Operator <b>PHILLIPS PETROLEUM COMPANY</b>			Lease <b>EVGSA Unit 3308</b>		Well No. <b>005</b>
Unit Letter <b>C</b>	Section <b>33</b>	Township <b>17 South</b>	Range <b>35 East</b>	County <b>Lea</b>	
Actual Footage Location of Well: <b>175</b> feet from the <b>north</b> line and <b>2600</b> feet from the <b>west</b> line					
Ground Level Elev. <b>3948.4</b> (unprepared)	Producing Formation <b>Grayburg-San Andres</b>		Pool <b>Vacuum Gb/SA</b>	Dedicated Acreage: <b>40</b> Acres	

1. Outline the acreage dedicated to the subject well by colored pencil or hachure marks on the plat below.
2. If more than one lease is dedicated to the well, outline each and identify the ownership thereof (both as to working interest and royalty).
3. If more than one lease of different ownership is dedicated to the well, have the interests of all owners been consolidated by communitization, unitization, force-pooling, etc?

☐ Yes ☐ No If answer is "yes," type of consolidation \_\_\_\_\_

If answer is "no," list the owners and tract descriptions which have actually been consolidated. (Use reverse side of this form if necessary.) \_\_\_\_\_

No allowable will be assigned to the well until all interests have been consolidated (by communitization, unitization, forced-pooling, or otherwise) or until a non-standard unit, eliminating such interests, has been approved by the Commission.



**CERTIFICATION**


I hereby certify that the information contained herein is true and complete to the best of my knowledge and belief.

\_\_\_\_\_  
Name  
**W. J. Mueller**  
Position  
**Senior Engineering Spec.**  
Company  
**Phillips Petroleum Company**  
Date  
**January 9, 1980**

I hereby certify that the well location shown on this plat was plotted from field notes of actual surveys made by me or under my supervision, and that the same is true and correct to the best of my knowledge and belief.

Date Surveyed  
**Dec. 29, 1979**  
Registered Professional Engineer and/or Land Surveyor

\_\_\_\_\_  
Certificate No. **John W. West 676**  
**Ronald J. Eidson 3239**



**NEW MEXICO OIL CONSERVATION COMMISSION  
WELL LOCATION AND ACREAGE DEDICATION PLAT**

Form C-102  
Supersedes C-128  
Effective 1-1-65

All distances must be from the outer boundaries of the Section

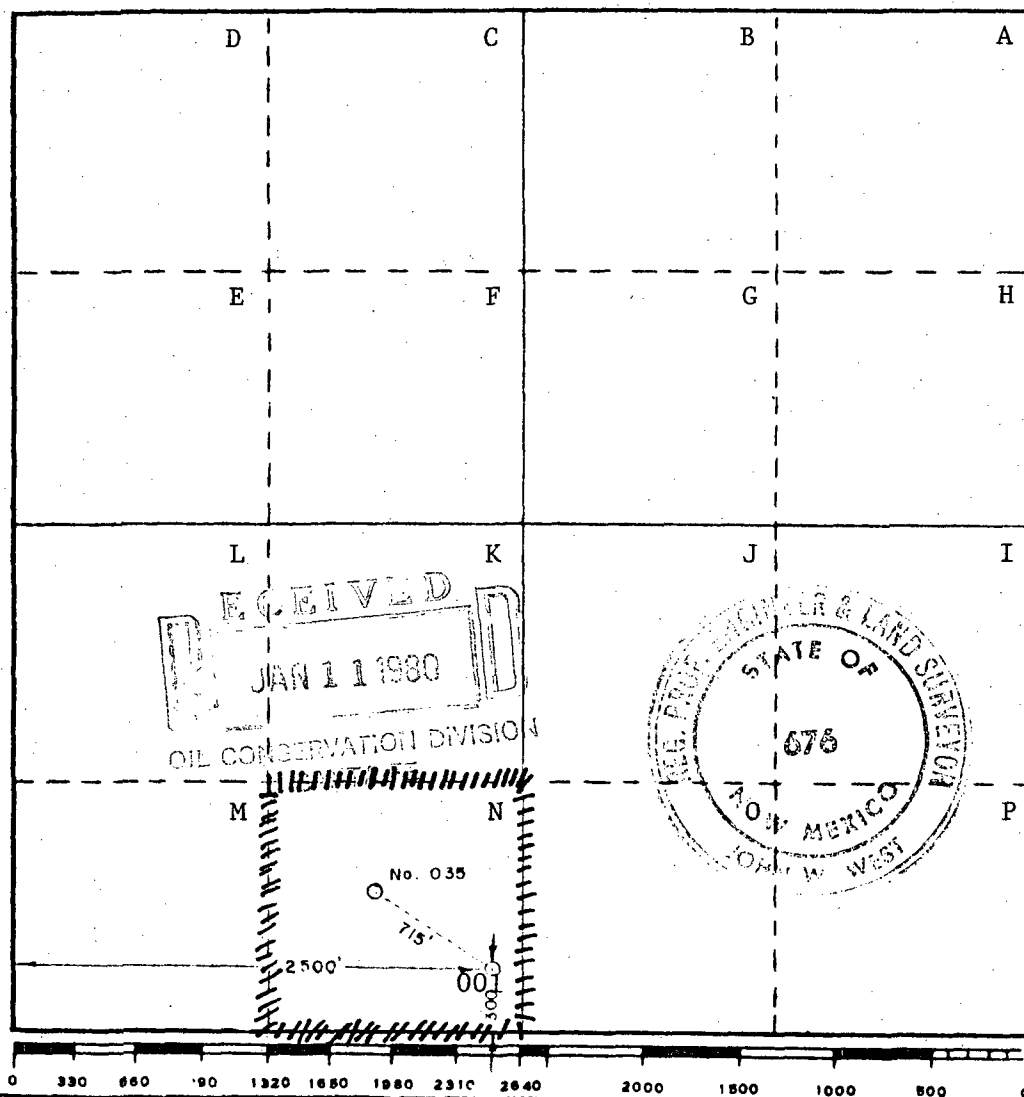
Operator <b>PHILLIPS PETROLEUM COMPANY</b>			Lease <b>EVGSA Unit 3345</b>		Well No. <b>001</b>
Unit Letter <b>N</b>	Section <b>33</b>	Township <b>17 South</b>	Range <b>35 East</b>	County <b>Lea</b>	
Actual Forage Location of Well: <b>300</b> feet from the <b>south</b> line and <b>2500</b> feet from the <b>west</b> line					
Ground Level Elev. <b>3942.0</b> (unprepared)	Producing Formation <b>Grayburg-San Andres</b>		Pool <b>Vacuum Gb/SA</b>		Dedicated Acreage: <b>40</b> Acres

1. Outline the acreage dedicated to the subject well by colored pencil or hachure marks on the plat below.
2. If more than one lease is dedicated to the well, outline each and identify the ownership thereof (both as to working interest and royalty).
3. If more than one lease of different ownership is dedicated to the well, have the interests of all owners been consolidated by communitization, unitization, force-pooling, etc?

☐ Yes ☐ No If answer is "yes," type of consolidation \_\_\_\_\_

If answer is "no," list the owners and tract descriptions which have actually been consolidated. (Use reverse side of this form if necessary.) \_\_\_\_\_

No allowable will be assigned to the well until all interests have been consolidated (by communitization, unitization, forced-pooling, or otherwise) or until a non-standard unit, eliminating such interests, has been approved by the Commission.



**CERTIFICATION**

I hereby certify that the information contained herein is true and complete to the best of my knowledge and belief.

*W. J. Mueller*  
Name

**W. J. Mueller**

Position

**Senior Engineering Spec.**

Company

**Phillips Petroleum Company**

Date

**January 9, 1980**

I hereby certify that the well location shown on this plat was plotted from field notes of actual surveys made by me or under my supervision, and that the same is true and correct to the best of my knowledge and belief.

Date Surveyed

**Dec. 28, 1979**

Registered Professional Engineer and/or Land Surveyor

*John W. West*  
Certificate No. **John W. West 676**  
**Ronald J. Eidson 3239**

**NEW MEXICO OIL CONSERVATION COMMISSION  
WELL LOCATION AND ACREAGE DEDICATION PLAT**

Form O-10,  
Supersedes O-10-1  
Effective 1-1-77

All distances must be from the outer boundaries of the Section

Operator <b>PHILLIPS PETROLEUM COMPANY</b>			Lease <b>EVGSA Unit 3308</b>		Well No. <b>004</b>
Unit Letter <b>D</b>	Section <b>33</b>	Township <b>17 South</b>	Range <b>35 East</b>	County <b>Lea</b>	
Actual Footage Location of Well: <b>200</b> feet from the <b>north</b> line and <b>100</b> feet from the <b>west</b> line					
Ground Level Elev. <b>3950.3</b>	Producing Formation <b>Grayburg-San Andres</b>		Pool <b>Vacuum Gb/SA</b>		Dedicated Acreage: <b>40</b> Acres

(unprepared)  
1. Outline the acreage dedicated to the subject well by colored pencil or hachure marks on the plat below.

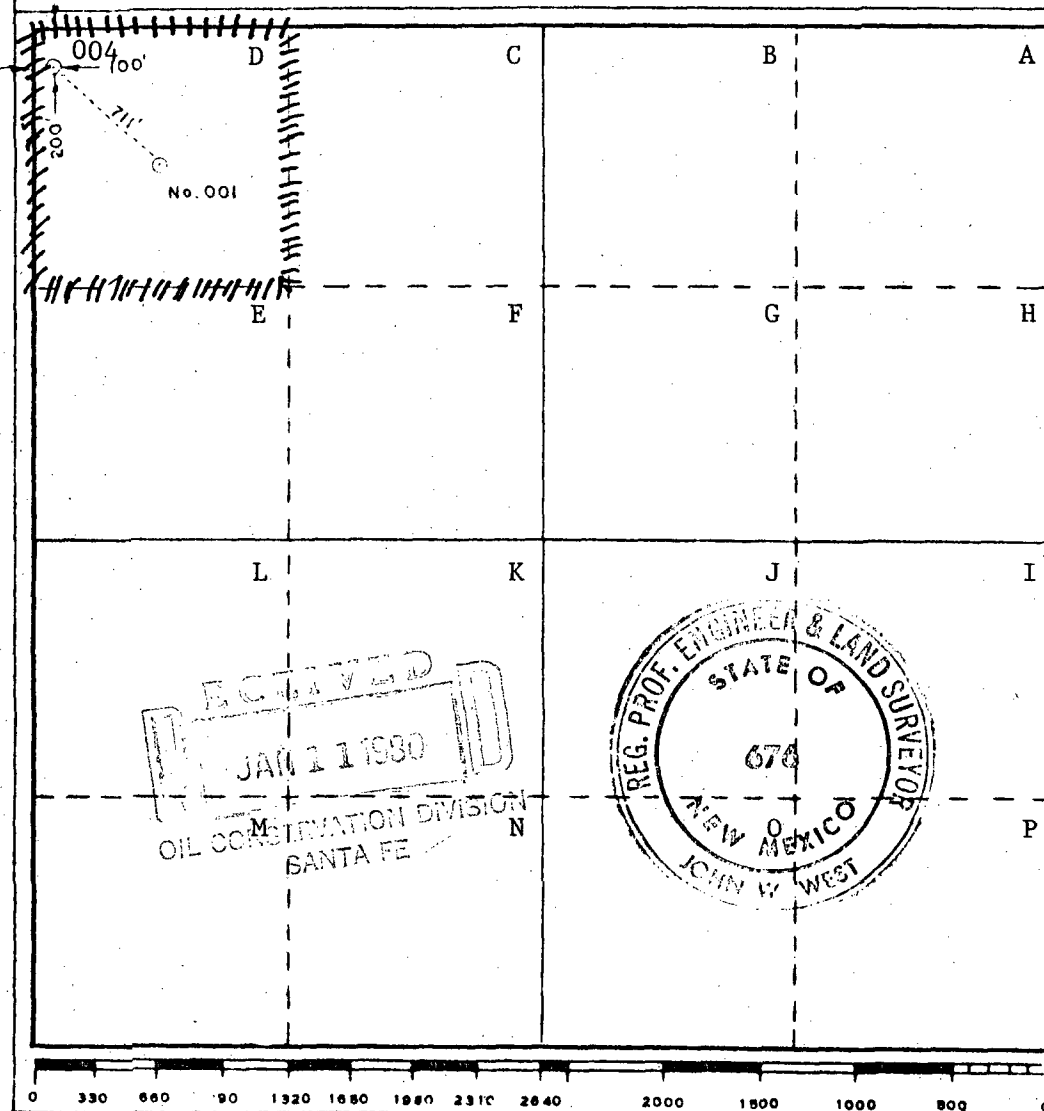
2. If more than one lease is dedicated to the well, outline each and identify the ownership thereof (both as to working interest and royalty).

3. If more than one lease of different ownership is dedicated to the well, have the interests of all owners been consolidated by communitization, unitization, force-pooling, etc?

☐ Yes ☐ No If answer is "yes," type of consolidation \_\_\_\_\_

If answer is "no," list the owners and tract descriptions which have actually been consolidated. (Use reverse side of this form if necessary.) \_\_\_\_\_

No allowable will be assigned to the well until all interests have been consolidated (by communitization, unitization, forced-pooling, or otherwise) or until a non-standard unit, eliminating such interests, has been approved by the Commission.



**CERTIFICATION**

I hereby certify that the information contained herein is true and complete to the best of my knowledge and belief.

*W. J. Mueller*  
Name

W. J. Mueller  
Position

Senior Engineering Spec.

Company  
Phillips Petroleum Company

Date  
January 9, 1980

I hereby certify that the well location shown on this plat was plotted from field notes of actual surveys made by me or under my supervision, and that the same is true and correct to the best of my knowledge and belief.

Date Surveyed  
Dec. 29, 1979

Registered Professional Engineer and/or Land Surveyor

*John W. West*

Certificate No. John W. West 676  
Ronald J. Eidson 3239

**NEW MEXICO OIL CONSERVATION COMMISSION  
WELL LOCATION AND ACREAGE DEDICATION PLAT**

Form C-102  
Supersedes C-128  
Effective 1-1-65

All distances must be from the outer boundaries of the Section.

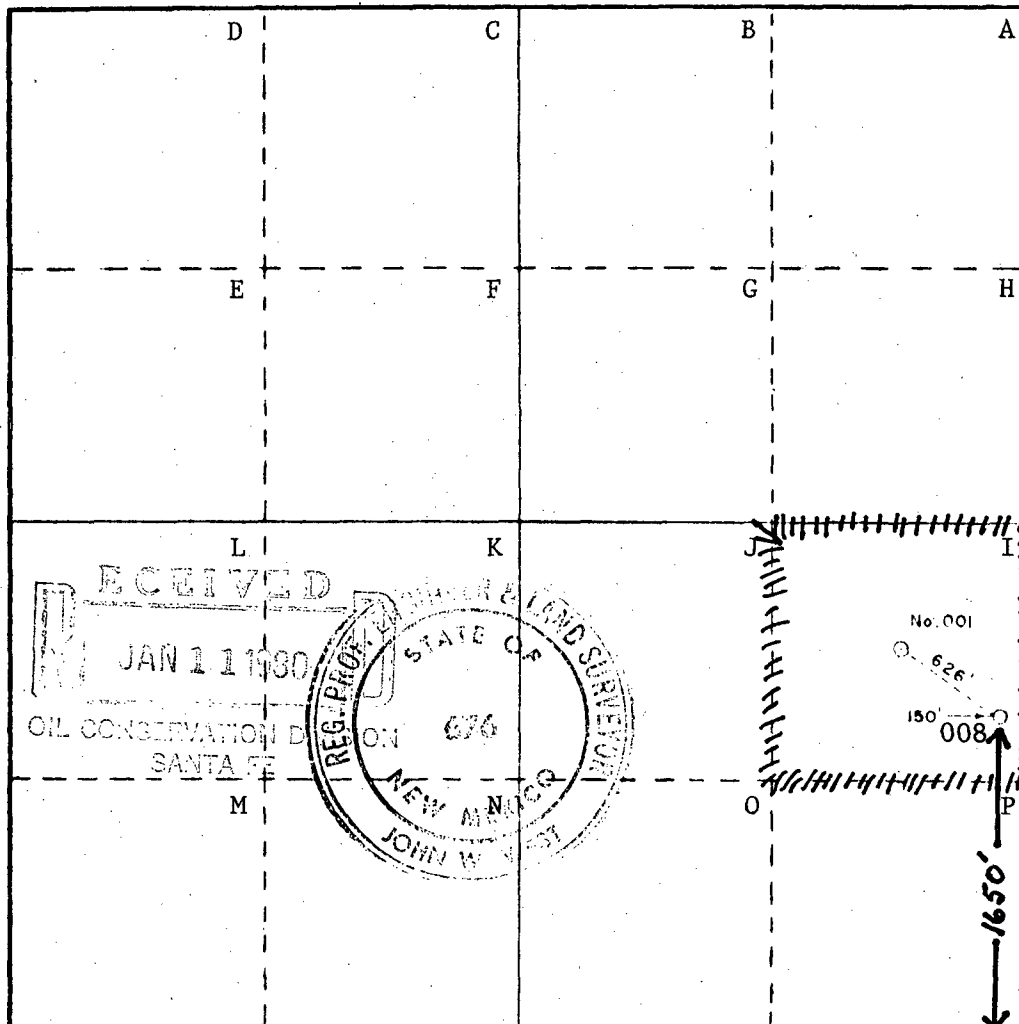
Operator <b>PHILLIPS PETROLEUM COMPANY</b>			Lease <b>EVGSA Unit 3315</b>		Well No. <b>008</b>
Unit Letter <b>I</b>	Section <b>33</b>	Township <b>17 South</b>	Range <b>35 East</b>	County <b>Lea</b>	
Actual Footage Location of Well: <b>1650</b> feet from the <b>south</b> line and <b>150</b> feet from the <b>east</b> line					
Ground Level Elev. <b>3933.4</b>	Producing Formation <b>Grayburg-San Andres</b>		Pool <b>Vacuum Gb/SA</b>		Dedicated Acreage: <b>40</b> Acres

- (unprepared)
1. Outline the acreage dedicated to the subject well by colored pencil or hatchure marks on the plat below.
  2. If more than one lease is dedicated to the well, outline each and identify the ownership thereof (both as to working interest and royalty).
  3. If more than one lease of different ownership is dedicated to the well, have the interests of all owners been consolidated by communitization, unitization, force-pooling, etc?

☐ Yes ☐ No If answer is "yes," type of consolidation \_\_\_\_\_

If answer is "no," list the owners and tract descriptions which have actually been consolidated. (Use reverse side of this form if necessary.) \_\_\_\_\_

No allowable will be assigned to the well until all interests have been consolidated (by communitization, unitization, forced-pooling, or otherwise) or until a non-standard unit, eliminating such interests, has been approved by the Commission.



**CERTIFICATION**

I hereby certify that the information contained herein is true and complete to the best of my knowledge and belief.

*W. J. Mueller*  
Name

W. J. Mueller

Position

Senior Engineering Spec.

Company

Phillips Petroleum Company

Date

January 9, 1980

I hereby certify that the well location shown on this plat was plotted from field notes of actual surveys made by me or under my supervision, and that the same is true and correct to the best of my knowledge and belief.

Date Surveyed

Dec. 28, 1979

Registered Professional Engineer and/or Land Surveyor

*John W. West*  
Certificate No. John W. West 676  
Ronald J. Eidson 3239

**NEW MEXICO OIL CONSERVATION COMMISSION  
WELL LOCATION AND ACREAGE DEDICATION PLAT**

Form C-102  
Supersedes C-128  
Effective 1-1-65

All distances must be from the outer boundaries of the Section

Operator <b>PHILLIPS PETROLEUM COMPANY</b>			Lease <b>EVGSA Unit 3202</b>		Well No. <b>014</b>
Unit Letter <b>P</b>	Section <b>32</b>	Township <b>17 South</b>	Range <b>35 East</b>	County <b>Lea</b>	
Actual Footage Location of Well: <b>200</b> feet from the <b>south</b> line and <b>200</b> feet from the <b>east</b> line					
Ground Level Elev. <b>3952.7</b>	Producing Formation <b>Grayburg-San Andres</b>		Pool <b>Vacuum Gb/SA</b>		Dedicated Acreage: <b>40</b> Acres

(unprepared)

1. Outline the acreage dedicated to the subject well by colored pencil or hatchure marks on the plat below.

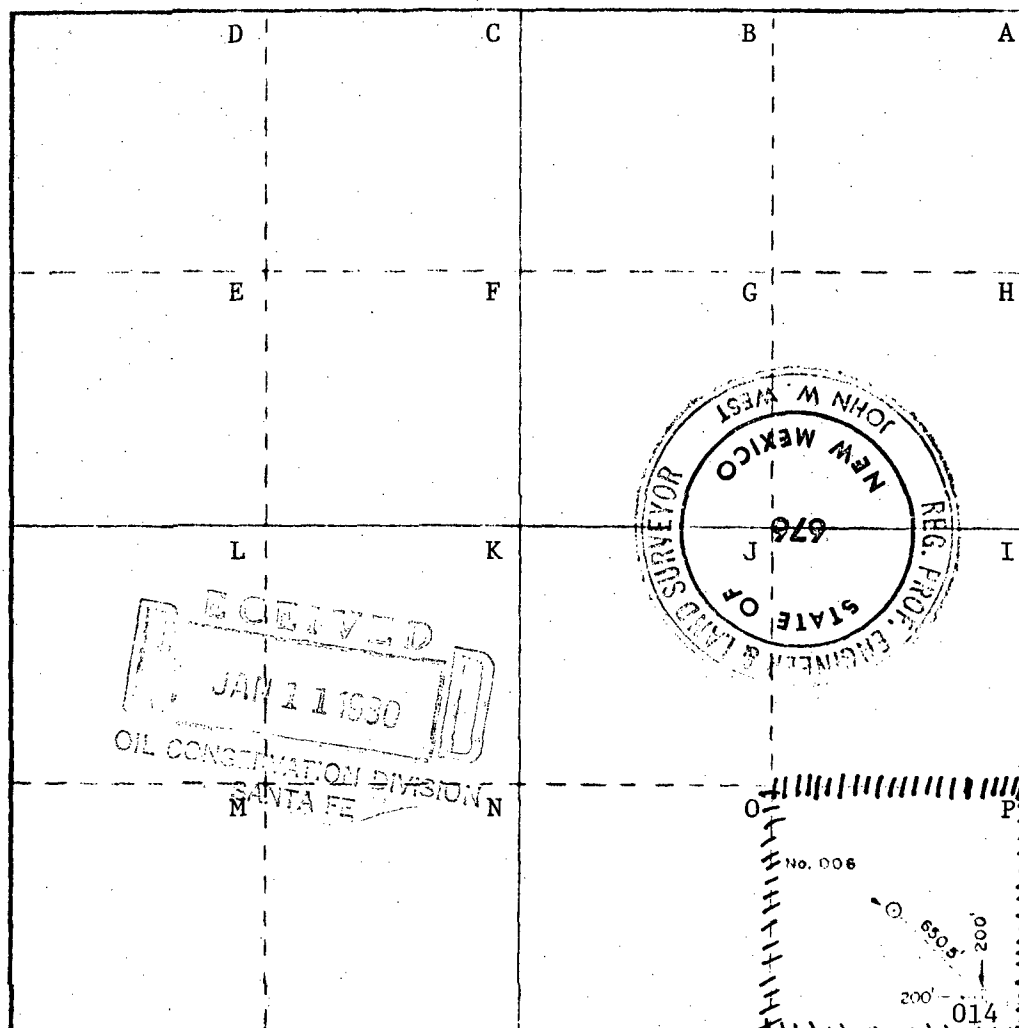
2. If more than one lease is dedicated to the well, outline each and identify the ownership thereof (both as to working interest and royalties)

3. If more than one lease of different ownership is dedicated to the well, have the interests of all owners been consolidated by communitization, unitization, force-pooling, etc?

☐ Yes ☐ No If answer is "yes" type of consolidation \_\_\_\_\_

If answer is "no," list the owners and tract descriptions which have actually been consolidated. (Use reverse side of this form if necessary.) \_\_\_\_\_

No allowable will be assigned to the well until all interests have been consolidated (by communitization, unitization, forced-pooling, or otherwise) or until a non-standard unit, eliminating such interests, has been approved by the Commission.



**CERTIFICATION**

I hereby certify that the information contained herein is true and complete to the best of my knowledge and belief.

*[Signature]*

W. J. Mueller

Position

Senior Engineering Spec.

Company

Phillips Petroleum Company

Date

January 9, 1980

I hereby certify that the well location shown on this plat was plotted from field notes of actual surveys made by me or under my supervision, and that the same is true and correct to the best of my knowledge and belief.

Date Surveyed

Dec. 27, 1979

Registered Professional Engineer and/or Land Surveyor

*[Signature]*

Certificate No. John W. West

676

Ronald J. Eidson 3239

0 390 660 990 1320 1680 1980 2310 2640 2000 1500 1000 500 0

**NEW MEXICO OIL CONSERVATION COMMISSION  
WELL LOCATION AND ACREAGE DEDICATION PLAT**

Form C-102  
Supersedes C-128  
Effective 1-1-65

All distances must be from the outer boundaries of the Section.

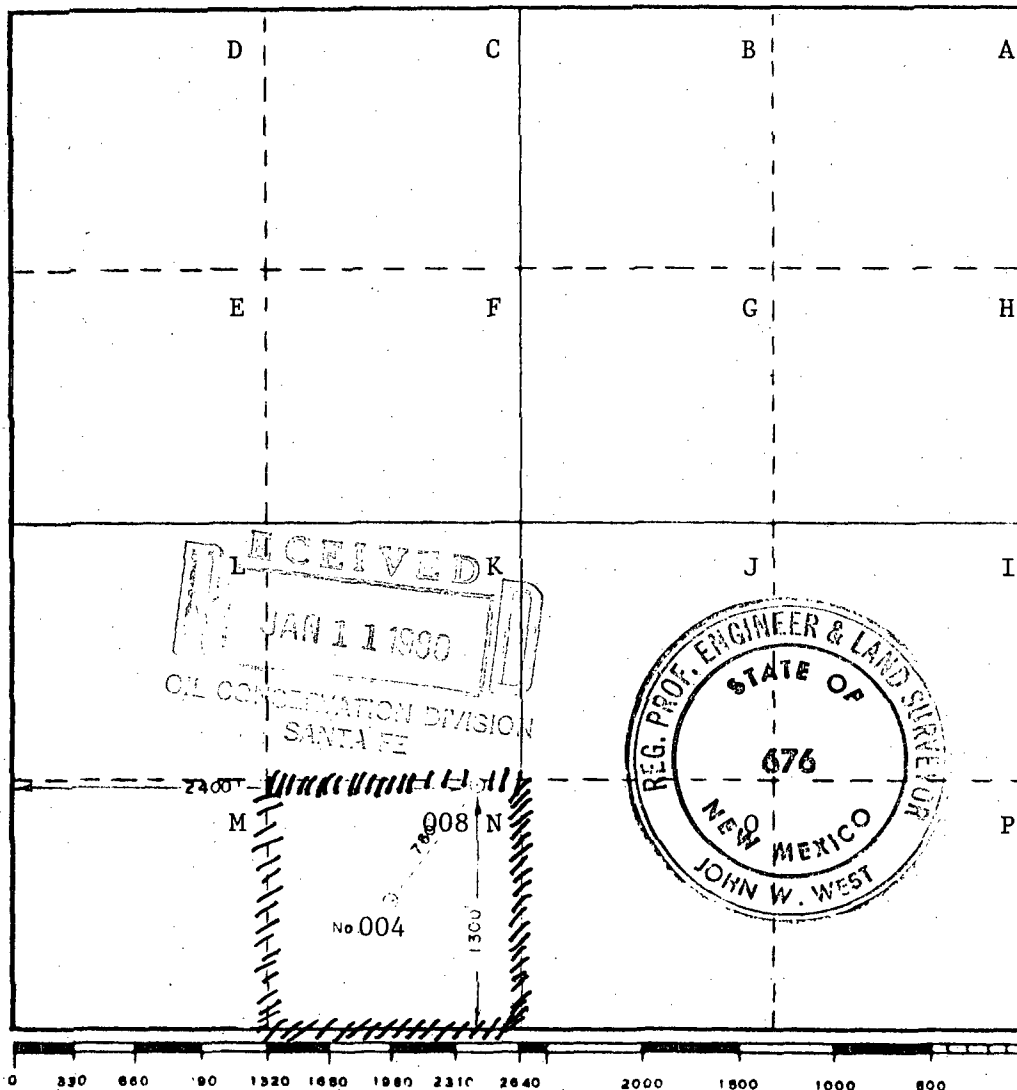
Operator <b>PHILLIPS PETROLEUM COMPANY</b>		Lease <b>EVGSA Unit 3229</b>		Well No. <b>008</b>
Unit Letter <b>N</b>	Section <b>32</b>	Township <b>17 South</b>	Range <b>35 East</b>	County <b>Lea</b>
Actual Footage Location of Well: <b>1300</b> feet from the <b>south</b> line and <b>2400</b> feet from the <b>west</b> line				
Ground Level Elev. <b>3960.3</b>	Producing Formation <b>Grayburg-San Andres</b>	Pool <b>Vacuum Gb-SA</b>	Dedicated Acreage: <b>40</b> Acres	

- (unprepared)
- Outline the acreage dedicated to the subject well by colored pencil or hachure marks on the plat below.
  - If more than one lease is dedicated to the well, outline each and identify the ownership thereof (both as to working interest and royalty).
  - If more than one lease of different ownership is dedicated to the well, have the interests of all owners been consolidated by communitization, unitization, force-pooling, etc?

☐ Yes ☐ No If answer is "yes," type of consolidation \_\_\_\_\_

If answer is "no," list the owners and tract descriptions which have actually been consolidated. (Use reverse side of this form if necessary.) \_\_\_\_\_

No allowable will be assigned to the well until all interests have been consolidated (by communitization, unitization, forced-pooling, or otherwise) or until a non-standard unit, eliminating such interests, has been approved by the Commission.



**CERTIFICATION**

I hereby certify that the information contained herein is true and complete to the best of my knowledge and belief.

*W. J. Mueller*  
Name

W. J. Mueller

Position

Senior Engineering Spec.

Company

Phillips Petroleum Company

Date

January 9, 1980

I hereby certify that the well location shown on this plat was plotted from field notes of actual surveys made by me or under my supervision, and that the same is true and correct to the best of my knowledge and belief.

Date Surveyed

Dec. 27, 1979

Registered Professional Engineer and/or Land Surveyor

*John W. West*

Certificate No. John W. West

676

Ronald J. Eidson 3239



**NEW MEXICO OIL CONSERVATION COMMISSION  
WELL LOCATION AND ACREAGE DEDICATION PLAT**

Form C-102  
Supersedes C-128  
Effective 1-1-65

All distances must be from the outer boundaries of the Section.

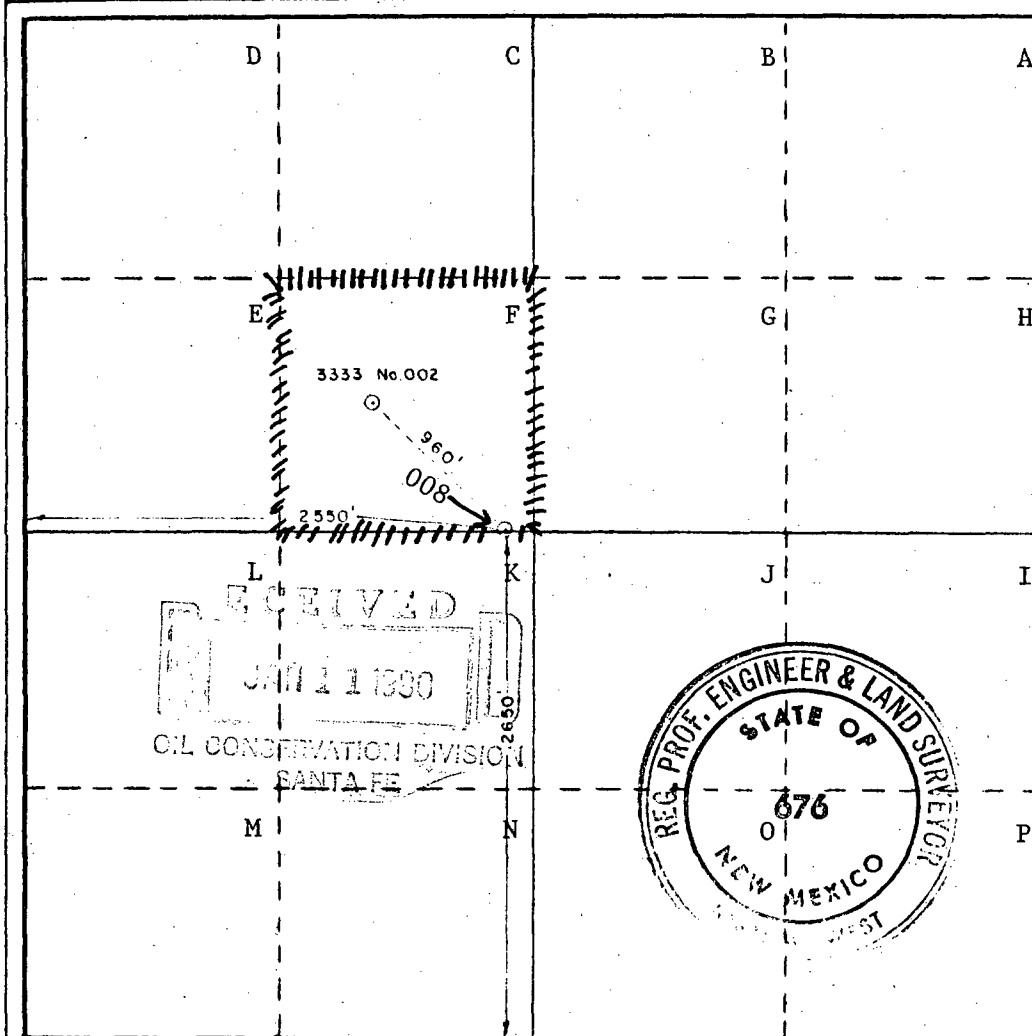
Operator <b>PHILLIPS PETROLEUM COMPANY</b>			Lease <b>EVGSA Unit 3333</b>		Well No. <b>008</b>
Unit Letter <b>F</b>	Section <b>33</b>	Township <b>17 South</b>	Range <b>35 East</b>	County <b>Lea</b>	
Actual Footage Location of Well: <div style="display: flex; justify-content: space-between;"> <span>2650 feet from the <b>south</b> line and</span> <span>2550 feet from the <b>west</b> line</span> </div>					
Ground Level Elev. <b>3945.0</b>	Producing Formation <b>Grayburg-San Andres</b>	Pool <b>Vacuum Gb/SA</b>	Dedicated Acreage: <b>40</b> Acres		

- (unprepared)
- Outline the acreage dedicated to the subject well by colored pencil or hachure marks on the plat below.
  - If more than one lease is dedicated to the well, outline each and identify the ownership thereof (both as to working interest and royalty).
  - If more than one lease of different ownership is dedicated to the well, have the interests of all owners been consolidated by communitization, unitization, force-pooling, etc?

☐ Yes    ☐ No    If answer is "yes," type of consolidation \_\_\_\_\_

If answer is "no," list the owners and tract descriptions which have actually been consolidated. (Use reverse side of this form if necessary.) \_\_\_\_\_

No allowable will be assigned to the well until all interests have been consolidated (by communitization, unitization, forced-pooling, or otherwise) or until a non-standard unit, eliminating such interests, has been approved by the Commission.



**CERTIFICATION**

I hereby certify that the information contained herein is true and complete to the best of my knowledge and belief.

Name: W. J. Mueller  
 Position: Senior Engineering Spec.  
 Company: Phillips Petroleum Company  
 Date: January 9, 1980

I hereby certify that the well location shown on this plat was plotted from field notes of actual surveys made by me or under my supervision, and that the same is true and correct to the best of my knowledge and belief.

Date Surveyed: Dec. 28, 1979  
 Registered Professional Engineer and/or Land Surveyor:  
John W. West  
 Certificate No. John W. West 676  
Ronald J. Eidson 3239



**NEW MEXICO OIL CONSERVATION COMMISSION  
WELL LOCATION AND ACREAGE DEDICATION PLAT**

Form C-102  
Supersedes C-128  
Effective 1-1-65

All distances must be from the outer boundaries of the Section

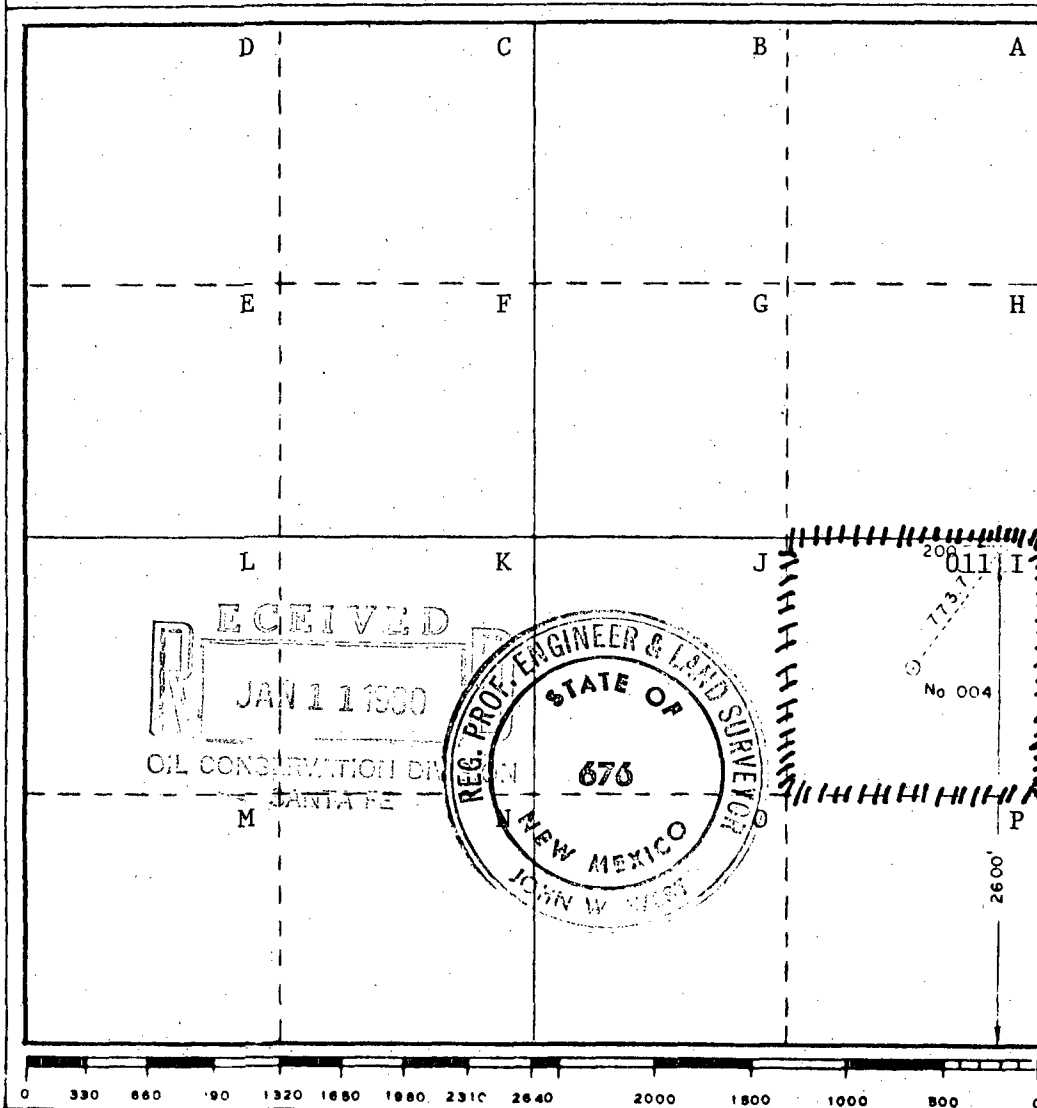
Operator <b>PHILLIPS PETROLEUM COMPANY</b>			Lease <b>EVGSA Unit 3202</b>		Well No. <b>011</b>
Unit Letter <b>I</b>	Section <b>32</b>	Township <b>17 South</b>	Range <b>35 East</b>	County <b>Lea</b>	
Actual Footage Location of Well: <b>2600</b> feet from the <b>south</b> line and <b>200</b> feet from the <b>east</b> line					
Ground Level Elev. <b>3942.9</b> (unprepared)	Producing Formation <b>Grayburg-San Andres</b>		Pool <b>Vacuum Gb/SA</b>		Dedicated Acreage: <b>40</b> Acres

1. Outline the acreage dedicated to the subject well by colored pencil or hachure marks on the plat below.
2. If more than one lease is dedicated to the well, outline each and identify the ownership thereof (both as to working interest and royalty).
3. If more than one lease of different ownership is dedicated to the well, have the interests of all owners been consolidated by communitization, unitization, force-pooling, etc?

☐ Yes ☐ No If answer is "yes," type of consolidation \_\_\_\_\_

If answer is "no," list the owners and tract descriptions which have actually been consolidated. (Use reverse side of this form if necessary.) \_\_\_\_\_

No allowable will be assigned to the well until all interests have been consolidated (by communitization, unitization, forced-pooling, or otherwise) or until a non-standard unit, eliminating such interests, has been approved by the Commission.



<b>CERTIFICATION</b>	
I hereby certify that the information contained herein is true and complete to the best of my knowledge and belief.	
<i>[Signature]</i>	
Name	<b>W. J. Mueller</b>
Position	<b>Senior Engineering Spec.</b>
Company	<b>Phillips Petroleum Company</b>
Date	<b>January 9, 1980</b>
I hereby certify that the well location shown on this plat was plotted from field notes of actual surveys made by me or under my supervision, and that the same is true and correct to the best of my knowledge and belief.	
Date Surveyed	<b>Dec. 27, 1979</b>
Registered Professional Engineer and/or Land Surveyor	
<i>[Signature]</i>	
Certificate No.	<b>John W. West 676</b> <b>Ronald J. Eidson 3239</b>

**NEW MEXICO OIL CONSERVATION COMMISSION  
WELL LOCATION AND ACREAGE DEDICATION PLAT**

Form C-102  
Supersedes C-128  
Effective 1-1-65

All distances must be from the outer boundaries of the Section.

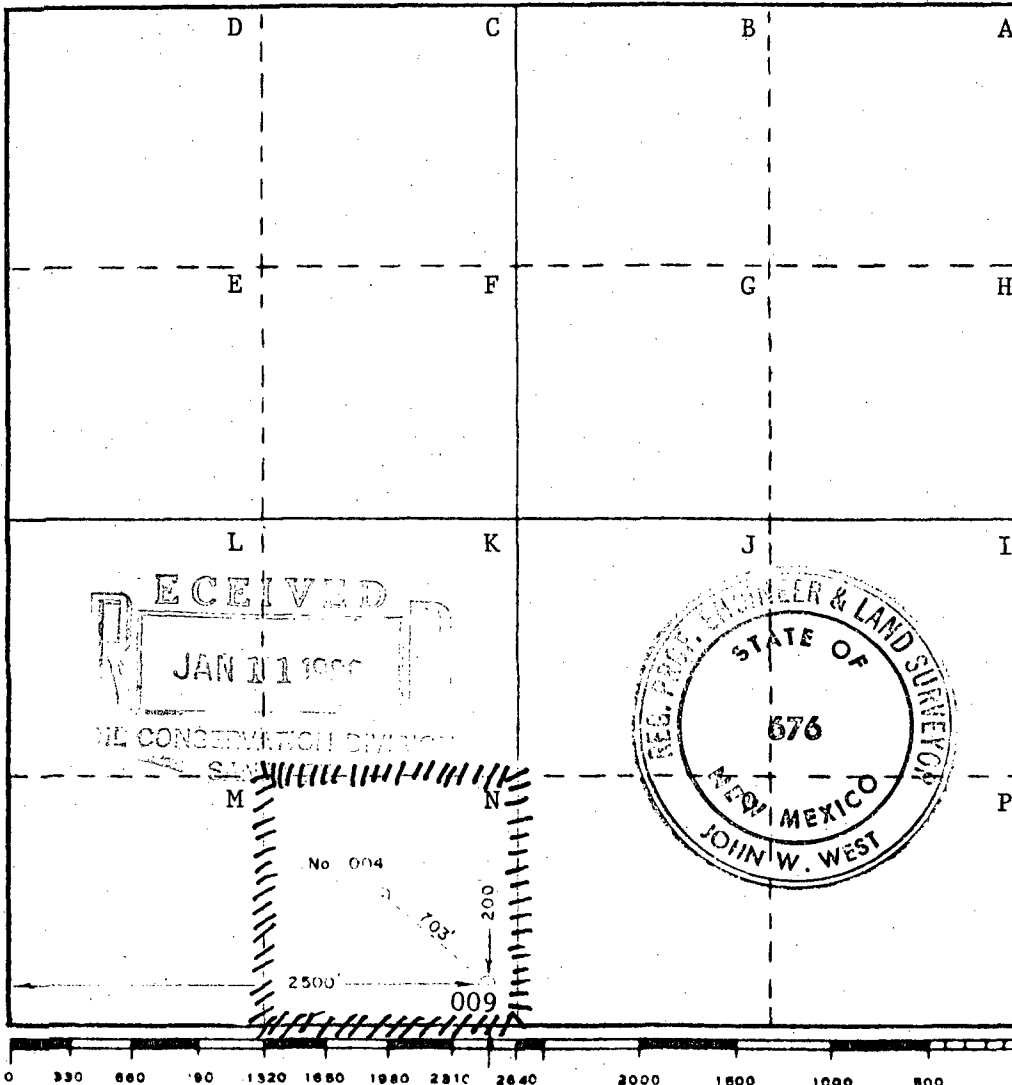
Operator <b>PHILLIPS PETROLEUM COMPANY</b>			Lease <b>EVGSA Unit 3229</b>			Well No. <b>009</b>		
Unit Letter <b>N</b>	Section <b>32</b>	Township <b>17 South</b>	Range <b>35 East</b>	County <b>Lea</b>				
Actual Footage Location of Well: <b>200</b> feet from the <b>south</b> line and <b>2500</b> feet from the <b>west</b> line								
Ground Level Elev. <b>3959.7</b>	Producing Formation <b>Grayburg-San Andres</b>		Pool <b>Vacuum Gb/SA</b>			Dedicated Acreage: <b>40</b> Acres		

- (unprepared)
- Outline the acreage dedicated to the subject well by colored pencil or hachure marks on the plat below.
  - If more than one lease is dedicated to the well, outline each and identify the ownership thereof (both as to working interest and royalty).
  - If more than one lease of different ownership is dedicated to the well, have the interests of all owners been consolidated by communitization, unitization, force-pooling, etc?

☐ Yes ☐ No If answer is "yes," type of consolidation \_\_\_\_\_

If answer is "no," list the owners and tract descriptions which have actually been consolidated. (Use reverse side of this form if necessary.) \_\_\_\_\_

No allowable will be assigned to the well until all interests have been consolidated (by communitization, unitization, forced-pooling, or otherwise) or until a non-standard unit, eliminating such interests, has been approved by the Commission.



**CERTIFICATION**

I hereby certify that the information contained herein is true and complete to the best of my knowledge and belief.

*W. J. Mueller*  
Name

W. J. Mueller

Position  
Senior Engineering Spec.

Company  
Phillips Petroleum Company

Date  
January 9, 1980

I hereby certify that the well location shown on this plat was plotted from field notes of actual surveys made by me or under my supervision, and that the same is true and correct to the best of my knowledge and belief.

Date Surveyed  
Dec. 27, 1979

Registered Professional Engineer and/or Land Surveyor

*John W. West*

Certificate No. John W. West 676  
Ronald J. Eidson 3239

**NEW MEXICO OIL CONSERVATION COMMISSION  
WELL LOCATION AND ACREAGE DEDICATION PLAT**

Form C-102  
Supersedes C-128  
Effective 1-1-85

All distances must be from the outer boundaries of the Section

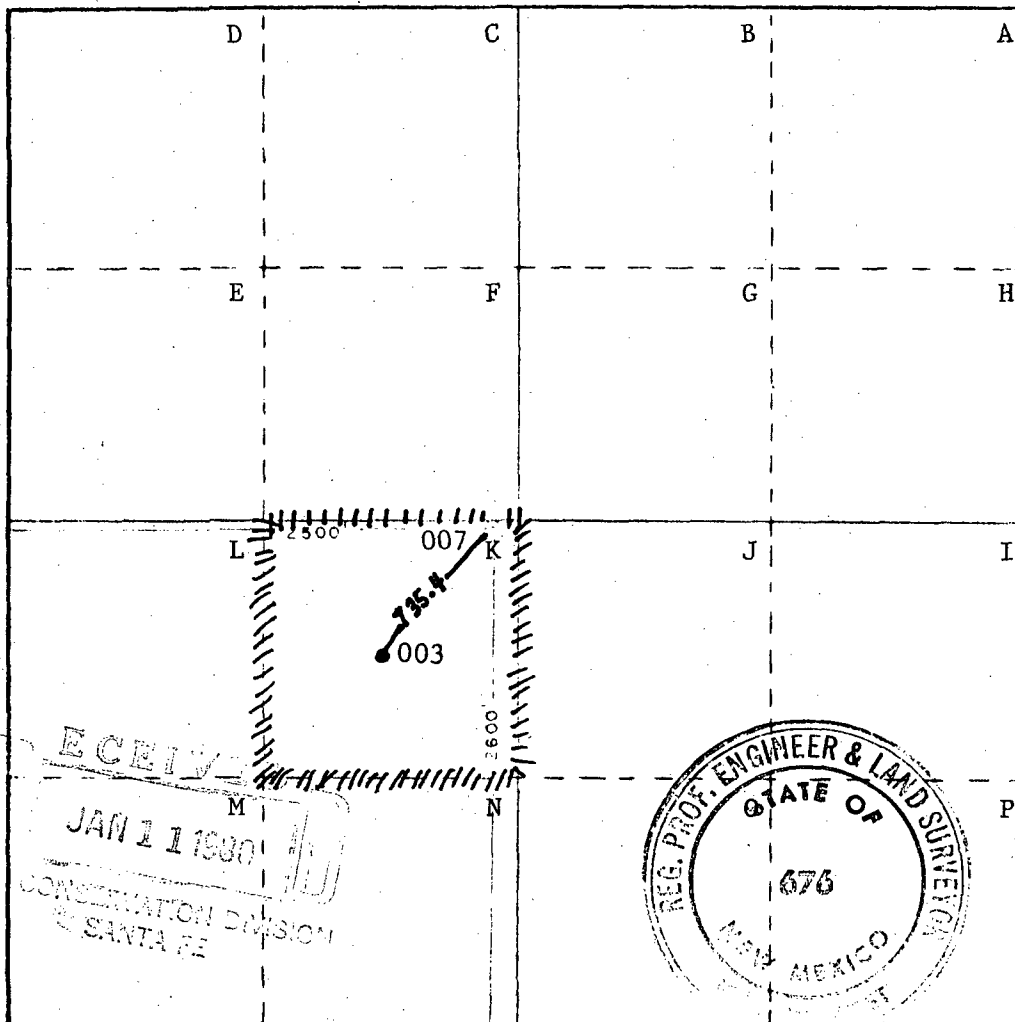
Operator <b>PHILLIPS PETROLEUM COMPANY</b>		Lease <b>EVGSA Unit 3229</b>		Well No. <b>007</b>
Unit Letter <b>K</b>	Section <b>32</b>	Township <b>17 South</b>	Range <b>35 East</b>	County <b>Lea</b>
Actual Footage Location of Well:				
<b>2600</b>	feet from the <b>south</b>	line and	<b>2500</b>	feet from the <b>west</b> line
Ground Level Elev. <b>3962.4</b>	Producing Formation <b>Grayburg-San Andres</b>	Pool <b>Vacuum Gb/SA</b>	Dedicated Acreage: <b>40</b> Acres	

- (unprepared)
1. Outline the acreage dedicated to the subject well by colored pencil or hachure marks on the plat below.
  2. If more than one lease is dedicated to the well, outline each and identify the ownership thereof (both as to working interest and royalty).
  3. If more than one lease of different ownership is dedicated to the well, have the interests of all owners been consolidated by communitization, unitization, force-pooling, etc?

☐ Yes ☐ No If answer is "yes," type of consolidation \_\_\_\_\_

If answer is "no," list the owners and tract descriptions which have actually been consolidated. (Use reverse side of this form if necessary.) \_\_\_\_\_

No allowable will be assigned to the well until all interests have been consolidated (by communitization, unitization, forced-pooling, or otherwise) or until a non-standard unit, eliminating such interests, has been approved by the Commission.



**CERTIFICATION**

I hereby certify that the information contained herein is true and complete to the best of my knowledge and belief.


Name W. J. Mueller  
Position Senior Engineering Spec.  
Company Phillips Petroleum Company  
Date January 9, 1980

I hereby certify that the well location shown on this plat was plotted from field notes of actual surveys made by me or under my supervision, and that the same is true and correct to the best of my knowledge and belief.

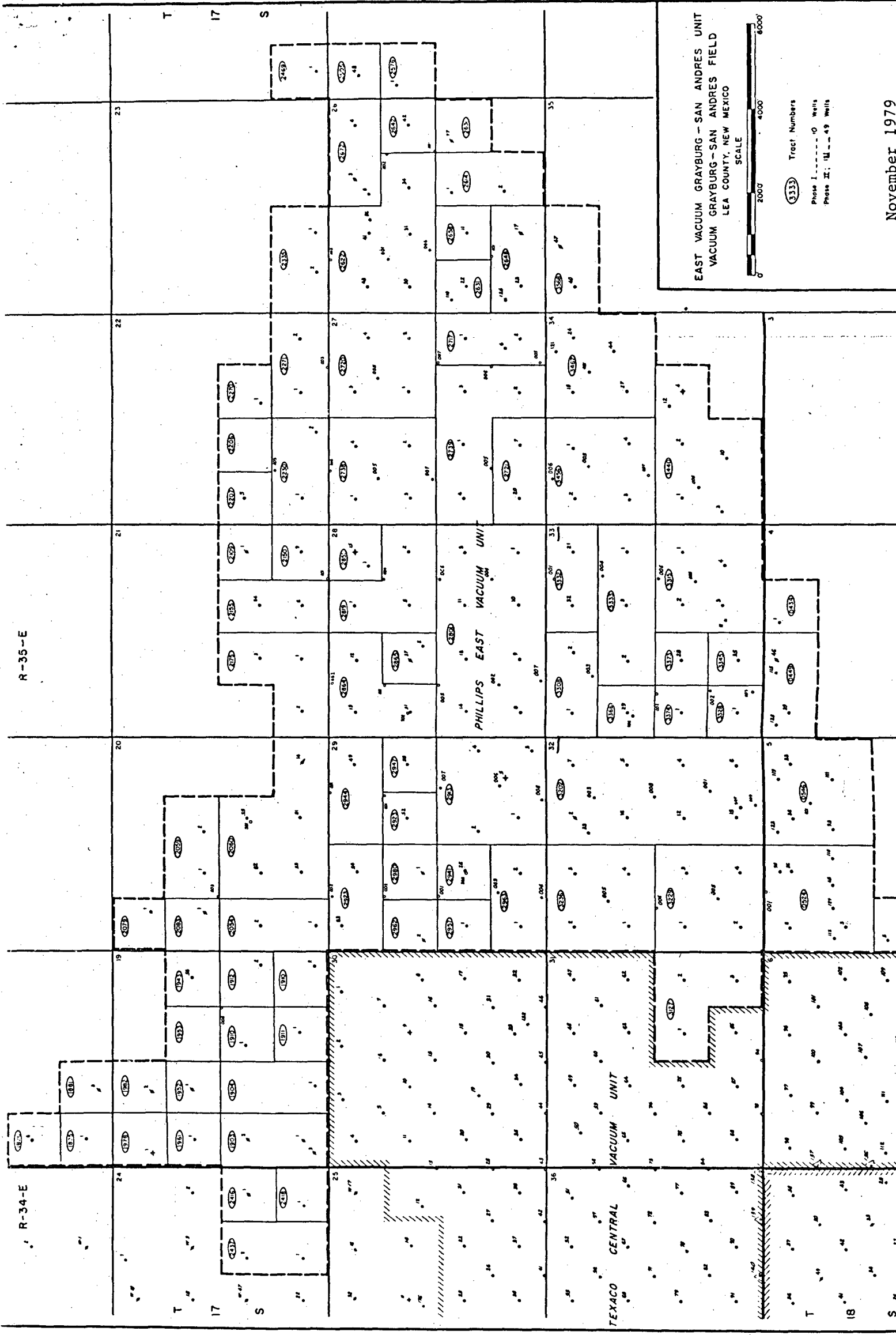
Date Surveyed Dec. 27, 1979  
Registered Professional Engineer and/or Land Surveyor

John W. West  
Certificate No. John W. West 676  
Ronald J. Eidson 3239

RECEIVED  
JAN 11 1980  
CONSERVATION DIVISION  
SANTA FE



0 330 660 990 1320 1650 1980 2310 2640 2970 3300 3630 3960 4290 4620 4950 5280 5610 5940 6270 6600



EAST VACUUM GRAYBURG - SAN ANDRES UNIT  
VACUUM GRAYBURG - SAN ANDRES FIELD  
LEA COUNTY, NEW MEXICO

SCALE  
0 2000 4000 8000'

Tract Numbers  
Phase I: --- O Wells  
Phase II: --- 49 Wells

November 1979

11

11