

GENERAL AMERICAN OIL COMPANY OF TEXAS

DISTRICT OFFICE

BOX 416

LOCO HILLS, NEW MEXICO 88255

January 2, 1980

New Mexico Oil Conservation Commission
P. O. Box 2088
Santa Fe, New Mexico 87501

Attention Joe D. Ramey

Dear Sir:

General American Oil Company of Texas seeks administrative approval for drilling three infill wells in the Grayburg Jackson Field, Eddy County, New Mexico to be Burch B #33 located 1850' FSL and 1490' FWL in Section 23, T-17-S, R-29-E, *No offset* Burch C #42 located 1295' FNL and 1295' FEL in Section 30, T-17-S, R-30-E and *offset* Burch C #43 located 1345' FSL and 1345' FEL in Section 18, T-17-S, R-30-E. These wells will continue the previously established pattern of infill drilling. *No offset*

Commission Order No. R-4798 approved sixteen unorthodox locations in the Grayburg Jackson Field and also made provisions for administrative procedures to obtain approval of other infill wells in the Grayburg Jackson Field.

The drilling of these wells will be in the interest of conservation by allowing recovery of oil that might not otherwise be recovered from the Grayburg Jackson Field. The drilling of these wells will not violate correlative rights.

Applications to drill these wells have been filed with the U. S. G. S.

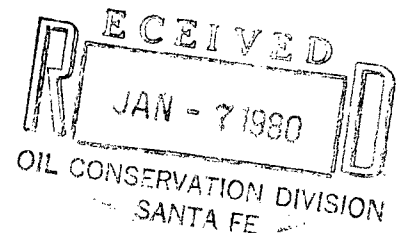

Very truly yours,

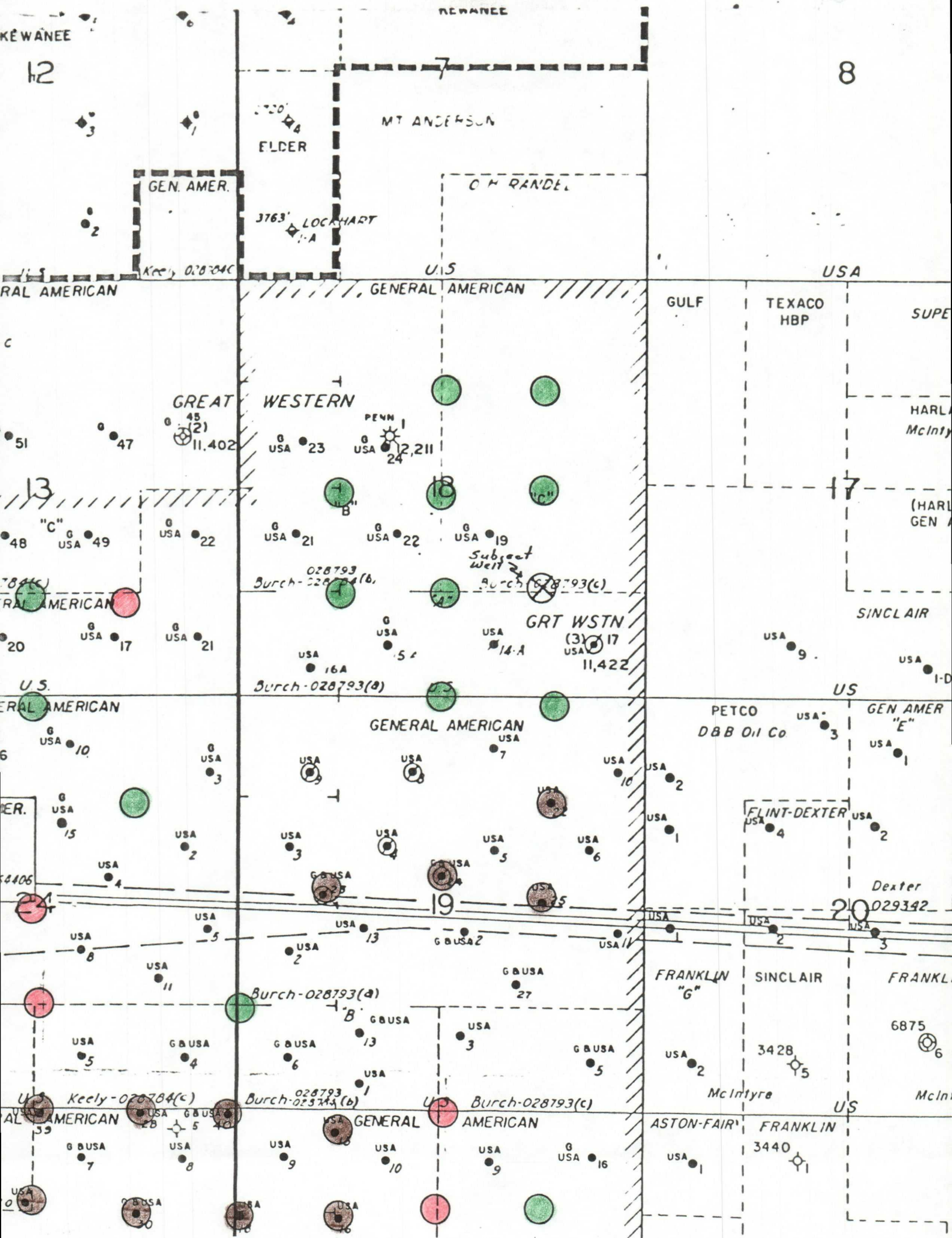
GENERAL AMERICAN OIL COMPANY OF TEXAS

Harold Hannah
Harold Hannah
District Clerk

HH/gl

Orig & 2 cc: Santa Fe
1 xc: Artesia
1 xc: W. T. Patterson
1 xc: Roy Crow
1 xc: File





THE ABOVE IS A PORTION OF THE ORIGINAL MAP MARKED "EXHIBIT 1" USED IN THE INITIAL HEARING.

- INDICATED PROPOSED UNORTHODOX INFILL WELL LOCATION AT THE TIME OF HEARING.
- INDICATED CONTINGENT OR POSSIBLE UNORTHODOX INFILL WELL LOCATIONS AT THE TIME OF HEARING.
- INDICATED UNORTHODOX WELLS APPROVED BY N.M.O.C.C. ORDER NOS. 791 or R-7.
- ⊗ INDICATED SUBJECT WELL NOW BEING PROPOSED TO DRILL. AT THE TIME OF THE HEARING THEY WERE LISTED AS CONTINGENT UNORTHODOX INFILL WELL LOCATIONS AND COLORED GREEN ON MAP.

BURCH C #43 IS LOCATED IN SECTION 18, T-17-S, R-30-E. 1345' FSL and 1345' FEL.



STATE OF NEW MEXICO
ENERGY AND MINERALS DEPARTMENT
OIL CONSERVATION DIVISION

January 9, 1980

BRUCE KING
GOVERNOR

LARRY KEHOE
SECRETARY

POST OFFICE BOX 2088
STATE LAND OFFICE BUILDING
SANTA FE, NEW MEXICO 87501
(505) 827-2434

General American Oil Company
of Texas
P. O. Box 416
Loco Hills, New Mexico 88255

Attn: Harold Hannah

Re: Application for Non-Standard
Location: Burch C Well No. 42,
1295' FNL and 1295' FEL of Sec.30,
T-17-S, R-30-E, Grayburg Jackson
Pool

We may not process the subject application for non-standard location until the required information or plats checked below (is)(are) submitted.

- ☐ A plat must be submitted clearly showing the ownership of the offsetting leases.
- ☒ A statement must be submitted that offset owners have been notified of the application by certified mail.
- ☐ A plat must be submitted fully identifying the topography necessitating the non-standard location.
- ☐ Other:

Very truly yours,

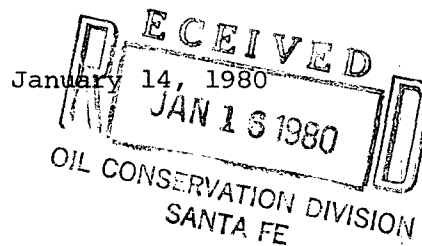
R. L. STAMETS
Technical Support Chief

RLS/dr

Anadarko
PRODUCTION COMPANY

A
Panhandle
Eastern
Company

P. O. Box 2497 • Midland, Texas 79702 • (915) 682-1666



Mr. Richard Stamets
Oil Conservation Commission
Santa Fe, New Mexico 87501

Dear Mr. Stamets,

We have been notified that General American Oil Company intends to drill their Burch No. 42 well at an unorthodox location 1295 feet from the North and East lines of Section 30-T17S-R30E, Eddy County, New Mexico.

Anadarko Production Company, an offset operator, has no objection to the drilling of this proposed well and waives the right to any further notification.

Yours very truly,

A handwritten signature in cursive script, appearing to read "Dan G. Kernaghan".

Dan G. Kernaghan
Division Production Manager

DGK:tlf

GENERAL AMERICAN OIL COMPANY OF TEXAS

*RECEIVED
JAN - 14 1980
OIL CONSERVATION DIVISION*
DISTRICT OFFICE
BOX 410
LOCO HILLS, NEW MEXICO 88455
January 14, 1980

Holly Energy, Inc.
P. O. Box 726
Artesia, New Mexico

Attention: Bob Loyd

Dear Sir:

General American has filed for administrative approval to drill an infill well to be located 1295' FNL and 1295' FEL of Section 30, Township 17-South, Range 30-East, Eddy County, New Mexico. As an offset Operator to this tract this is to advise of our filing with the State of New Mexico, Energy and Minerals Department, Oil Conservation Division.

Yours truly,

GENERAL AMERICAN OIL CO. OF TEXAS

Lendell N. Hawkins
Lendell N. Hawkins
Asst. Field Superintendent


LNH/gal

January 22, 1980

No objections.

Robert Loyd
Production Superintendent
Holly Energy

GENERAL AMERICAN OIL COMPANY OF TEXAS



DISTRICT OFFICE

BOX 416

LOCO HILLS, NEW MEXICO 88255

January 23, 1980

Department of Energy & Minerals
Oil Conservation Division
P. O. Box 2088
Santa Fe, New Mexico 87501

Attention: Mr. R. L. Stamets

Dear Sir:

Attached is a copy of a letter that was sent to Holly Energy, Inc. informing them of our intention to drill an offset well, Burch C 42. You will notice their notation at the bottom of the letter they have no objection.

Yours truly,

GENERAL AMERICAN OIL CO. OF TEXAS

Lendell N. Hawkins
Lendell N. Hawkins
Asst. Field Superintendent

LNH/gal