



Husky Oil Company

NSL-1150
Rule 3 R-1620-V
2-20-80
Bosin-Da Kote Pool
1500 N 990 W

600 South Cherry Street
Denver, Colorado 80222
(303) 320-4040

January 29, 1980

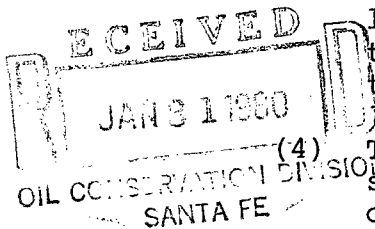
Mr. Joe D. Ramey
Division Director
New Mexico Oil Conservation Division
P.O. Box 2088
Santa Fe, New Mexico 87501

RE: Application for Administrative
Approval of Unorthodox Location
of the ~~Husky~~ 3-E Schwerdtfeger
"D" Well
San Juan County, New Mexico

Dear Mr. Ramey:

Enclosed please find the following items regarding the
Application for Administrative Approval of the Unorthodox
Location of the Husky 3-E Schwerdtfeger "D" Well which will
be located in the NW $\frac{1}{4}$ of Section 21, Township 27 North,
Range 11 West, San Juan County, New Mexico:

- (1) Three copies of the Application for
Administrative Approval of Unorthodox
Location for the captioned well.
- (2) Three copies of a plat showing the
ownership of all leases offsetting
the NW $\frac{1}{4}$ of Section 21, Township 27 North,
Range 11 West, N.M.P.M.
- (3) Three copies of a letter from the
Project Manager of the Navajo Indian
Irrigation Project requesting the
location so as not to interfere with
the sprinkler irrigation systems of
the Project.
- (4) Three copies of a Certificate of Mailing
stating that all operators of leases
offsetting the dedicated acreage for
this well, the Supervisor of the



Mr. Joe D. Ramey
January 29, 1980
Page Two

District III Office of the New Mexico
Oil Conservation Division, the U.S.G.S.
and the Project Manager of the Navajo
Indian Irrigation Project have been
notified of the Application by certified
mail.

If no objections to the granting of this Application
are timely filed, applicant respectfully requests this
Application be approved administratively.

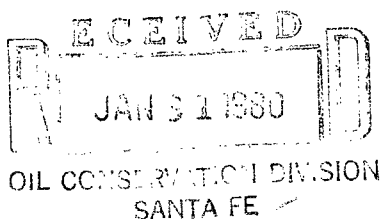
Please advise the undersigned if further information is
needed.

Yours very truly,



William H. Galac
Division Landman

WHG/mpt
Enclosures



APPLICATION FOR ADMINISTRATIVE
APPROVAL OF UNORTHODOX LOCATION

Applicant: Husky Oil Company (Operator)
600 South Cherry Street
Denver, Colorado 80222

Lease: USA SF-080382-A

Lease Date: April 1, 1951

Lease Term: 5 years (HBP)

Lands described in
Lease dedicated to well: Township 27 North, Range 11 West, N.M.P.M.
Section 21: NW $\frac{1}{4}$
Containing 160 acres more or less
San Juan County, New Mexico

Name of Well: Husky 3-E Schwerdtfeger "D"

Proposed Unorthodox
Location: Township 27 North, Range 11 West, N.M.P.M.
Section 21: NW $\frac{1}{4}$
990 feet FWL and 1350 feet FNL
San Juan County, New Mexico

Reason for
Unorthodox Location: Topographical conditions based on
request by officials of the Navajo
Indian Irrigation Project to locate
the well in such a manner so as not
to interfere with the sprinkler
systems of the Project.

New Mexico Oil Conservation
Division Rule Authorizing
Application: Rule 104 (D) (II) (F)

Offsetting Leases
and Operators: A. USA SF-080382-A (same lease)
Township 27 North, Range 11 West, N.M.P.M.
Section 17: SE $\frac{1}{4}$

Husky Oil Company/Oklahoma Oil Company
600 South Cherry Street
Denver, Colorado 80222

B. USA SF-020496
Township 27 North, Range 11 West, N.M.P.M.
Section 20: NE $\frac{1}{4}$, SE $\frac{1}{4}$

Supron Energy Corporation
Building V, Fifth Floor
10300 N. Central Expressway
Dallas, Texas 75231
ATTN: W. A. Curtis
Manager, Land

C. USA SF-080382-A
Township 27 North, Range 11 West, N.M.P.M.
Section 21: SW $\frac{1}{4}$

Husky Oil Company/Oklahoma Oil Company
600 South Cherry Street
Denver, Colorado 80222

D. USA SF-078872-A
Township 27 North, Range 11 West, N.M.P.M.
Section 21: SE $\frac{1}{4}$ & NE $\frac{1}{4}$

Husky Oil Company/Oklahoma Oil Company
600 South Cherry Street
Denver, Colorado 80222


E. USA SF-078872-A
Township 27 North, Range 11 West, N.M.P.M.
Section 16: SE $\frac{1}{4}$

Husky Oil Company/Oklahoma Oil Company
600 South Cherry Street
Denver, Colorado 80222

F. USA SF-080382-A
Township 27 North, Range 11 West, N.M.P.M.
Section 16: SW $\frac{1}{4}$

Husky Oil Company/Oklahoma Oil Company
600 South Cherry Street
Denver, Colorado 80222

R. II W.





UNITED STATES
DEPARTMENT OF THE INTERIOR

BUREAU OF INDIAN AFFAIRS
Navajo Indian Irrigation Project
3539 East 30th Street
Northwest Energy Bldg., Room 103
Farmington, New Mexico 87401

IN REPLY REFER TO:
Resources
Irrigation (NIIP)

DAND/DENVER

JAN 21 1980

January 17, 1980

Mr. Bill Galac
Husky Oil Company
600 S. Cherry Street
Denver, Colorado 80222

Dear Mr. Galac:

Husky Oil Company had requested our approval of the following well location which is within the Navajo Indian Irrigation Project:

3-E Schwertfeger D
990' FWL, 1500' FNL
Sec. 21, T.27N., R.11W.

In order to avoid interference with a center pivot sprinkler irrigation system to be installed as a part of the development of the Navajo Indian Irrigation Project, we request this location be changed to the following:

900' FWL, 1350' FNL

Your cooperation in changing this location will be greatly appreciated.

Sincerely,

Walter E. Rein
Acting Project Manager

OIL CONSERVATION DIVISION

P. O. BOX 7088

Form C-107
Revised 10-1-78

STATE OF NEW MEXICO

ENERGY AND MINERALS DEPARTMENT

SANTA FE, NEW MEXICO 87501

All distances must be from the outer boundaries of the Section

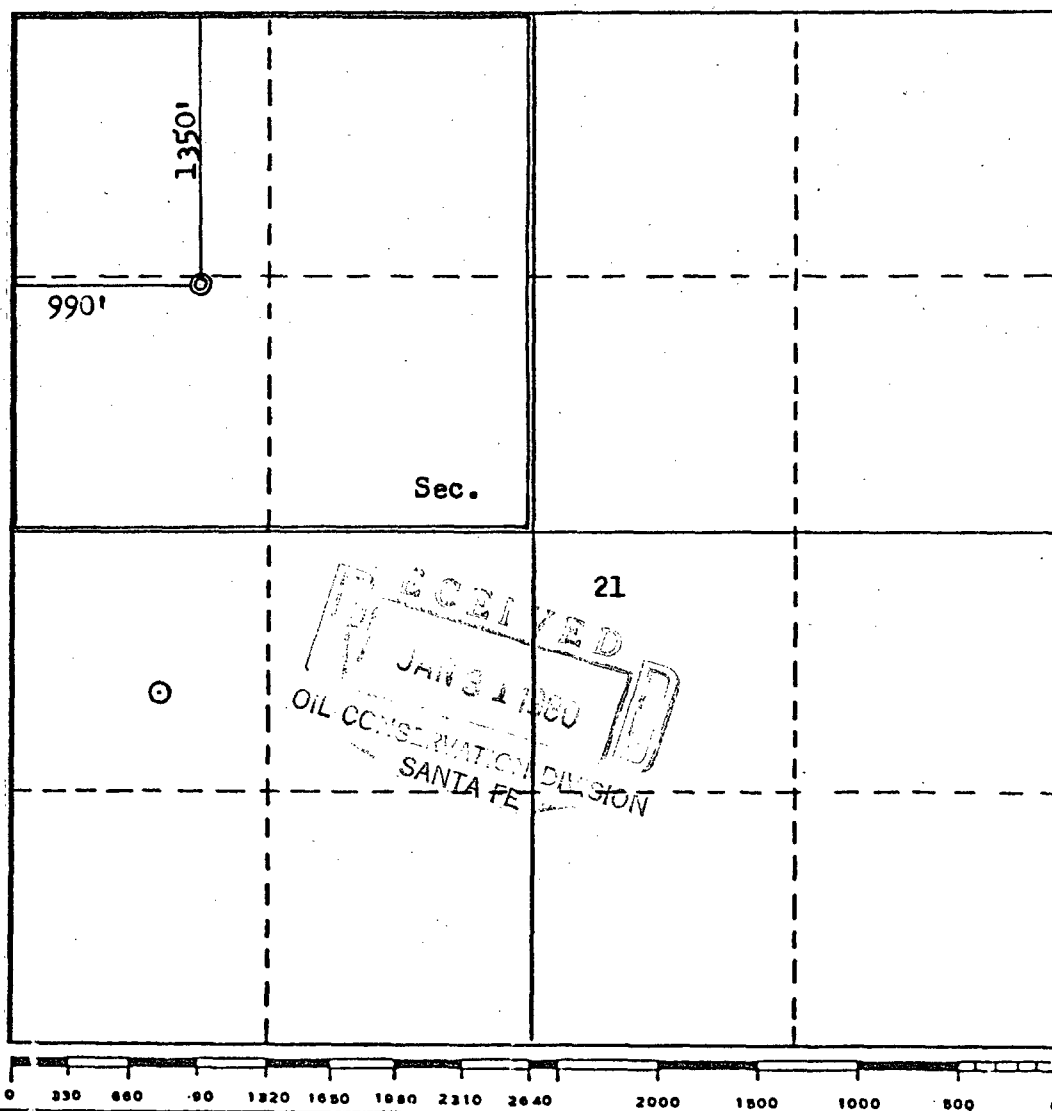
Operator HUSKY OIL, LIMITED			Lease SCHWERTFEDGER		Well No. 3-E
Unit Letter E	Section 21	Township 27N	Range 11W	County San Juan	
Actual Footage Location of Well: 1350 feet from the North line and 990 feet from the West line					
Ground Level Elev. 6276	Producing Formation Dakota		Pool Basin Dakota		Dedicated Acreage: 320/160 Acres

1. Outline the acreage dedicated to the subject well by colored pencil or hatchure marks on the plat below.
2. If more than one lease is dedicated to the well, outline each and identify the ownership thereof (both as to working interest and royalty).
3. If more than one lease of different ownership is dedicated to the well, have the interests of all owners been consolidated by communitization, unitization, force-pooling, etc?

☒ Yes ☐ No If answer is "yes," type of consolidation COMMUNITIZATION

If answer is "no," list the owners and tract descriptions which have actually been consolidated. (Use reverse side of this form if necessary.)

No allowable will be assigned to the well until all interests have been consolidated (by communitization, unitization, forced-pooling, or otherwise) or until a non-standard unit, eliminating such interests, has been approved by the Commission.



CERTIFICATION

I hereby certify that the information contained herein is true and complete to the best of my knowledge and belief.

Donald D. Gentry

Name

Drilling Engineer

Position

Husky Oil Company

Company

1/23/80

Date

I hereby certify that the well location shown on this plat was plotted from field notes of actual surveys made by me or under my supervision, and that the same is true and correct to the best of my knowledge and belief.

Date Surveyed

January 21, 1980
Registered Professional Engineer
and Professional Surveyor

Fred B. Kerr Jr.

Certificate No.

3950

AFFIDAVIT OF MAILING

In the matter of the Application
for Administrative Approval of
Unorthodox Location for the
Husky 3-E Schwerdtfeger "D" Well
NW¼ of Section 21,
Township 27 North,
Range 11 West, N.M.P.M.

STATE OF COLORADO)
) ss
COUNTY OF ARAPAHOE)

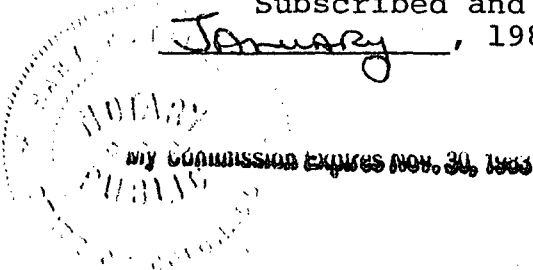
William H. Galac, of lawful age, being first duly sworn
upon oath deposes and says:

I certify that I mailed a copy of the Application for
Unorthodox Location of the Husky 3-E Schwerdtfeger "D" Well
by certified mail to all operators of leases offsetting the
dedicated acreage for this well, the Supervisor of the
District III office of the New Mexico Oil Conservation
Division, the U.S. Geological Survey and the Project Manager
of the Navajo Indian Irrigation Project on this 29th day
of January, 1980.

William H. Galac
William H. Galac

Subscribed and sworn to before me this 29th day of
January, 1980.

Mary P. Tillson
Notary Public for the State of
Colorado





Husky Oil Company

600 South Cherry Street
Denver, Colorado 80222
(303) 320-4040

January 29, 1980

TO: ALL OFFSET OPERATORS

RE: Application for Administrative
Approval of Unorthodox Location
for the Husky 3-E Schwerdtfeger
"D" Well
San Juan County, New Mexico

Gentlemen:

Enclosed are the following items regarding the above
subject Application filed this date with the State of New Mexico
Oil Conservation Division:

- (1) Copy of cover letter to the Oil
Conservation Division Office in
Santa Fe, New Mexico.
- (2) Copy of the Application for
Administrative Approval of
Unorthodox Location.
- (3) Copy of Affidavit of Mailing to
offset operators, the U.S.G.S.,
the New Mexico Oil Conservation
District III office in Aztec
and to the Project Manager of
the Navajo Indian Irrigation
Project.
- (4) Three copies of a Waiver of Objection
and Consent by offsetting operators.
- (5) A copy of a letter from the Bureau
of Indian Affairs (Navajo Indian
Irrigation Project), requesting
the location of this well so as
not to interfere with the sprinkler
irrigation systems of the Project.

According to our records you are an offset operator to
subject well. If you do not have any objection to this
unorthodox location, we would appreciate your signing all

Offset Operators
January 29, 1980
Page Two

three copies of the enclosed Waiver of Objection. Please return one copy to the undersigned at the letterhead address and send one copy to:

Mr. Joe D. Ramey
Division Director
New Mexico Oil Conservation Division
P.O. Box 2088
Santa Fe, New Mexico 87501

The remaining copy is for your files. Pre-stamped, addressed envelopes are enclosed for your convenience.

Please contact the undersigned if you need further information. Thanking you in advance for your assistance and cooperation in this matter.

Yours very truly,

William H. Galac
Division Landman

WHG/mpt
Enclosures

ADDRESS LIST

Bureau of Indian Affairs
Navajo Indian Irrigation Project
3539 East 30th Street
Northwest Energy Bldg., Room 103
Farmington, New Mexico 87401

Depco, Inc.
1025 Petroleum Club Building
Denver, Colorado 80202

Husky Oil Company
600 South Cherry Street
Denver, Colorado 80222

New Mexico Oil Conservation Division
P.O. Box 2088
Santa Fe, New Mexico 87501

New Mexico Oil Conservation Division
District III
1000 Rio Brazos Road
Aztec, New Mexico 87410

Oklahoma Oil Company
1120 One Energy Square
4925 Greenville Avenue
Dallas, Texas 75206

Supron Energy Corporation
Bldg. V, Fifth Floor
10300 N. Central Expressway
Dallas, Texas 75231

United States Department of the Interior
Geological Survey
P.O. Box 959
Farmington, New Mexico 87401

WAIVER OF OBJECTION AND CONSENT
TO THE UNORTHODOX LOCATION OF
THE HUSKY 3-E SCHWERDTFEGER "D" WELL

New Mexico Oil Conservation Commission
P.O. Box 2088
Santa Fe, New Mexico 87501

The undersigned as an operator of a lease offsetting the NW¼ of Section 21, Township 27 North, Range 11 West, N.M.P.M., San Juan County, New Mexico, does hereby acknowledge receipt of the Application for Administrative Approval of Unorthodox Location for the Husky 3-E Schwerdtfeger "D" Well.

The undersigned states that it waives any objection that it may have to this unorthodox location and voluntarily consents to the location of the Husky 3-E Schwerdtfeger "D" Well.

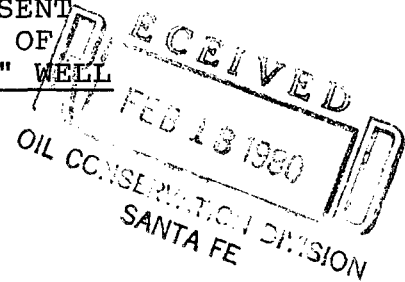
It is understood that the surface location for the subject well will be 990 feet from the West line and 1350 feet from the North line of Section 21, Township 27 North, Range 11 West, N.M.P.M.

Dated this _____ day of _____, 1980.

SUPRON ENERGY CORPORATION
Offset Operator

By: _____
Title: _____
Address: _____

WAIVER OF OBJECTION AND CONSENT
TO THE UNORTHODOX LOCATION OF
THE HUSKY 3-E SCHWERDTFEGER "D" WELL



New Mexico Oil Conservation Commission
P.O. Box 2088
Santa Fe, New Mexico 87501

The undersigned as an operator of a lease offsetting the NW $\frac{1}{4}$ of Section 21, Township 27 North, Range 11 West, N.M.P.M., San Juan County, New Mexico, does hereby acknowledge receipt of the Application for Administrative Approval of Unorthodox Location for the Husky 3-E Schwerdtfeger "D" Well.

The undersigned states that it waives any objection that it may have to this unorthodox location and voluntarily consents to the location of the Husky 3-E Schwerdtfeger "D" Well.

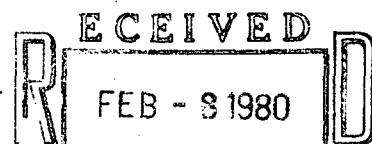
It is understood that the surface location for the subject well will be 990 feet from the West line and 1350 feet from the North line of Section 21, Township 27 North, Range 11 West, N.M.P.M.

Dated this 11 day of February, 1980.

EL PASO NATURAL GAS CO.
Offset Operator

By: John A. Allen
Title: Regional Land Manager
Address: Post Office Box 289
Farmington, New Mexico 87401

WAIVER OF OBJECTION AND CONSENT
TO THE UNORTHODOX LOCATION OF
THE HUSKY 3-E SCHWERTTFEGER "D" WELL



OIL CONSERVATION DIVISION
SANTA FE

New Mexico Oil Conservation Commission
P.O. Box 2088
Santa Fe, New Mexico 87501

The undersigned as an operator of a lease offsetting the NW¼ of Section 21, Township 27 North, Range 11 West, N.M.P.M., San Juan County, New Mexico, does hereby acknowledge receipt of the Application for Administrative Approval of Unorthodox Location for the Husky 3-E Schwerdtfeger "D" Well.

The undersigned states that it waives any objection that it may have to this unorthodox location and voluntarily consents to the location of the Husky 3-E Schwerdtfeger "D" Well.

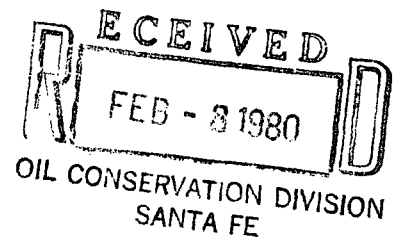
It is understood that the surface location for the subject well will be 990 feet from the West line and 1350 feet from the North line of Section 21, Township 27 North, Range 11 West, N.M.P.M.

Dated this 1 day of February, 1980.

DEPCO, INC.
Offset Operator

By: AL Flower &
Title: Chief Engineer
Address: 1025 Petroleum Bldg
Denver Colo
80202

WAIVER OF OBJECTION AND CONSENT
TO THE UNORTHODOX LOCATION OF
THE HUSKY 3-E SCHWERDTFEGER "D" WELL



New Mexico Oil Conservation Commission
P.O. Box 2088
Santa Fe, New Mexico 87501

The undersigned as an operator of a lease offsetting the NW¼ of Section 21, Township 27 North, Range 11 West, N.M.P.M., San Juan County, New Mexico, does hereby acknowledge receipt of the Application for Administrative Approval of Unorthodox Location for the Husky 3-E Schwerdtfeger "D" Well.

The undersigned states that it waives any objection that it may have to this unorthodox location and voluntarily consents to the location of the Husky 3-E Schwerdtfeger "D" Well.

It is understood that the surface location for the subject well will be 990 feet from the West line and 1350 feet from the North line of Section 21, Township 27 North, Range 11 West, N.M.P.M.

Dated this 5 day of February, 1980.

OKLAHOMA OIL COMPANY
Offset Operator

By: [Signature]
Title: VP
Address: 1120 One Energy Sq
Dallas TX 75204