

Tenneco Oil
A Tenneco Company

Penthouse
720 South Colorado Blvd.
Denver, Colorado 80222
(303) 758-7130



CERTIFIED MAIL
Return Receipt Requested

February 5, 1980

New Mexico Oil Conservation Division
P.O. Box 2088
Santa Fe, New Mexico 87501

Attention: Mr. Joe D. Ramey

New Mexico Oil Conservation Division
1000 Rio Brazos Road
Aztec, New Mexico 87401

Attention: Mr. F. T. Chavez

Re: Application for Unorthodox Location
Tenneco Callow #8-E
Proposed Dakota Infill Well
San Juan County, New Mexico

*NSL - 1155
Basin Dakota
Rule 3 B-1670-U
3-2-80*


Gentlemen:

Attached in duplicate (to each office) are a well location plat C-102 with a sketch of the surrounding topography and an ownership plat for the above captioned Dakota infill gas well.

The Callow #8-E proposed site is 1900' FNL, 1950' FEL, Section 27, T29N-R13W, San Juan County, New Mexico. This places the well only 690' from the boundary line of the proration unit. This was the only feasible site due to the topographical conditions as sketched on the C-102.

A copy of this application is being submitted to all offset operators by certified mail with a request that they furnish your Santa Fe office with a waiver of objection.

Pursuant to authority of Rule 104-F, we respectfully request your approval of an exemption to the standard well location requirements.



Very truly yours,

TENNECO OIL COMPANY

J. M. Lacey
J. M. Lacey
Division Production Manager

HGC/el

Enclosures

W A I V E R

_____ hereby waives objection to Tenneco Oil Company's application for unorthodox location for their Callow #8-E as proposed above.

By: _____

Date: _____

MAILING LIST
APPLICATION FOR UNORTHODOX LOCATION
TENNECO - CALLOW #8-E
SAN JUAN COUNTY, NEW MEXICO

Amoco Production Company
501 Airport Road
Farmington, New Mexico 87401

Attention: J. L. Krupka

Southland Royalty Company
410 17th Street, Suite 1000
Denver, Colorado 80202


Attention: J. Zent

New Mexico Oil Conservation Division
P.O. Box 2088
Santa Fe, New Mexico 87501

Attention: J. D. Ramey

New Mexico Oil Conservation Division
1000 Rio Brazos Road
Aztec, New Mexico 87401

Attention: F. T. Chavez



OIL CONSERVATION DIVISION

P. O. BOX 7088

Form C-107

Revised 10-1-78

SANTA FE, NEW MEXICO 87501

All distances must be from the outer boundaries of the Section

STATE OF NEW MEXICO
ENERGY AND MINERALS DEPARTMENT

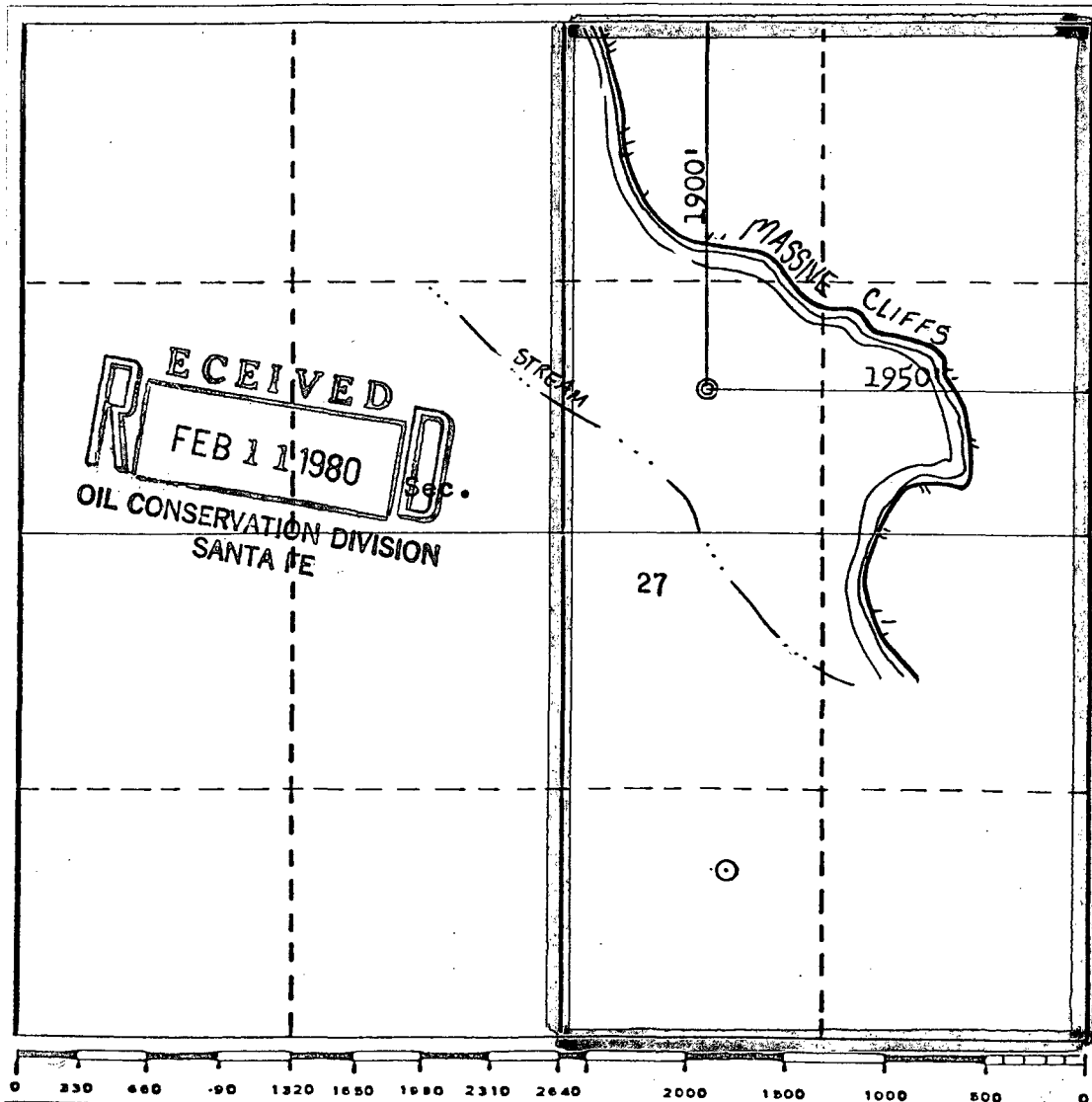
Operator TENNECO OIL COMPANY			Lease CALLOW		Well No. 8-E
Unit Letter G	Section 27	Township 29N	Range 13W	County San Juan	
Actual Footage Location of Well: 1900 feet from the North line and 1950 feet from the East line					
Ground Level Elev. 5358	Producing Formation Dakota		Pool Basin Dakota		Dedicated Acreage: Acres

1. Outline the acreage dedicated to the subject well by colored pencil or hachure marks on the plat below.
2. If more than one lease is dedicated to the well, outline each and identify the ownership thereof (both as to working interest and royalty).
3. If more than one lease of different ownership is dedicated to the well, have the interests of all owners been consolidated by communitization, unitization, force-pooling, etc?

☐ Yes ☐ No If answer is "yes," type of consolidation _____

If answer is "no," list the owners and tract descriptions which have actually been consolidated. (Use reverse side of this form if necessary.) _____

No allowable will be assigned to the well until all interests have been consolidated (by communitization, unitization, forced-pooling, or otherwise) or until a non-standard unit, eliminating such interests, has been approved by the Commission.



CERTIFICATION

I hereby certify that the information contained herein is true and complete to the best of my knowledge and belief.

Name

Position

Company

Date

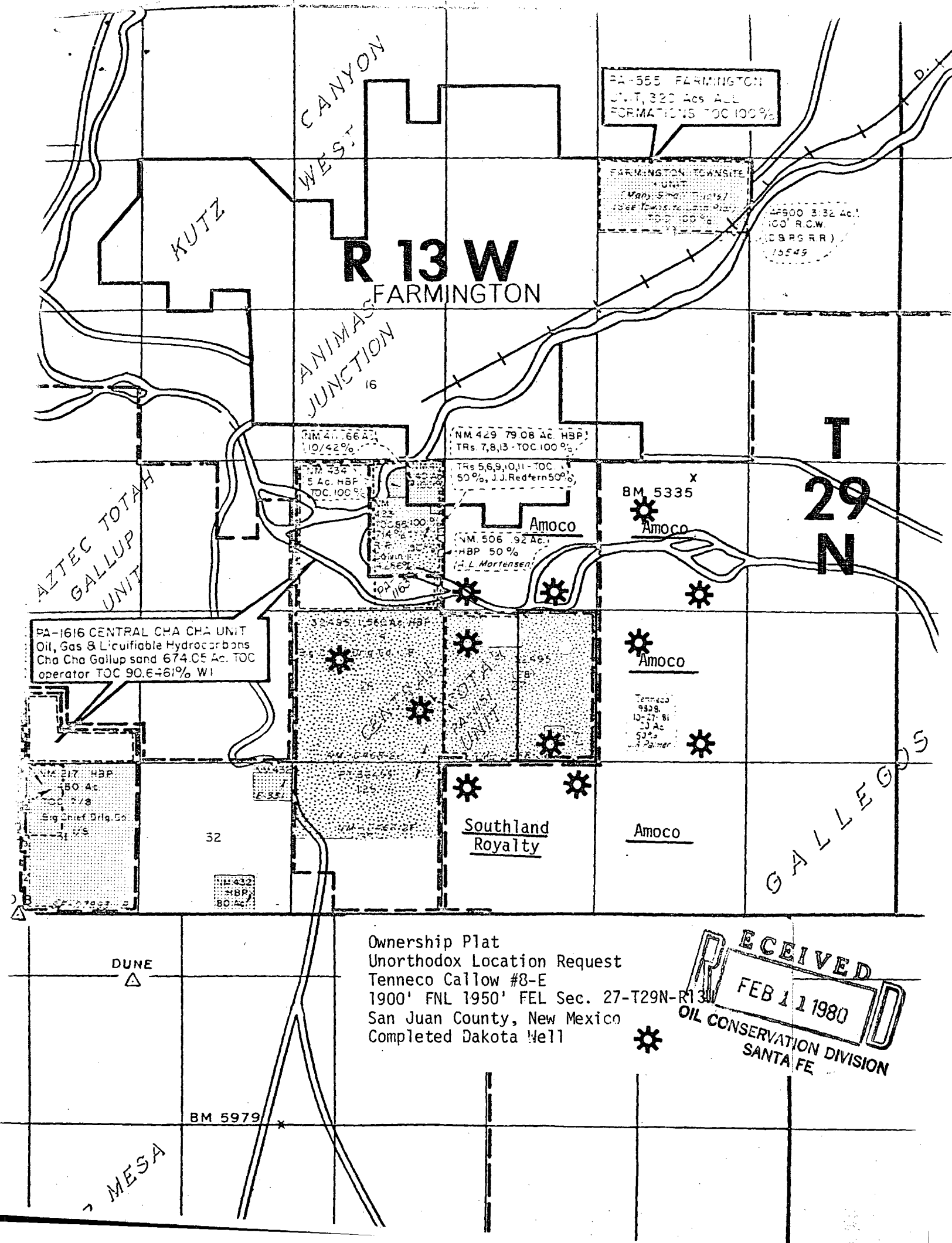
I hereby certify that the well location shown on this plat was plotted from field notes of actual surveys made by me or under my supervision, and that the same is true and correct to the best of my knowledge and belief.

Date Surveyed

January 21, 1980

Registered Professional Engineer
and/or Land Surveyor

Fred B. Kerr, Jr.
Fred B. Kerr, Jr.
Certified
3950



Tenneco Oil
A Tenneco Company

Penthouse
720 South Colorado Blvd.
Denver, Colorado 80222
(303) 758-7130



CERTIFIED MAIL
Return Receipt Requested

New Mexico Oil Conservation Division
P.O. Box 2088
Santa Fe, New Mexico 87501

Attention: Mr. Joe D. Ramey

New Mexico Oil Conservation Division
1000 Rio Brazos Road
Aztec, New Mexico 87401

Attention: Mr. F. T. Chavez

Re: Application for Unorthodox Location
Tenneco Callow #8-E
Proposed Dakota Infill Well
San Juan County, New Mexico

Gentlemen:

Attached in duplicate (to each office) are a well location plat C-102 with a sketch of the surrounding topography and an ownership plat for the above captioned Dakota infill gas well.

The Callow #8-E proposed site is 1900' FNL, 1950' FEL, Section 27, T29N-R13W, San Juan County, New Mexico. This places the well only 690' from the boundary line of the proration unit. This was the only feasible site due to the topographical conditions as sketched on the C-102.

A copy of this application is being submitted to all offset operators by certified mail with a request that they furnish your Santa Fe office with a waiver of objection.

Pursuant to authority of Rule 104-F, we respectfully request your approval of an exemption to the standard well location requirements.

Very truly yours,

TENNECO OIL COMPANY

J. M. LACEY

J. M. Lacey
Division Production Manager

HGC/el

Enclosures

Southland Royalty Co.

W A I V E R

hereby waives objection to Tenneco Oil Company's application for unorthodox location for their Callow #8-E as proposed above.

By: *Cartha C. Parsons*

Date: *2-11-80*

RECEIVED
February 5, 1980
FEB 12 1980
OIL CONSERVATION DIVISION
SANTA FE
RECEIVED
FEB 8 1980
DENVER DISTRICT

RECEIVED

FEB 11 1980

FARMINGTON DISTRICT

Tenneco Oil
A Tenneco Company

Penthouse
720 South Colorado Blvd.
Denver, Colorado 80222
(303) 758-7130



CERTIFIED MAIL
Return Receipt Requested

February 5, 1980



New Mexico Oil Conservation Division
P.O. Box 2088
Santa Fe, New Mexico 87501

Attention: Mr. Joe D. Ramey

New Mexico Oil Conservation Division
1000 Rio Brazos Road
Aztec, New Mexico 87401

Attention: Mr. F. T. Chavez

Re: Application for Unorthodox Location
Tenneco Callow #8-E
Proposed Dakota Infill Well
San Juan County, New Mexico

Gentlemen:

Attached in duplicate (to each office) are a well location plat C-102 with a sketch of the surrounding topography and an ownership plat for the above captioned Dakota infill gas well.

The Callow #8-E proposed site is 1900' FNL, 1950' FEL, Section 27, T29N-R13W, San Juan County, New Mexico. This places the well only 690' from the boundary line of the proration unit. This was the only feasible site due to the topographical conditions as sketched on the C-102.

A copy of this application is being submitted to all offset operators by certified mail with a request that they furnish your Santa Fe office with a waiver of objection.

Pursuant to authority of Rule 104-F, we respectfully request your approval of an exemption to the standard well location requirements.

Very truly yours,

TENNECO OIL COMPANY

Original Signed By

J. M. LACEY

J. M. Lacey

Division Production Manager

HGC/el

Enclosures

Amoco Production Co.

W A I V E R

hereby waives objection to Tenneco Oil Company's application for unorthodox location for their Callow #8-E as proposed above.

By:

Date:

R13 Jiles
2-28-80