

BLACKWOOD & NICHOLS Co., LTD.

P. O. BOX 1237
DURANGO, COLORADO 81301

(303) 247-0728

April 7, 1980

RECEIVED
APR 10 1980
OIL CONSERVATION DIVISION
SANTA FE

NSV - 1178
Blanco Mesaverde Pool
Rule 104 F
Immediate

Mr. Joe D. Ramey, Secretary-Director
New Mexico Energy Resources Board
c/o New Mexico Oil Conservation Commission
P. O. Box 2088
Santa Fe, New Mexico 87501

Re: Application for non-standard
location, Northeast Blanco
Unit No. 45A

Dear Mr. Ramey:

As operator of the Northeast Blanco Unit, we are requesting administrative approval of a non-standard well location to be completed in the Mesaverde Formation.

We intend to drill the Northeast Blanco Unit Well No. 45A, an infill well, located 2550' F/SL - 875' F/EL, I-5-30N-7W, San Juan County, New Mexico.

Due to extreme topographical conditions and proximity to the Navajo Lake, we believe we have surveyed this well site in the most logical location.

All offset properties are within the bounds of the Northeast Blanco Unit and will not present a drainage problem to any offset lease owner.

Very truly yours,

BLACKWOOD & NICHOLS CO., LTD.


DeLasso Loos, District Manager

Attachments

DL:ew

cc: New Mexico Oil Conservation Division
Aztec, New Mexico

United States Geological Survey
Farmington, New Mexico

File HSL-1178

OIL CONSERVATION COMMISSION
Albuquerque DISTRICT

OIL CONSERVATION COMMISSION
BOX 2088
SANTA FE, NEW MEXICO

DATE April 10, 1980

RE: Proposed MC _____
Proposed DHC _____
Proposed NSL X _____
Proposed SWD _____
Proposed WFX _____
Proposed PMX _____

Gentlemen:

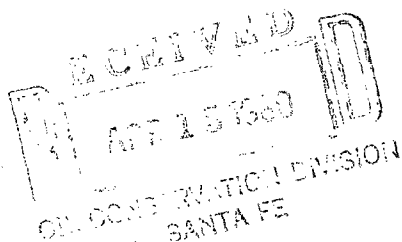
I have examined the application dated April 7, 1980
for the Blackwood and Nichols Co. N&B Co. #45A I-5-30N-7W
Operator Lease and Well No. Unit, S-T-R

and my recommendations are as follows:

Approve

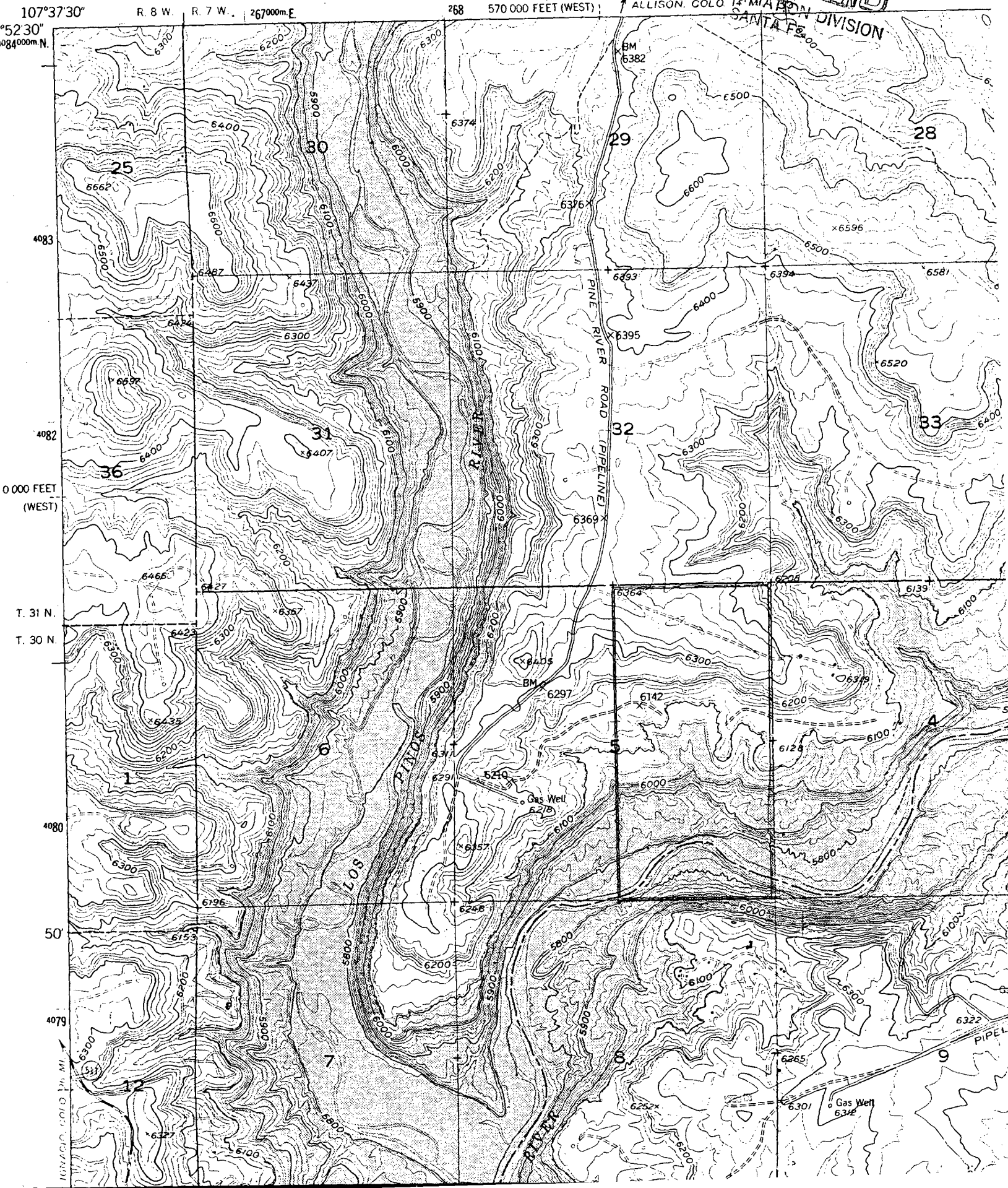
Yours very truly,

Frank S. Chang



UNITED STATES
DEPARTMENT OF THE INTERIOR
GEOLOGICAL SURVEY

RECEIVED
APR 10 1980
OIL CO. SYSTEM
ALLISON, COLO. 13 M. ABSEN
SANTA FE DIVISION



NEW MEXICO OIL CONSERVATION COMMISSION
WELL LOCATION AND ACREAGE DEDICATION PLAT

Form O-11
Superseded C-218
Effective 1-1-65

All distances must be from the outer boundaries of the Section.

RECEIVED
OIL CONSERVATION DIVISION
SANTA FE
MARCH 10 1980

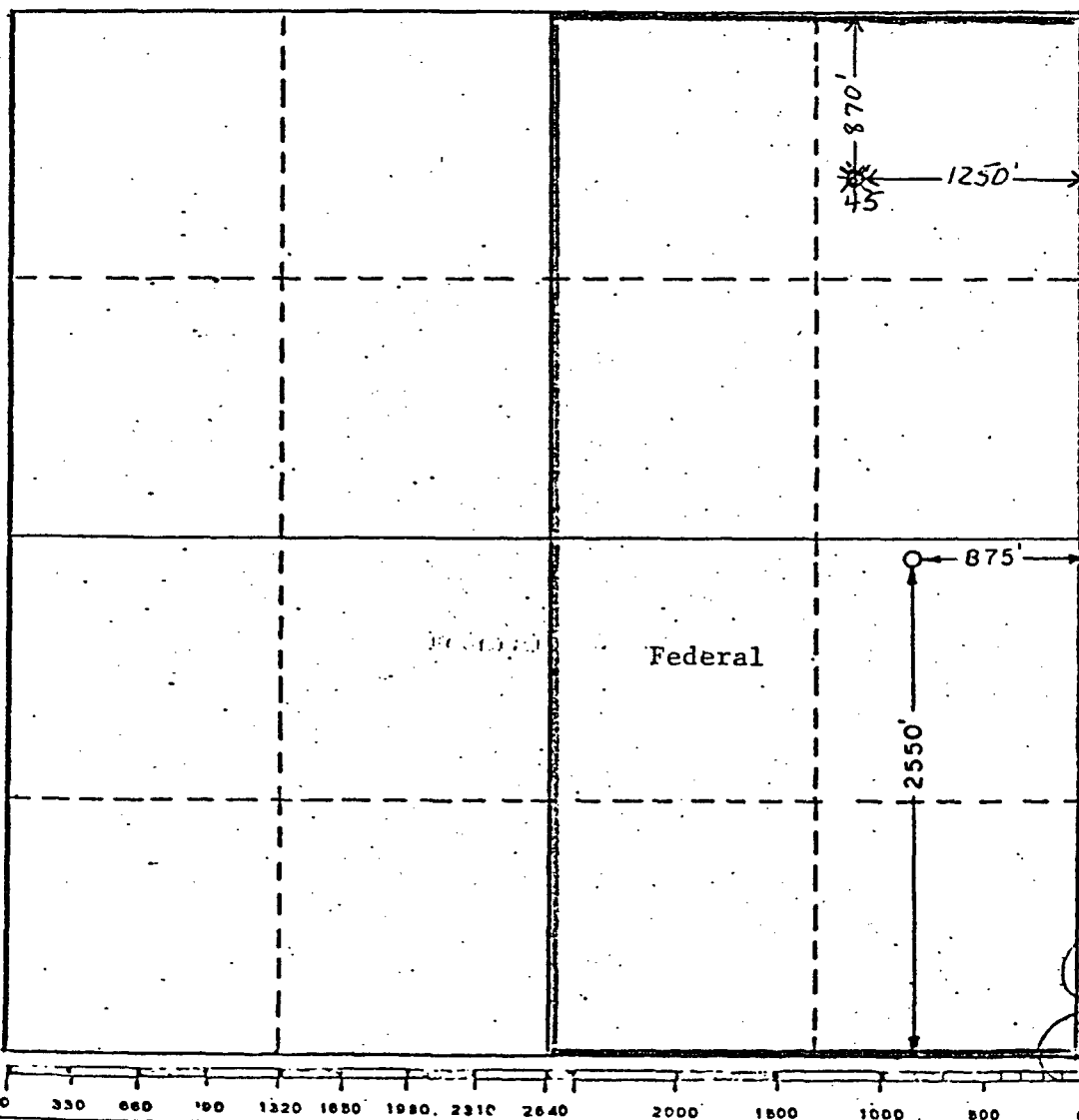
Operator BLACKWOOD & NICHOLS		Lease NORTHEAST BLANCO UNIT	
Unit Letter I	Section 5	Township 30 N.	Range 7W., N.M.P.M.
Actual Footage Location of Well 2550 feet from the south line and 875 feet from the east line		County SAN JUAN	
Ground Level Elev: 6127 U.G.	Producing Formation Mesaverde	Pool Blanco-Mesaverde	Dedicated Acreage 319.44 Acres

1. Outline the acreage dedicated to the subject well by colored pencil or hachure marks on the plat below.
2. If more than one lease is dedicated to the well, outline each and identify the ownership thereof (both as to working interest and royalty).
3. If more than one lease of different ownership is dedicated to the well, have the interests of all owners been consolidated by communitization, unitization, force-pooling, etc?

☒ Yes ☐ No If answer is "yes," type of consolidation Unitization

If answer is "no," list the owners and tract descriptions which have actually been consolidated. (Use reverse side of this form if necessary.)

No allowable will be assigned to the well until all interests have been consolidated (by communitization, unitization, forced-pooling, or otherwise) or until a non-standard unit, eliminating such interests, has been approved by the Commission.



CERTIFICATION

I hereby certify that the information contained herein is true and complete to the best of my knowledge and belief.

Name John A. Kroeger
Position District Manager

Company
Blackwood & Nichols Co. Ltd.

Date
March 26, 1980

I hereby certify that the well location shown on this plat was plotted from field notes of actual surveys made by me or under my supervision, and that the same is true and correct to the best of my knowledge and belief.

Date Surveyed
March 26, 1980

Registered Professional Engineer
and/or Land Surveyor
John A. Kroeger, FLS
Certificate No. 1941