

Northwest Pipeline Corporation



PRODUCTION & DRILLING
P. O. BOX 90
FARMINGTON, NEW MEXICO 87401

5110.1-51-80

June 20, 1980

*NSL-1228
Rule 3 R-1670
no offsets
Immediate
Basin Dakota
Pool*

Mr. Frank Chavez
1000 Rio Brazos Road
Aztec, New Mexico 87410

NSL-1228

Dear Mr. Chavez:

We are requesting permission to drill a Dakota well, San Juan 32-~~7~~ Unit #58, in a Nonstandard Location due to topographical reasons. A surveyors plat is attached. Northwest Pipeline is the operator for all the offsetting acreage.


Thank you,

Paul C. Thompson

Paul C. Thompson
Drilling Engineer

PCT/djb
Attachment

*date
July 1, 1980*



NEW MEXICO OIL CONSERVATION COMMISSION
WELL LOCATION AND ACREAGE DEDICATION PLAT

Form C-102
Supersedes C-128
Effective 1-1-65

All distances must be from the outer boundaries of the Section.

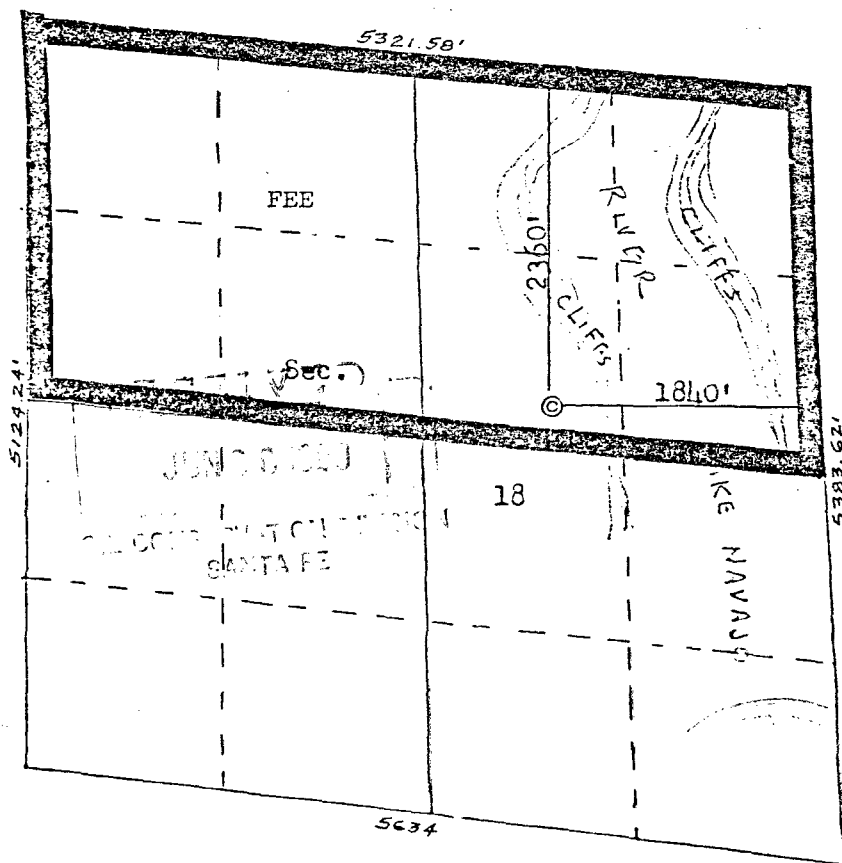
Operator NORTHWEST PIPELINE CORPORATION			Lease SAN JUAN 32-7 UNIT		Well No. 58
Unit Letter G	Section 18	Township 32N	Range 7W	County San Juan	
Actual Footage Location of Well: 2360 feet from the North line and 1840 feet from the East line					
Ground Level Elev.: 6180	Producing Formation Dakota	Pool	Dedicated Acreage: 317.41 Acres		

1. Outline the acreage dedicated to the subject well by colored pencil or hachure marks on the plat below.
2. If more than one lease is dedicated to the well, outline each and identify the ownership thereof (both as to working interest and royalty).
3. If more than one lease of different ownership is dedicated to the well, have the interests of all owners been consolidated by communitization, unitization, force-pooling, etc?

☐ Yes ☐ No If answer is "yes," type of consolidation _____

If answer is "no," list the owners and tract descriptions which have actually been consolidated. (Use reverse side of this form if necessary.) _____

No allowable will be assigned to the well until all interests have been consolidated (by communitization, unitization, forced-pooling, or otherwise) or until a non-standard unit, eliminating such interests, has been approved by the Commission.



Scale: 1"=1320'

CERTIFICATION

I hereby certify that the information contained herein is true and complete to the best of my knowledge and belief.

Mike Turnbaugh

Name

Mike Turnbaugh

Position

Assoc. Drilling Engineer

Company

Northwest Pipeline Corp.

Date

7/25/79

I hereby certify that the well location shown on this plat was obtained from field notes of actual survey made by me or under my supervision, and that the same is true to the best of my knowledge and belief.

JUN 28 1980
OIL CON. COM.
DIST. 3

Date Surveyed

July 20, 1979

Registered Professional Engineer and Land Surveyor


Fred B. Kerr
Fred B. Kerr

Certificate No. 3950

OIL CONSERVATION COMMISSION
Alto DISTRICT

OIL CONSERVATION COMMISSION
BOX 2088
SANTA FE, NEW MEXICO

DATE June 24, 1980
RE: Proposed MC _____
Proposed DHC _____
Proposed NSL x _____
Proposed SWD _____
Proposed WFX _____
Proposed PMX _____



Gentlemen:

I have examined the application dated June 23, 1980
for the Northwest Pipeline Co. S. J. 32-8 Unit #58 G-18-320-7W
Operator Lease and Well No. Unit, S-T-R

and my recommendations are as follows:

Approve

Yours very truly,

Frank S. Carey