

08. April. 07 DATE IN	SUSPENSE	D. Brooks ENGINEER	NSL 10. April. 07 LOGGED	PCLP0710027673 TYPE
--------------------------	----------	-----------------------	--------------------------------	------------------------

ABOVE THIS LINE FOR DIVISION USE ONLY
NEW MEXICO OIL CONSERVATION DIVISION
 - Engineering Bureau -

San Juan 30-4 #48

San Juan 30-4 #48

ADMINISTRATIVE APPLICATION COVERSHEET

5628

THIS COVERSHEET IS MANDATORY FOR ALL ADMINISTRATIVE APPLICATIONS FOR EXCEPTIONS TO DIVISION RULES AND REGULATIONS

Application Acronyms:

- ☐ [NSP-Non-Standard Proration Unit] ☐ [NSL-Non-Standard Location]
☐ [DD-Directional Drilling] ☐ [SD-Simultaneous Dedication]
☐ [DHC-Downhole Commingling] ☐ [CTB-Lease Commingling] ☐ [PLC-Pool/Lease Commingling]
☐ [PC-Pool Commingling] ☐ [OLS - Off-Lease Storage] ☐ [OLM-Off-Lease Measurement]
☐ [WFX-Waterflood Expansion] ☐ [PMX-Pressure Maintenance Expansion]
☐ [SWD-Salt Water Disposal] ☐ [IPI-Injection Pressure Increase]
☐ [EOR-Qualified Enhanced Oil Recovery Certification] ☐ [PPR-Positive Production Response]

[1] **TYPE OF APPLICATION** - Check Those Which Apply for [A]

- ☐ [A] Location - Spacing Unit - Directional Drilling
☒ [X] NSL ☐ [] NSP ☐ [] DD ☐ [] SD

Check One Only for [B] and [C]

- ☐ [B] Commingling - Storage - Measurement
☐ [] DHC ☐ [] CTB ☐ [] PLC ☐ [] PC ☐ [] OLS ☐ [] OLM
☐ [C] Injection - Disposal - Pressure Increase - Enhanced Oil Recovery
☐ [] WFX ☐ [] PMX ☐ [] SWD ☐ [] IPI ☐ [] EOR ☐ [] PPR

2007 APR 8 3 29 PPR

[2] **NOTIFICATION REQUIRED TO:** - Check Those Which Apply, or ☐ Does Not Apply


- ☐ [A] ☐ [] Working, Royalty or Overriding Royalty Interest Owners
☐ [B] ☒ [X] Offset Operators, Leaseholders or Surface Owner
☐ [C] ☐ [] Application is One Which Requires Published Legal Notice
☐ [D] ☐ [] Notification and/or Concurrent Approval by BLM or SLO
 U.S. Bureau of Land Management - Commissioner of Public Lands, State Land Office
☐ [E] ☐ [] For all of the above, Proof of Notification or Publication is Attached, and/or,
☐ [F] ☐ [] Waivers are Attached

[3] **INFORMATION / DATA SUBMITTED IS COMPLETE** - Statement of Understanding

I hereby certify that I, or personnel under my supervision, have read and complied with all applicable Rules and Regulations of the Oil Conservation Division. Further, I assert that the attached application for administrative approval is accurate and complete to the best of my knowledge and where applicable, verify that all interest (WI, RI, ORRI) is common. I understand that any omission of data, information or notification is cause to have the application package returned with no action taken.

Note: Statement must be completed by an individual with supervisory capacity.

David M. Poage
Print or Type Name


Signature

District Landman
Title

4/5/07
Date

April 4, 2007

Certified-Return Receipt
7005 1820 0002 8596 7705

New Mexico Oil Conservation Division
1220 South St. Francis Drive.
Santa Fe, NM 87505

RE: Administrative Approval of Unorthodox Location
San Juan 30-4 # 48 Well
760' FSL, 110' FEL-Bottom Hole Location
Section 17, T30N, R4W
Rio Arriba County, New Mexico

Gentlemen:

Energen Resources Corporation (Energen) hereby requests Administrative Approval for an Unorthodox Location of its San Juan 30-4 # 48 Pictured Cliffs formation well under the provisions of New Mexico Oil Conservation Division, East Blanco Pictured Cliffs Pool rules. 72400

This well is located in the SE/4 of Section 17-T30N-R4W, Rio Arriba County, New Mexico and is dedicated to a spacing unit consisting of the SE/4 of Section 17, in the East Blanco Pictured Cliffs gas pool.

This well is located closer than 660' from the eastern proration unit boundary by 550'. This well is within the boundaries of the San Juan 30-4 Unit. This location is being drilled as a horizontal well bore and is situated so that the longest lateral can be accessed. This additional length is required to provide for the potential for the production of the most reserves and the best possible economics for this well.

Energen Resources Corporation is the owner of all offsetting spacing units, therefore no affected owner letter is being sent out and no waivers are required..

Attached is a well location plat showing dedicated acreage (C102), a plat showing the offsetting spacing units and a topographic map.

Your favorable consideration of this request would be appreciated.

Sincerely,



David M. Poage
District Landman

District I

1625 N. French Dr., Hobbs, NM 88240

District II

1301 W. Grand Avenue, Artesia, NM 88210

District III

1000 Rio Brazos Rd., Aztec, NM 87410

District IV

1220 S. St. Francis Dr., Santa Fe, NM 87505

State of New Mexico

Energy, Minerals & Natural Resources Department

OIL CONSERVATION DIVISION

1220 South St. Francis Dr.

Santa Fe, NM 87505

Form C-102

Revised October 12, 2005

Submit to Appropriate District Office

State Lease - 4 Copies

Fee Lease - 3 Copies

☒ AMENDED REPORT

WELL LOCATION AND ACREAGE DEDICATION PLAT

¹ API Number 30-039-27698	² Pool Code 72400	³ Pool Name East Blanco Pictured Cliffs
⁴ Property Code	⁵ Property Name San Juan 30-4 Unit	⁶ Well Number #48
⁷ OGRID No. 162928	⁸ Operator Name Energen Resources Corporation	⁹ Elevation 7415'

¹⁰ Surface Location

UL or lot no.	Section	Township	Range	Lot Idn	Feet from the	North/South line	Feet from the	East/West line	County
O	17	30N	4W		645	South	2425	East	Rio Arriba

¹¹ Bottom Hole Location If Different From Surface

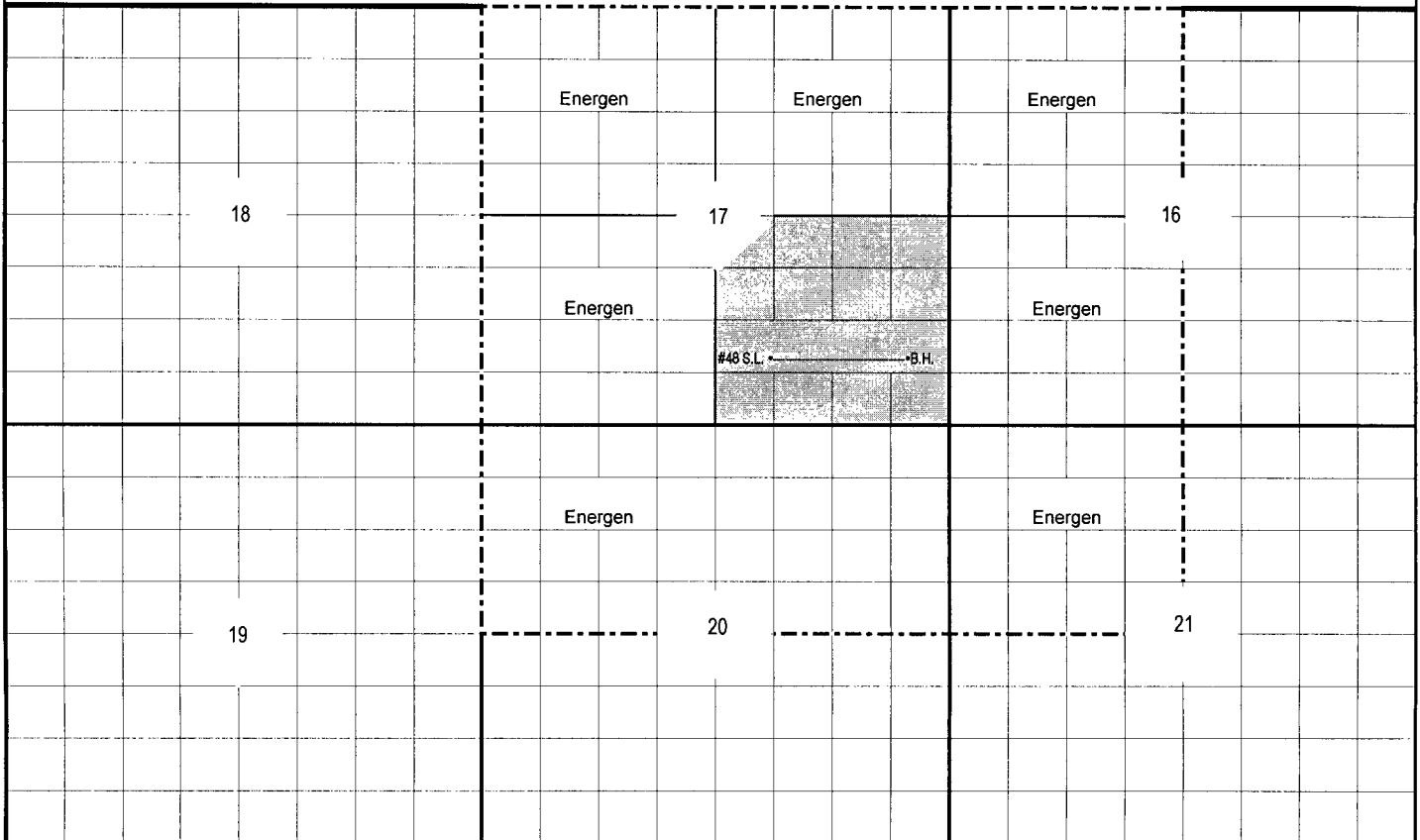
UL or lot no.	Section	Township	Range	Lot Idn	Feet from the	North/South line	Feet from the	East/West line	County
P	17	30N	4W		760	South	110	East	Rio Arriba
¹² Dedicated Acres 160.0 SE/4	¹³ Joint or Infill	¹⁴ Consolidation Code	¹⁵ Order No.						

No allowable will be assigned to this completion until all interests have been consolidated or a non-standard unit has been approved by the division.

5277.36'

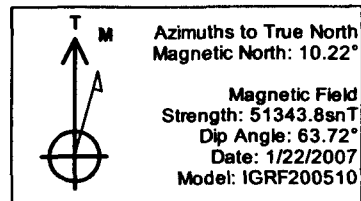
<div style="writing-mode: vertical-rl; transform: rotate(180deg);">5280.00'</div> <div style="text-align: center;">16</div>					¹⁷ OPERATOR CERTIFICATION	
	<p><i>I hereby certify that the information contained herein is true and complete to the best of my knowledge and belief, and that this organization either owns a working interest or unleased mineral interest in the land including the proposed bottom hole location or has a right to drill this well at this location pursuant to a contract with an owner of such a mineral or working interest, or to a voluntary pooling agreement or a compulsory pooling order heretofore entered by the division.</i></p>					
	<p><i>[Signature]</i> 1/22/2007</p> <p>Signature Date</p>					
	<p>Nathan Smith</p> <p>Printed Name</p>					
					¹⁸ SURVEYOR CERTIFICATION	
<p><i>I hereby certify that the well location shown on this plat was plotted from field notes of actual surveys made by me or under my supervision, and that the same is true and correct to the best of my belief.</i></p>						
<p>April 28, 2003</p> <p>Date of Survey</p>						
<p>Signature and Seal of Professional Surveyor:</p> <p>Original survey conducted and recorded by Jason C. Edwards</p>						
<p>Certificate #15269</p> <p>Certificate Number</p>						
<p>Datum: NAD1927 N36.80611 W107.27694</p> <p>SHL</p> <p>BHL</p> <p>645'</p> <p>2425'</p> <p>110'</p> <p>760'</p>						

San Juan 30-4 #48
SE/4 Section 17-T30N-R4W
Rio Arriba County, New Mexico
Offset Operators Plat





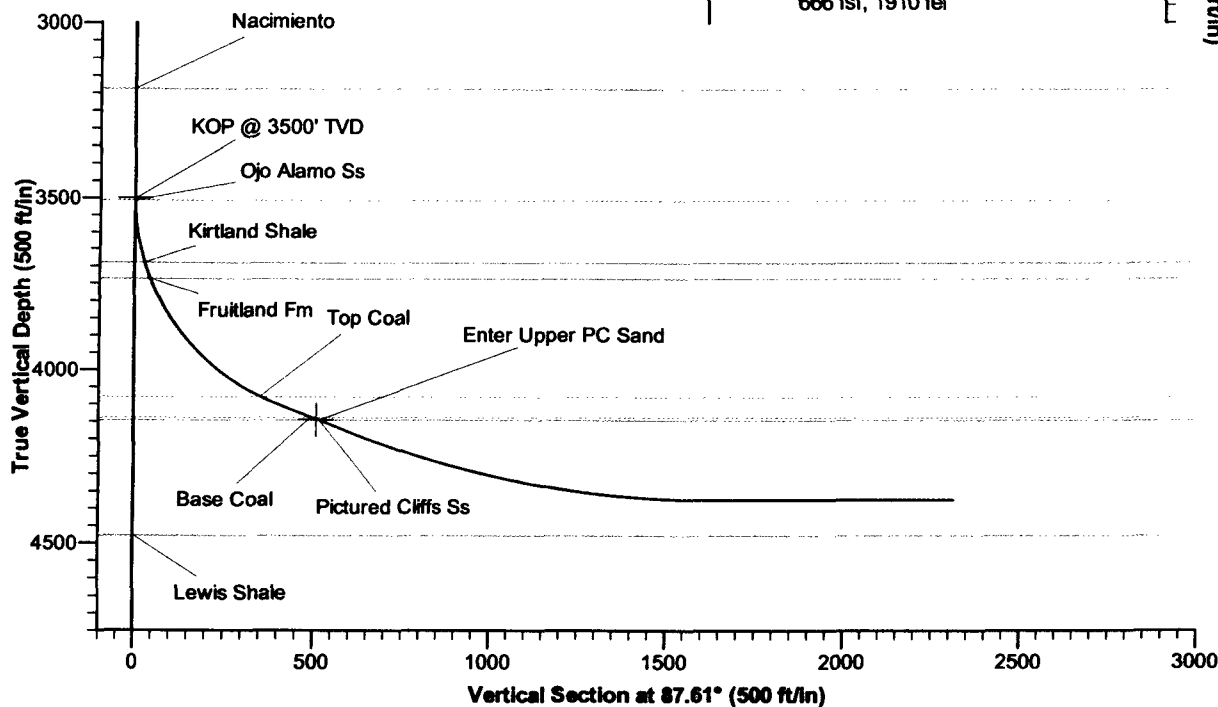
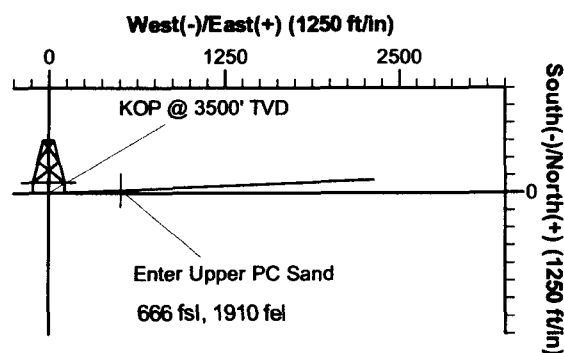
Project: SJ BR - S17, T30N, R4W
Site: Cabresto Mesa
Well: San Juan 30-4 Unit #48
Wellbore: Preliminary Plan
Plan: Plan #1 (San Juan 30-4 Unit #48/Preliminary Plan)



PROJECT DETAILS: SJ BR - S17, T30N, R4W									
Geodetic System: US State Plane 1927 (Exact solution)									
Datum: NAD 1927 (NADCON CONUS)									
Ellipsoid: Clarke 1866									
Zone: New Mexico West 3003									
System Datum: Mean Sea Level									

SURFACE LOCATION	
Easting:	662886.35
Northing:	2113157.43


SECTION DETAILS									
Sec	MD	Inc	Azi	TVD	+N/-S	+E/-W	DLeg	TFace	VSec
1	0.0	0.00	0.00	0.0	0.0	0.0	0.00	0.00	0.0
2	3500.0	0.00	0.00	3500.0	0.0	0.0	0.00	0.00	0.0
3	4268.0	68.00	87.61	4100.0	16.9	404.4	8.85	87.61	404.7
4	4468.2	68.00	87.61	4175.0	24.6	589.8	0.00	0.00	590.3
5	5522.9	90.00	87.61	4375.0	67.5	1617.8	2.09	0.00	1619.2
6	6218.6	90.00	87.61	4375.0	96.5	2313.0	0.00	0.00	2315.0





© 2002 DeLorme. 3-D TopoQuads®. Data copyright of content owner.
www.delorme.com

Scale 1 : 25,000
1" = 2080 ft





NEW MEXICO ENERGY, MINERALS and NATURAL RESOURCES DEPARTMENT

BILL RICHARDSON

Governor

Joanna Prukop

Cabinet Secretary

Mark E. Fesmire, P.E.

Director

Oil Conservation Division

April 23, 2007

Mr. David M. Poage
Energen Resources
2198 Bloomfield Hwy
Farmington, NM 87401

**Re: San Juan 30-4 Well No. 48
O-47-30N-4W
Rio Arriba County**

*Holding for
notice per 5/12/10
w/ Mr. Poage*

Dear Mr. Poage:

I have before me your application for approval of a non-standard location for this well.

Your letter states that Energen is the owner of all offsetting spacing units. Because Rule 1210 requires notice to working interest owners if the applicant is operator of an offsetting unit but not 100% owner, I need you to confirm, if such is the case, that Energen is owner of 100% of the working interest in the Pictured Cliffs in the offsetting spacing units to the east and to the west.

Should you have questions, please feel free to call the undersigned at (505)-476-3450.

Very truly yours,

David K. Brooks,
Assistant General Counsel
david.brooks@state.nm.us

May 3, 2007

Certified Mail
7005 1820 0002 8596 7057

New Mexico Oil Conservation Division
1220 South St. Francis Drive
Santa Fe, NM 87505

Attention: Mr. David Brooks
Assistant General Counsel

RE: Administrative Approval of Unorthodox Locations
San Juan 30-4 #21-1 Well and
San Juan 30-4 #48 Well
Section 17, T30N, R4W and
Section 21, T30N, R4W
Rio Arriba County, New Mexico

2007 MAY 4 AM 11 37

Dear Mr. Brooks:

Energen Resources Corporation (Energen) has previously requested Administrative Approval for an Unorthodox Location on each of its San Juan 30-4 #21-1 and #48 Pictured Cliffs formation wells under the provisions of New Mexico Oil Conservation Division, East Blanco Pictured Cliffs Pool rules.

In requesting these applications an error was made in contacting the offset working interest owners. This has been corrected. Letters advising of these applications and requesting waivers are being sent today. For your use I am enclosing copies of the letters with this letter.

Your inclusion of these letters with our applications is appreciated.

Sincerely,



David M. Poage
District Landman



May 3, 2007

CERTIFIED MAIL
7005 1820 0002 8596 6937

2007 MAY 4 AM 11 37

JABCO, LLP
Attn: Debra Coughlin
c/o Nations bank of Texas, N.A.
P.O. Box 2546
Fort Worth, TX 76113-2546

RE: Administrative Approval of Unorthodox Location
San Juan 30-4 Unit # 48
760' FSL, 110' FEL-Bottom Hole Location
Section 17- T30N, R4W
Rio Arriba County., New Mexico

Dear Interest Owner:

Energen Resources Corporation has filed with the New Mexico Oil Conservation Division (NMOCD), an application for the Administrative Approval of an unorthodox location for its San Juan 30-4 Unit # 48 well. A copy of the application has been attached for your review.

If you have no objection to this unorthodox location, please sign the three copies of the attached waiver and within twenty (20) days of the receipt of this letter, return one (1) executed copy to the NMOCD at 1220 South Francis Drive, Santa Fe, New Mexico 87505, one (1) copy to our office and retain one (1) copy for your files.

Your cooperation in this matter is appreciated.

Sincerely,

David M. Poage
District Landman

WAIVER

_____ hereby waives objection to the above referenced Application for Unorthodox Location for Energen Resources Corporation's San Juan 30-4 Unit # 48 well.

Date:_____ By:_____

cc: OCD-Aztec office, BLM-Farmington office, Offset operators

May 3, 2007

CERTIFIED MAIL
7005 1820 0002 8596 6944

Providence Minerals ✓
ATTN: Karen Herbst
14860 Montfort Drive, Suite 209
Dallas, TX 75240

RE: Administrative Approval of Unorthodox Location
San Juan 30-4 Unit # 48
760' FSL, 110' FEL-Bottom Hole Location
Section 17- T30N, R4W
Rio Arriba County., New Mexico

Dear Interest Owner:

Energen Resources Corporation has filed with the New Mexico Oil Conservation Division (NMOCD), an application for the Administrative Approval of an unorthodox location for its San Juan 30-4 Unit # 48 well. A copy of the application has been attached for your review.

If you have no objection to this unorthodox location, please sign the three copies of the attached waiver and within twenty (20) days of the receipt of this letter, return one (1) executed copy to the NMOCD at 1220 South Francis Drive, Santa Fe, New Mexico 87505, one (1) copy to our office and retain one (1) copy for your files.

Your cooperation in this matter is appreciated.

Sincerely,



David M. Poage
District Landman

WAIVER

_____ hereby waives objection to the above referenced Application for Unorthodox Location for Energen Resources Corporation's San Juan 30-4 Unit # 48 well.

Date: _____ By: _____
cc: OCD-Aztec office, BLM-Farmington office, Offset operators



May 3, 2007

CERTIFIED MAIL
7005 1820 0002 8596 6951

J&M Raymond, Ltd.
TAMACAM, LLC
Charles W. Gay
Lorrayn Gay Hacker
P.O. Box 291445
Kerrville, TX 78029-1445

RE: Administrative Approval of Unorthodox Location
San Juan 30-4 Unit # 48
760' FSL, 110' FEL-Bottom Hole Location
Section 17- T30N, R4W
Rio Arriba County., New Mexico

Dear Interest Owner:

Energen Resources Corporation has filed with the New Mexico Oil Conservation Division (NMOCD), an application for the Administrative Approval of an unorthodox location for its San Juan 30-4 Unit # 48 well. A copy of the application has been attached for your review.

If you have no objection to this unorthodox location, please sign the three copies of the attached waiver and within twenty (20) days of the receipt of this letter, return one (1) executed copy to the NMOCD at 1220 South Francis Drive, Santa Fe, New Mexico 87505, one (1) copy to our office and retain one (1) copy for your files.

Your cooperation in this matter is appreciated.

Sincerely,

David M. Poage
District Landman

WAIVER

_____ hereby waives objection to the above referenced Application for Unorthodox Location for Energen Resources Corporation's San Juan 30-4 Unit # 48 well.

Date:_____ By:_____
cc: OCD-Aztec office, BLM-Farmington office, Offset operators

May 3, 2007

CERTIFIED MAIL
7005 1820 0002 8596 6968

MAR Oil & Gas
ATTN: Mr. Leon Romero
P.O. Box 5155
Santa Fe, NM 87502

RE: Administrative Approval of Unorthodox Location
San Juan 30-4 Unit # 48
760' FSL, 110' FEL-Bottom Hole Location
Section 17- T30N, R4W
Rio Arriba County., New Mexico

Dear Interest Owner:

Energen Resources Corporation has filed with the New Mexico Oil Conservation Division (NMOCD), an application for the Administrative Approval of an unorthodox location for its San Juan 30-4 Unit # 48 well. A copy of the application has been attached for your review.

If you have no objection to this unorthodox location, please sign the three copies of the attached waiver and within twenty (20) days of the receipt of this letter, return one (1) executed copy to the NMOCD at 1220 South Francis Drive, Santa Fe, New Mexico 87505, one (1) copy to our office and retain one (1) copy for your files.

Your cooperation in this matter is appreciated.

Sincerely,



David M. Poage
District Landman

WAIVER

_____ hereby waives objection to the above referenced Application for Unorthodox Location for Energen Resources Corporation's San Juan 30-4 Unit # 48 well.

Date:_____ By:_____
cc: OCD-Aztec office, BLM-Farmington office, Offset operators



May 3, 2007

CERTIFIED MAIL
7005 1820 0002 8596 6975

ConocoPhillips Company
Attn: Cherylene Charley
P.O. Box 4289
Farmington, NM 87499-4289

RE: Administrative Approval of Unorthodox Location
San Juan 30-4 Unit # 48
760' FSL, 110' FEL-Bottom Hole Location
Section 17- T30N, R4W
Rio Arriba County., New Mexico

Dear Interest Owner:

Energen Resources Corporation has filed with the New Mexico Oil Conservation Division (NMOCD), an application for the Administrative Approval of an unorthodox location for its San Juan 30-4 Unit # 48 well. A copy of the application has been attached for your review.

If you have no objection to this unorthodox location, please sign the three copies of the attached waiver and within twenty (20) days of the receipt of this letter, return one (1) executed copy to the NMOCD at 1220 South Francis Drive, Santa Fe, New Mexico 87505, one (1) copy to our office and retain one (1) copy for your files.

Your cooperation in this matter is appreciated.

Sincerely,

David M. Poage
District Landman

WAIVER

_____ hereby waives objection to the above referenced Application for Unorthodox Location for Energen Resources Corporation's San Juan 30-4 Unit # 48 well.

Date:_____ By:_____
cc: OCD-Aztec office, BLM-Farmington office, Offset operators

May 3, 2007

CERTIFIED MAIL
7005 1820 0002 8596 6982

Ruth Zimmerman ✓
c/o Ms. Hazel Hart
842 Muirlands Vista Way
La Jolla, CA 92037

RE: Administrative Approval of Unorthodox Location
San Juan 30-4 Unit # 48
760' FSL, 110' FEL-Bottom Hole Location
Section 17- T30N, R4W
Rio Arriba County., New Mexico

Dear Interest Owner:

Energen Resources Corporation has filed with the New Mexico Oil Conservation Division (NMOCD), an application for the Administrative Approval of an unorthodox location for its San Juan 30-4 Unit # 48 well. A copy of the application has been attached for your review.

If you have no objection to this unorthodox location, please sign the three copies of the attached waiver and within twenty (20) days of the receipt of this letter, return one (1) executed copy to the NMOCD at 1220 South Francis Drive, Santa Fe, New Mexico 87505, one (1) copy to our office and retain one (1) copy for your files.

Your cooperation in this matter is appreciated.

Sincerely,


David M. Poage
District Landman

WAIVER

_____ hereby waives objection to the above referenced Application for Unorthodox Location for Energen Resources Corporation's San Juan 30-4 Unit # 48 well.

Date:_____ By:_____
cc: OCD-Aztec office, BLM-Farmington office, Offset operators

May 3, 2007

CERTIFIED MAIL
7005 1820 0002 8596 6999

Dugan Production Corporation ✓
P.O. Box 420
Farmington, NM 87499

RE: Administrative Approval of Unorthodox Location
San Juan 30-4 Unit # 48
760' FSL, 110' FEL-Bottom Hole Location
Section 17- T30N, R4W
Rio Arriba County., New Mexico

Dear Interest Owner:

Energen Resources Corporation has filed with the New Mexico Oil Conservation Division (NMOCD), an application for the Administrative Approval of an unorthodox location for its San Juan 30-4 Unit # 48 well. A copy of the application has been attached for your review.

If you have no objection to this unorthodox location, please sign the three copies of the attached waiver and within twenty (20) days of the receipt of this letter, return one (1) executed copy to the NMOCD at 1220 South Francis Drive, Santa Fe, New Mexico 87505, one (1) copy to our office and retain one (1) copy for your files.

Your cooperation in this matter is appreciated.

Sincerely,



David M. Poage
District Landman

WAIVER

_____ hereby waives objection to the above referenced Application for Unorthodox Location for Energen Resources Corporation's San Juan 30-4 Unit # 48 well.

Date: _____ By: _____
cc: OCD-Aztec office, BLM-Farmington office, Offset operators



May 3, 2007

CERTIFIED MAIL
7005 1820 0002 8596 7002

Navatex Energy, LP ✓
Zia Data Search Corporation
Oil & Gas Accounting Services
P.O. Drawer 2188
Roswell, NM 88202

RE: Administrative Approval of Unorthodox Location
San Juan 30-4 Unit # 48
760' FSL, 110' FEL-Bottom Hole Location
Section 17- T30N, R4W
Rio Arriba County., New Mexico

Dear Interest Owner:

Energen Resources Corporation has filed with the New Mexico Oil Conservation Division (NMOCD), an application for the Administrative Approval of an unorthodox location for its San Juan 30-4 Unit # 48 well. A copy of the application has been attached for your review.

If you have no objection to this unorthodox location, please sign the three copies of the attached waiver and within twenty (20) days of the receipt of this letter, return one (1) executed copy to the NMOCD at 1220 South Francis Drive, Santa Fe, New Mexico 87505, one (1) copy to our office and retain one (1) copy for your files.

Your cooperation in this matter is appreciated.

Sincerely,

David M. Poage
District Landman

WAIVER

_____ hereby waives objection to the above referenced Application for Unorthodox Location for Energen Resources Corporation's San Juan 30-4 Unit # 48 well.

Date:_____ By:_____

cc: OCD-Aztec office, BLM-Farmington office, Offset operators

May 3, 2007

CERTIFIED MAIL
7005 1820 0002 8596 7019

Rio Aribagas ✓
c/o Eddy Dreyer Management Co., as Agent
4925 Greenville Avenue, Suite 900
Dallas, TX 75206

RE: Administrative Approval of Unorthodox Location
San Juan 30-4 Unit # 48
760' FSL, 110' FEL-Bottom Hole Location
Section 17- T30N, R4W
Rio Arriba County., New Mexico

Dear Interest Owner:

Energien Resources Corporation has filed with the New Mexico Oil Conservation Division (NMOCD), an application for the Administrative Approval of an unorthodox location for its San Juan 30-4 Unit # 48 well. A copy of the application has been attached for your review.

If you have no objection to this unorthodox location, please sign the three copies of the attached waiver and within twenty (20) days of the receipt of this letter, return one (1) executed copy to the NMOCD at 1220 South Francis Drive, Santa Fe, New Mexico 87505, one (1) copy to our office and retain one (1) copy for your files.

Your cooperation in this matter is appreciated.

Sincerely,



David M. Poage
District Landman

WAIVER

_____ hereby waives objection to the above referenced Application for Unorthodox Location for Energien Resources Corporation's San Juan 30-4 Unit # 48 well.

Date:_____ By:_____
cc: OCD-Aztec office, BLM-Farmington office, Offset operators

May 3, 2007

CERTIFIED MAIL
7005 1820 0002 8596 7026

Thomas P. Tinnin
2303 Candelaria Road, NW
Albuquerque, NM 87107

RE: Administrative Approval of Unorthodox Location
San Juan 30-4 Unit # 48
760' FSL, 110' FEL-Bottom Hole Location
Section 17- T30N, R4W
Rio Arriba County., New Mexico

Dear Interest Owner:

Energen Resources Corporation has filed with the New Mexico Oil Conservation Division (NMOCD), an application for the Administrative Approval of an unorthodox location for its San Juan 30-4 Unit # 48 well. A copy of the application has been attached for your review.

If you have no objection to this unorthodox location, please sign the three copies of the attached waiver and within twenty (20) days of the receipt of this letter, return one (1) executed copy to the NMOCD at 1220 South Francis Drive, Santa Fe, New Mexico 87505, one (1) copy to our office and retain one (1) copy for your files.

Your cooperation in this matter is appreciated.

Sincerely,



David M. Poage
District Landman

WAIVER

_____ hereby waives objection to the above referenced Application for Unorthodox Location for Energen Resources Corporation's San Juan 30-4 Unit # 48 well.

Date: _____ By: _____
cc: OCD-Aztec office, BLM-Farmington office, Offset operators

May 3, 2007

CERTIFIED MAIL
7005 1820 0002 8596 7033

Tinnin Law Firm, a Professional Corporation
500 Marquette, NW, Suite 1300
Albuquerque, NM 87102

RE: Administrative Approval of Unorthodox Location
San Juan 30-4 Unit # 48
760' FSL, 110' FEL-Bottom Hole Location
Section 17- T30N, R4W
Rio Arriba County., New Mexico

Dear Interest Owner:

Energen Resources Corporation has filed with the New Mexico Oil Conservation Division (NMOCD), an application for the Administrative Approval of an unorthodox location for its San Juan 30-4 Unit # 48 well. A copy of the application has been attached for your review.

If you have no objection to this unorthodox location, please sign the three copies of the attached waiver and within twenty (20) days of the receipt of this letter, return one (1) executed copy to the NMOCD at 1220 South Francis Drive, Santa Fe, New Mexico 87505, one (1) copy to our office and retain one (1) copy for your files.

Your cooperation in this matter is appreciated.

Sincerely,



David M. Poage
District Landman

WAIVER

_____ hereby waives objection to the above referenced Application for Unorthodox Location for Energen Resources Corporation's San Juan 30-4 Unit # 48 well.

Date: _____ By: _____
cc: OCD-Aztec office, BLM-Farmington office, Offset operators

May 3, 2007

CERTIFIED MAIL
7005 1820 0002 8596 7040

T.H. McElvain Oil & Gas
Attn: Rick Harris
1050 17th Street, Suite 1800
Denver, CO 80265

RE: Administrative Approval of Unorthodox Location
San Juan 30-4 Unit # 48
760' FSL, 110' FEL-Bottom Hole Location
Section 17- T30N, R4W
Rio Arriba County., New Mexico

Dear Interest Owner:

Energen Resources Corporation has filed with the New Mexico Oil Conservation Division (NMOCD), an application for the Administrative Approval of an unorthodox location for its San Juan 30-4 Unit # 48 well. A copy of the application has been attached for your review.

If you have no objection to this unorthodox location, please sign the three copies of the attached waiver and within twenty (20) days of the receipt of this letter, return one (1) executed copy to the NMOCD at 1220 South Francis Drive, Santa Fe, New Mexico 87505, one (1) copy to our office and retain one (1) copy for your files.

Your cooperation in this matter is appreciated.

Sincerely,



David M. Poage
District Landman

WAIVER

_____ hereby waives objection to the above referenced Application for Unorthodox Location for Energen Resources Corporation's San Juan 30-4 Unit # 48 well.

Date:_____ By:_____
cc: OCD-Aztec office, BLM-Farmington office, Offset operators

May 3, 2007

2007 MAY 11 PM 12:12 CERTIFIED MAIL
1820 0002 8596 7002

Navatex Energy, LP
Zia Data Search Corporation
Oil & Gas Accounting Services
P.O. Drawer 2188
Roswell, NM 88202

RE: Administrative Approval of Unorthodox Location
San Juan 30-4 Unit # 48
760' FSL, 110' FEL-Bottom Hole Location
Section 17- T30N, R4W
Rio Arriba County., New Mexico

Dear Interest Owner:

Energen Resources Corporation has filed with the New Mexico Oil Conservation Division (NMOCD), an application for the Administrative Approval of an unorthodox location for its San Juan 30-4 Unit # 48 well. A copy of the application has been attached for your review.

If you have no objection to this unorthodox location, please sign the three copies of the attached waiver and within twenty (20) days of the receipt of this letter, return one (1) executed copy to the NMOCD at 1220 South Francis Drive, Santa Fe, New Mexico 87505, one (1) copy to our office and retain one (1) copy for your files.

Your cooperation in this matter is appreciated.

Sincerely,



David M. Poage
District Landman

WAIVER

Navatex Energy L.P. hereby waives objection to the above referenced Application for Unorthodox Location for Energen Resources Corporation's San Juan 30-4 Unit # 48 well.

Date: 5/8/07 By: Agent / [Signature]
cc: OCD-Aztec office, BLM-Farmington office, Offset operators



May 3, 2007

CERTIFIED MAIL
7005 1820 0002 8596 6999

Dugan Production Corporation
P.O. Box 420
Farmington, NM 87499

RE: Administrative Approval of Unorthodox Location
San Juan 30-4 Unit # 48
760' FSL, 110' FEL-Bottom Hole Location
Section 17- T30N, R4W
Rio Arriba County., New Mexico

Dear Interest Owner:

Energen Resources Corporation has filed with the New Mexico Oil Conservation Division (NMOCD), an application for the Administrative Approval of an unorthodox location for its San Juan 30-4 Unit # 48 well. A copy of the application has been attached for your review.


If you have no objection to this unorthodox location, please sign the three copies of the attached waiver and within twenty (20) days of the receipt of this letter, return one (1) executed copy to the NMOCD at 1220 South Francis Drive, Santa Fe, New Mexico 87505, one (1) copy to our office and retain one (1) copy for your files.

Your cooperation in this matter is appreciated.

Sincerely,


David M. Poage
District Landman

WAIVER

 hereby waives objection to the above referenced Application for Unorthodox Location for Energen Resources Corporation's San Juan 30-4 Unit # 48 well.

Date: 5-08-07 By: Skip Frazer
Land Manager
cc: OCD-Aztec office, BLM-Farmington office, Offset operators
Dugan Production Corp.

May 3, 2007

CERTIFIED MAIL
7005 1820 0002 8596 7026

Thomas P. Tinnin
2303 Candelaria Road, NW
Albuquerque, NM 87107

RECEIVED

MAY 14 2007

Oil Conservation Division
1220 S. St. Francis Drive
Santa Fe, NM 87505

RE: Administrative Approval of Unorthodox Location
San Juan 30-4 Unit # 48
760' FSL, 110' FEL-Bottom Hole Location
Section 17- T30N, R4W
Rio Arriba County., New Mexico

Dear Interest Owner:

Energen Resources Corporation has filed with the New Mexico Oil Conservation Division (NMOCD), an application for the Administrative Approval of an unorthodox location for its San Juan 30-4 Unit # 48 well. A copy of the application has been attached for your review.

If you have no objection to this unorthodox location, please sign the three copies of the attached waiver and within twenty (20) days of the receipt of this letter, return one (1) executed copy to the NMOCD at 1220 South Francis Drive, Santa Fe, New Mexico 87505, one (1) copy to our office and retain one (1) copy for your files.


Your cooperation in this matter is appreciated.

Sincerely,



David M. Poage
District Landman

WAIVER

 hereby waives objection to the above referenced Application for Unorthodox Location for Energen Resources Corporation's San Juan 30-4 Unit # 48 well.

Date: 5/7/07 By: 
cc: OCD-Aztec office, BLM-Farmington office, Offset operators

May 3, 2007

CERTIFIED MAIL
7005 1820 0002 8596 6982

Ruth Zimmerman
c/o Ms. Hazel Hart
842 Muirlands Vista Way
La Jolla, CA 92037

RECEIVED

MAY 14 2007

Oil Conservation Division
1220 S. St. Francis Drive
Santa Fe, NM 87505

RE: Administrative Approval of Unorthodox Location
San Juan 30-4 Unit # 48
760' FSL, 110' FEL-Bottom Hole Location
Section 17- T30N, R4W
Rio Arriba County., New Mexico

Dear Interest Owner:

Energen Resources Corporation has filed with the New Mexico Oil Conservation Division (NMOCD), an application for the Administrative Approval of an unorthodox location for its San Juan 30-4 Unit # 48 well. A copy of the application has been attached for your review.

If you have no objection to this unorthodox location, please sign the three copies of the attached waiver and within twenty (20) days of the receipt of this letter, return one (1) executed copy to the NMOCD at 1220 South Francis Drive, Santa Fe, New Mexico 87505, one (1) copy to our office and retain one (1) copy for your files.

Your cooperation in this matter is appreciated.

Sincerely,



David M. Poage
District Landman

WAIVER

Ruth Zimmerman Trust hereby waives objection to the above referenced Application for Unorthodox Location for Energen Resources Corporation's San Juan 30-4 Unit # 48 well.

Date: 5/9/07 By: Hazel Z. Hart, Trustee
cc: OCD-Aztec office, BLM-Farmington office, Offset operators

May 3, 2007

CERTIFIED MAIL
7005 1820 0002 8596 6944

Providence Minerals
ATTN: Karen Herbst
14860 Montfort Drive, Suite 209
Dallas, TX 75240

RE: Administrative Approval of Unorthodox Location
San Juan 30-4 Unit # 48
760' FSL, 110' FEL-Bottom Hole Location
Section 17- T30N, R4W
Rio Arriba County., New Mexico

Dear Interest Owner:

Energen Resources Corporation has filed with the New Mexico Oil Conservation Division (NMOCD), an application for the Administrative Approval of an unorthodox location for its San Juan 30-4 Unit # 48 well. A copy of the application has been attached for your review.

If you have no objection to this unorthodox location, please sign the three copies of the attached waiver and within twenty (20) days of the receipt of this letter, return one (1) executed copy to the NMOCD at 1220 South Francis Drive, Santa Fe, New Mexico 87505, one (1) copy to our office and retain one (1) copy for your files.

Your cooperation in this matter is appreciated.

Sincerely,



David M. Poage
District Landman

WAIVER

Providence Minerals hereby waives objection to the above referenced Application for Unorthodox Location for Energen Resources Corporation's San Juan 30-4 Unit # 48 well.

Date: 5/10/07 By: Mike Allen
cc: OCD-Aztec office, BLM-Farmington office, Offset operators

2007 MAY 14 PM 4 38

2007 MAY 18 PM 1 16

Rio Aribagas, Ltd.
4925 Greenville Ave., Suite 900
Dallas, TX 75206

May 15, 2007

Energen Resources Corporation
Land Department
2198 Bloomfield Highway
Farmington, NM 87401

Attn: David Poage
District Landman

Re: Unorthodox Location
San Juan 30-4 Unit 48
760' FSL, 110' FEL-
Bottom Hole Location
Section 17-T30N-R4W
Rio Arriba County, NM

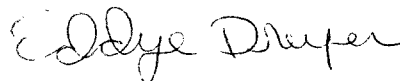
Dear Mr. Poage:

Enclosed please find the executed waiver on the referenced property.

If you have any questions, please call Eddye Dreyer at 214-265-7101.

Sincerely,

Rio Aribagas, Ltd.



Eddye Dreyer
Agent

Enclosure

May 3, 2007

CERTIFIED MAIL
7005 1820 0002 8596 7019

Rio Arribagas
c/o Eddye Dreyer Management Co., as Agent
4925 Greenville Avenue, Suite 900
Dallas, TX 75206

RE: Administrative Approval of Unorthodox Location
San Juan 30-4 Unit # 48
760' FSL, 110' FEL-Bottom Hole Location
Section 17- T30N, R4W
Rio Arriba County., New Mexico

Dear Interest Owner:

Energen Resources Corporation has filed with the New Mexico Oil Conservation Division (NMOCD), an application for the Administrative Approval of an unorthodox location for its San Juan 30-4 Unit # 48 well. A copy of the application has been attached for your review.

If you have no objection to this unorthodox location, please sign the three copies of the attached waiver and within twenty (20) days of the receipt of this letter, return one (1) executed copy to the NMOCD at 1220 South Francis Drive, Santa Fe, New Mexico 87505, one (1) copy to our office and retain one (1) copy for your files.

Your cooperation in this matter is appreciated.

Sincerely,



David M. Poage
District Landman

WAIVER

Rio Arribagas, LLC hereby waives objection to the above referenced Application for Unorthodox Location for Energen Resources Corporation's San Juan 30-4 Unit # 48 well.

Date: 5/17/07 By: Eddye Dreyer Agent
cc: OCD-Aztec office, BLM-Farmington office, Offset operators