

hSL-1234

maralo inc.

July 8, 1980

NSL-1234
Ruh. 104 F
immediate

Oil Conservation Division
State of New Mexico
P. O. Box 2088
Santa Fe, New Mexico

Re: Maralo, Inc. Request to move location of unorthodox wells,
Jalmat Yates Unit No. 11 and No. 18, Lea County, NM

Gentlemen:

Maralo requests permission to move the unorthodox locations approved by Order No. R-5816-A to drill Jalmat Yates Unit Well numbers 11 and 18 because of their proximity to a natural gas transmission line and a power line respectively.

Order No. R-5816 approved the following unorthodox locations for the subject wells:

- #11 - 50' FNL & 1350' FWL, Section 18, T-25-S, R-37-E
- #18 - 1300' FNL & 2580' FWL, Section 18, T-25-S, R-37-E

Because of an existing natural gas transmission line, it will be necessary to move the location for well number 11 seventy-two feet south (away from our lease line). Well number 18 will need to be moved sixty-one feet west (away from the lease line) to avoid drilling too close to a high voltage power line.

Therefore, we request approval to drill these two wells at the following locations as shown on the attached plat:

- #11 - 122' FNL & 1350' FWL, Section 18, T-25-S, R-37-E
- #18 - 1300' FNL & 2519' FWL, Section 18, T-25-S, R-37-E

Sincerely,

R. A. Lowery
R. A. Lowery

RAL:JB

attachment

cc: Jerry Sexton
Oil Conservation Division
Hobbs, New Mexico

Jalmat Pool

**MEXICO OIL CONSERVATION COMMISSION
WELL LOCATION AND ACREAGE DEDICATION PLAT**

Form C-102
Supersedes C-128
Effective 1-1-65

All distances must be from the outer boundaries of the section

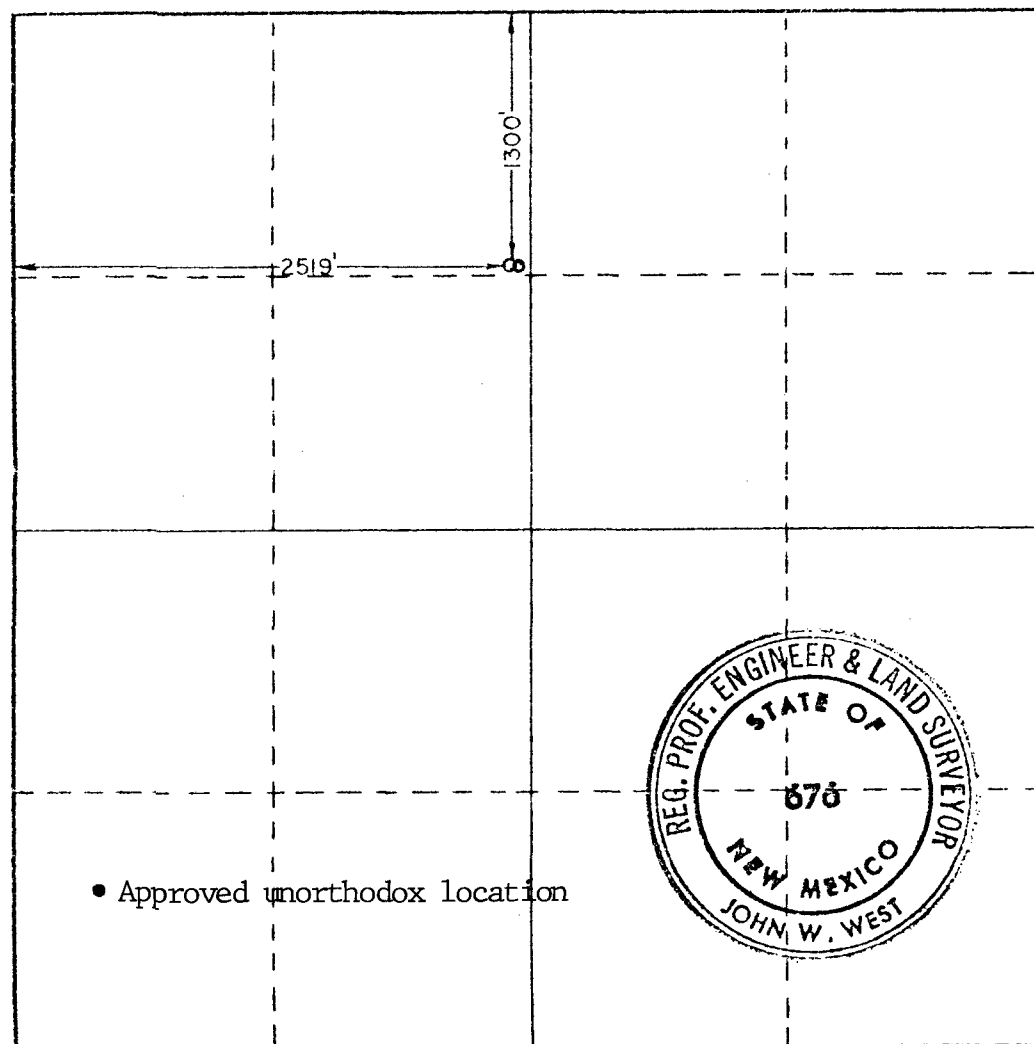
| | | | | | | |
|--|-------------------------------------|-----------------------------|-------------------------------|---------------------------------------|--|----|
| Operator Maralo, Inc. | | | Lease Jal Mat Yates | | | 18 |
| Unit Letter C | Section 18 | Township 25 South | Range 37 East | County Lea | | |
| Actual Footage Location of Well: 1300 feet from the North line and 2519 feet from the West line | | | | | | |
| Ground Level Elev. 3112.8 | Producing Formation Yates | | Pool Jalmat | Dedicated Acreage: 40 Acres | | |

1. Outline the acreage dedicated to the subject well by colored pencil or hachure marks on the plat below.
2. If more than one lease is dedicated to the well, outline each and identify the ownership thereof (both as to working interest and royalty).
3. If more than one lease of different ownership is dedicated to the well, have the interests of all owners been consolidated by communitization, unitization, force-pooling, etc?

☐ Yes ☐ No If answer is "yes," type of consolidation _____

If answer is "no," list the owners and tract descriptions which have actually been consolidated. (Use reverse side of this form if necessary.) _____

No allowable will be assigned to the well until all interests have been consolidated (by communitization, unitization, forced-pooling, or otherwise) or until a non-standard unit, eliminating such interests, has been approved by the Commission.



CERTIFICATION

I hereby certify that the information contained herein is true and complete to the best of my knowledge and belief.

Irene Rosas

Name

Irene Rosas

Position

Production Clerk

Company

Maralo, Inc.

Date

6-26-80

I hereby certify that the well location shown on this plat was plotted from field notes of actual surveys made by me or under my supervision, and that the same is true and correct to the best of my knowledge and belief

Date Surveyed

June 6, 1980

Registered Professional Engineer and/or Land Surveyor

John W. West

Certificate No **JOHN W. WEST 678**
PATRICK A. ROMERO 6863
Ronald J. Eidson 3239

0 330 660 990 1320 1650 1980 2310 2640 2970 3300 3630 3960 4290 4620 4950 5280 5610 5940 6270 6600

NEW MEXICO OIL CONSERVATION COMMISSION
WELL LOCATION AND ACREAGE DEDICATION PLAT

Form C-102
Supersedes C-128
Effective 1-1-65

All distances must be from the outer boundaries of the Section.


| | | | | | | |
|---|-------------------------------------|-----------------------------|-------------------------------|--------|---------------------------------------|-----------------------|
| Operator Maralo, Inc., | | | Lease Jal Mat Yates | | | Well No. 11 |
| Unit Letter C | Section 18 | Township 25 South | Range 37 East | County | | |
| Actual Footage Location of Well: 122 feet from the North line and 1350 feet from the West line | | | | | | |
| Ground Level Elev. 3133.4 | Producing Formation Yates | | Pool Jalmat | | Dedicated Acreage: 40 Acres | |

1. Outline the acreage dedicated to the subject well by colored pencil or hatchure marks on the plat below.
2. If more than one lease is dedicated to the well, outline each and identify the ownership thereof (both as to working interest and royalty).
3. If more than one lease of different ownership is dedicated to the well, have the interests of all owners been consolidated by communitization, unitization, force-pooling, etc?

☐ Yes ☐ No If answer is "yes," type of consolidation _____

If answer is "no," list the owners and tract descriptions which have actually been consolidated. (Use reverse side of this form if necessary.) _____

No allowable will be assigned to the well until all interests have been consolidated (by communitization, unitization, forced-pooling, or otherwise) or until a non-standard unit, eliminating such interests, has been approved by the Commission.



CERTIFICATION

I hereby certify that the information contained herein is true and complete to the best of my knowledge and belief.

Irene Rosas

Name

Irene Rosas

Position

Production Clerk

Company

Maralo, Inc.

Date

6-26-80

I hereby certify that the well location shown on this plat was plotted from field notes of actual surveys made by me or under my supervision, and that the same is true and correct to the best of my knowledge and belief.


Date Surveyed

June 6, 1980

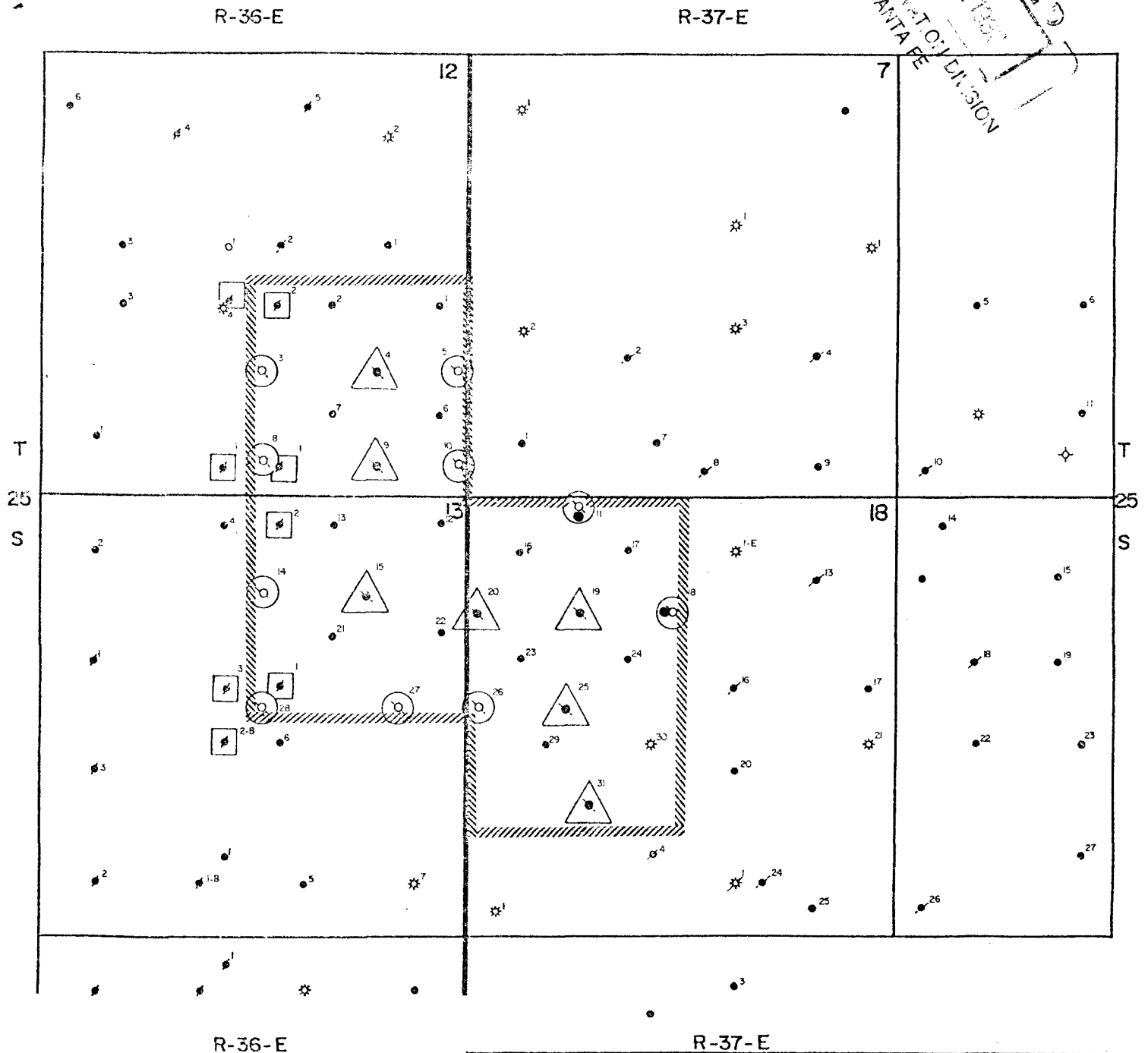
Registered Professional Engineer and/or Land Surveyor

John W. West

Certificate No. **JOHN W. WEST 676**
PATRICK A. ROMERO 6583
Ronald J. Eidson 3239



RECEIVED
JUL 1 1980
SANTA FE DIVISION
CILCO



- LEGEND
- Abandoned Well to be Re-plugged Initially
 - Phase 2 Injection Well
 - △ Phase 1 Injection Well

MARALO, INC.
LEA COUNTY, NEW MEXICO
JALMAT YATES UNIT

Scale: 1" = 1000'

Date: 9-11-79

● New locations forms C-102 dated June 6, 1980, reflect adjusted location of wells #11 seventy-two (72) feet south and #18 sixty-one (61) feet west of unorthodox locations approved by N.M.O.C.D. Order No. R-5816.