



Chevron U.S.A. Inc.
P. O. Box 1660, Midland, TX 79702

Production Department
Mid-Continent Division

July 24, 1980

*NSL - 1243
Rule 104 F
8-17-80
Maljamar Pool
well*

Exception To Statewide Spacing Rule
Maljamar (Grayburg) Unit No. 78
Maljamar (Grayburg) Field
Federal Lease No. LC059576
Lea County, New Mexico

State of New Mexico
Oil Conservation Commission
P. O. Box 2088
Santa Fe, New Mexico 87501

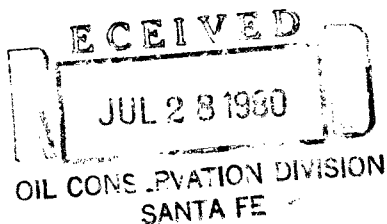
Gentlemen:

Chevron U.S.A. Inc. respectfully requests administrative approval for an unorthodox location for the captioned well. Proposed location is 50' FWL and 1400' FSL of Section 3, T-17S, R-32E. Reason for the unorthodox location is to prevent waste by recovery of otherwise unrecoverable oil. It is believed that this can be achieved because of the previous 5-spot waterflood injection pattern.

As an offset operator, to the North of the Quarter-Quarter Section, Cima Capitan, Inc. will be notified by registered mail of our intent to drill at this location.

If further information is required, please contact Mr. B. R. Graham at the letterhead address or at (915) 684-4441 collect.

Yours very truly,



J. L. Rowland
J. L. Rowland
Division Manager

BRG:gg
Attachment

cc: District I Office, Hobbs

**NEW MEXICO OIL CONSERVATION COMMISSION
WELL LOCATION AND ACREAGE DEDICATION PLAT**

Form C-102
Supersedes C-128
Effective 1-1-65

All distances must be from the outer boundaries of the Section.

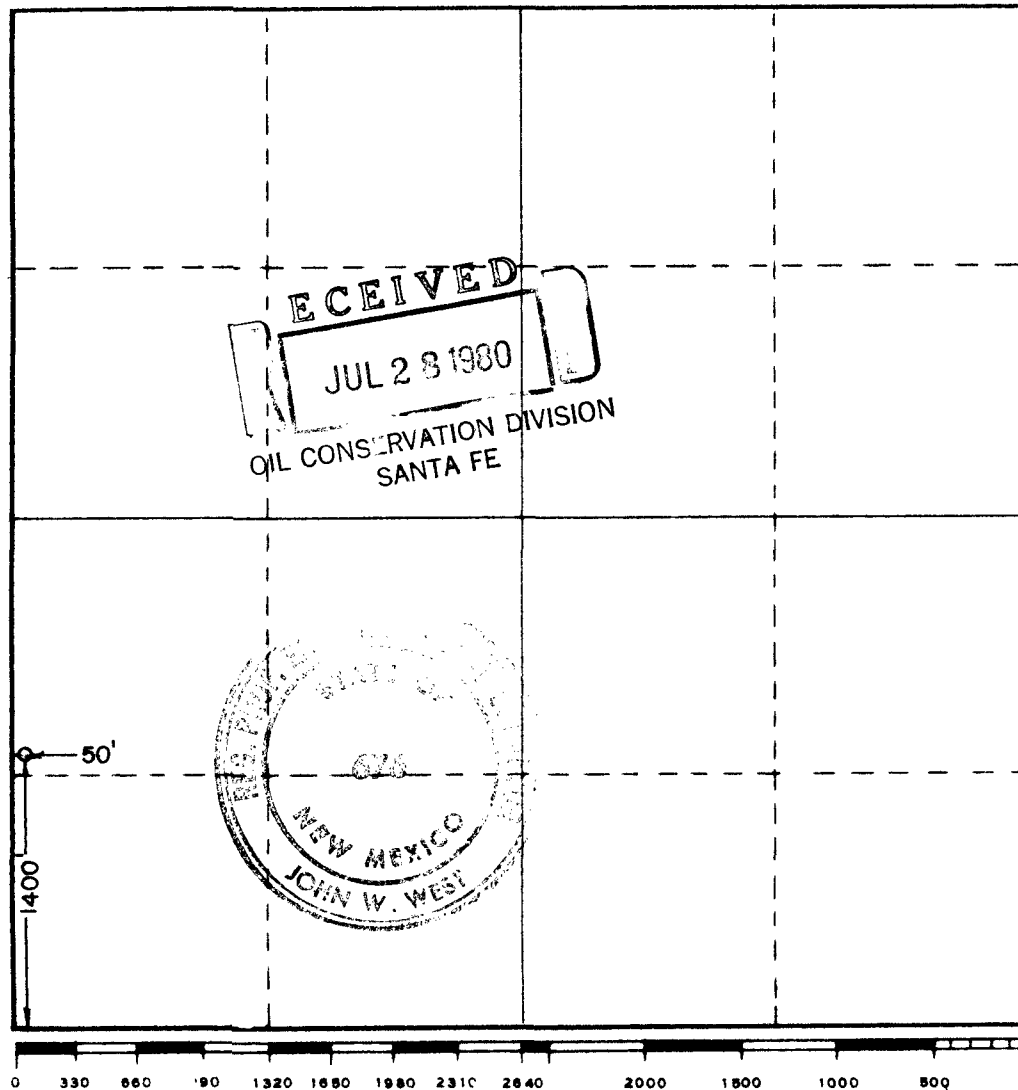
Operator Chevron USA, Inc.,			Lease Maljamar Grayburg Unit		Well No. 78
Unit Letter L	Section 3	Township 17 South	Range 32 East	County Lea	
Actual Footage Location of Well: <div style="display: flex; justify-content: space-between;"> 1400 feet from the South line and 50 feet from the West line </div>					
Ground Level Elev. 4168.0	Producing Formation GRAYBURG	Pool MALJAMAR (GRAYBURG)	Dedicated Acreage: 40 Acres		

1. Outline the acreage dedicated to the subject well by colored pencil or hachure marks on the plat below.
2. If more than one lease is dedicated to the well, outline each and identify the ownership thereof (both as to working interest and royalty).
3. If more than one lease of different ownership is dedicated to the well, have the interests of all owners been consolidated by communitization, unitization, force-pooling, etc?

☐ Yes ☐ No If answer is "yes," type of consolidation _____

If answer is "no," list the owners and tract descriptions which have actually been consolidated. (Use reverse side of this form if necessary.) _____

No allowable will be assigned to the well until all interests have been consolidated (by communitization, unitization, forced-pooling, or otherwise) or until a non-standard unit, eliminating such interests, has been approved by the Commission.



CERTIFICATION

I hereby certify that the information contained herein is true and complete to the best of my knowledge and belief.

Name **B. R. GRAHAM**
 Position **ENGINEERING ASST.**
 Company **CHEVRON U.S.A. INC.**
 Date **7-24-80**

I hereby certify that the well location shown on this plat was plotted from field notes of actual surveys made by me or under my supervision, and that the same is true and correct to the best of my knowledge and belief.

Date Surveyed
July 11, 1980

Registered Professional Engineer
and/or Land Surveyor

John W. West
 Certificate No. **JOHN W. WEST 676**
PATRICK A. ROMERO 6663
Ronald J. Eidson 3239

CONTINENTAL

5

CHEVRON

MC LAUGHLIN & COSDEN

4

CIMA CAPITAN

CHEVRON

3

PHILLIPS

2

MALJAMAR (GRAYBURG) UNIT

CHEVRON OPERATOR

MEX "A" ST.

PHILLIPS

CHEVRON

CHEVRON TO 4360'

HARRISON - FED.

CHEVRON

ARCO - TAYLOR

5

ARCO - TAYLOR

5

CHEVRON TO 4360'

5

CHEVRON

5

CHEVRON TO 4360'

5

CHEVRON

5

CHEVRON TO 4360'

5

CHEVRON

5

CHEVRON TO 4360'

5

CHEVRON

5

CHEVRON TO 4360'

5

CHEVRON

5

CHEVRON TO 4360'

5

CHEVRON

5

CHEVRON TO 4360'

5

CHEVRON

5

CHEVRON TO 4360'

5

CHEVRON

5

PHILLIPS

1

STATE

STATE

STATE

STATE

STATE

STATE

STATE

STATE

STATE

STATE

STATE

STATE

STATE

STATE

STATE

STATE

STATE

STATE

PHILLIPS

1

STATE

STATE

STATE

STATE

STATE

STATE

STATE

STATE

STATE

STATE

STATE

STATE

STATE

STATE

STATE

STATE

STATE

STATE

PHILLIPS

1

STATE

STATE

STATE

STATE

STATE

STATE

STATE

STATE

STATE

STATE

STATE

STATE

STATE

STATE

STATE

STATE

STATE

STATE

PHILLIPS

1

STATE

STATE

STATE

STATE

STATE

STATE

STATE

STATE

STATE

STATE

STATE

STATE

STATE

STATE

STATE

STATE

STATE

STATE

PHILLIPS

1

STATE

STATE

STATE

STATE

STATE

STATE

STATE

STATE

STATE

STATE

STATE

STATE

STATE

STATE

STATE

STATE

STATE

STATE

PHILLIPS

1

STATE

STATE

STATE

STATE

STATE

STATE

STATE

STATE

STATE

STATE

STATE

STATE

STATE

STATE

STATE

STATE

STATE

STATE

PHILLIPS

1

STATE

STATE

STATE

STATE

STATE

STATE

STATE

STATE

STATE

STATE

STATE

STATE

STATE

STATE

STATE

STATE

STATE

STATE

PHILLIPS

1

STATE

STATE

STATE

STATE

STATE

STATE

STATE

STATE

STATE

STATE

STATE

STATE

STATE

STATE

STATE

STATE

STATE

STATE

PHILLIPS

1

STATE

STATE

STATE

STATE

STATE

STATE

STATE

STATE

STATE

STATE

STATE

STATE

STATE

STATE

STATE

STATE

STATE

STATE

PHILLIPS

1

STATE

STATE

STATE

STATE

STATE

STATE

STATE

STATE

STATE

STATE

STATE

STATE

STATE

STATE

STATE

STATE

STATE

STATE

PHILLIPS

1

STATE

STATE

STATE

STATE

STATE

STATE

STATE

STATE

STATE

STATE

STATE

STATE

STATE

STATE

STATE

STATE

STATE

STATE

PHILLIPS

1

STATE

STATE

STATE

STATE

STATE

STATE

STATE

STATE

STATE

STATE

STATE

STATE

STATE

STATE

STATE

STATE

STATE

STATE

PHILLIPS

1

STATE

STATE

STATE

STATE

STATE

STATE

STATE

STATE

STATE

STATE

STATE

STATE

STATE

STATE

STATE

STATE

STATE

STATE

PHILLIPS

1

STATE

STATE

STATE

STATE

STATE

STATE

STATE

STATE

STATE

STATE

STATE

STATE

STATE

STATE

STATE

STATE

STATE

STATE

PHILLIPS

1

STATE

STATE

STATE

STATE

STATE

STATE

STATE

STATE

STATE

STATE

STATE

STATE

STATE

STATE

STATE

STATE

STATE

STATE

PHILLIPS

1

STATE

STATE

STATE

STATE

STATE

July 24, 1980

Maljamar (Grayburg) Unit No. 78
Maljamar (Grayburg) Field
Federal Lease No. LC059576
Lea County, New Mexico

Cima Capitan, Inc. (N.S.L.)
211 North Ervay
Room 1320
Dallas, Texas 75201

Gentlemen:

Chevron U.S.A. Inc. has requested administrative approval for an unorthodox location for the captioned well. Proposed location is 50' FWL and 1400' FSL of Section 3, T-17S, R-32E. Reason for this request is to prevent waste by recovery of otherwise unrecoverable oil. We believe this can be achieved because of the previous 5-spot waterflood injection pattern.

If you have no objection to this unorthodox location, please indicate below and return one (1) copy of this letter to Chevron and mail one (1) copy to the New Mexico Oil Conservation Commission.

If additional information is required, please contact Mr. B. R. Graham at the letterhead address or at (915) 684-4441 collect.

Yours very truly,


J. L. Rowland
Division Manager

BRG:gg
Attachment

APPROVED _____ DISAPPROVED _____

CIMA CAPITAN, INC. (N.S.L.)

By: _____


Date: _____



Chevron U.S.A. Inc.
P. O. Box 1660, Midland, TX 79702

July 24, 1980

Production Department
Mid-Continent Division



Maljamar (Grayburg) Unit No. 78
Maljamar (Grayburg) Field
Federal Lease No. LC059576
Lea County, New Mexico

Cima Capitan, Inc. (N.S.L.)
211 North Ervay
Room 1320
Dallas, Texas 75201


Gentlemen:

Chevron U.S.A. Inc. has requested administrative approval for an unorthodox location for the captioned well. Proposed location is 50' FWL and 1400' FSL of Section 3, T-17S, R-32E. Reason for this request is to prevent waste by recovery of otherwise unrecoverable oil. We believe this can be achieved because of the previous 5-spot waterflood injection pattern.

If you have no objection to this unorthodox location, please indicate below and return one (1) copy of this letter to Chevron and mail one (1) copy to the New Mexico Oil Conservation Commission.

If additional information is required, please contact Mr. B. R. Graham at the letterhead address or at (915) 684-4441 collect.

Yours very truly,


J. L. Rowland
Division Manager

BRG:gg
Attachment

APPROVED ☒ DISAPPROVED ☐

CIMA CAPITAN, INC. (N.S.L.)

By: 

Date:  July 28 1980