

Northwest Pipeline Corporation



PRODUCTION & DRILLING
P. O. BOX 90
FARMINGTON, NEW MEXICO 87401
5110.1-73-80

NSL-1255
Rule 104-F
Dual Completion
Waivers In
Immediate

July 28, 1980

Mr. Joe Ramey
N.M.O.C.C.
P.O. Box 2088
Santa Fe, New Mexico 87501

NSL-1255

Dear Mr. Ramey:


Northwest Pipeline requests permission to drill a Pictured Cliffs and Mesa Verde dual well in an unorthodox location due to topographical reasons. The well is the San Juan 29-5 Unit #101, located in the NE/4 of Section 26, T29N, R5W. A copy of the surveyors plat and a topographical map is attached. All offset operators to this well have been notified of our intent to drill this well. Any waivers or objections from the offset operators will be sent to your office.

Thank you,

Paul C. Thompson

Paul C. Thompson
Drilling Engineer

PCT/djb
Enclosure



All distances must be from the outer boundaries of the Section.

JUN 2 1980

Owner NORTHWEST PIPELINE CORPORATION			Lease SAN JUAN 29-5 UNIT		Well No. 101
Letter 1	Section 26	Township 29N	Range 5W	County Rio Arriba	

Oil Footage Location of Well:

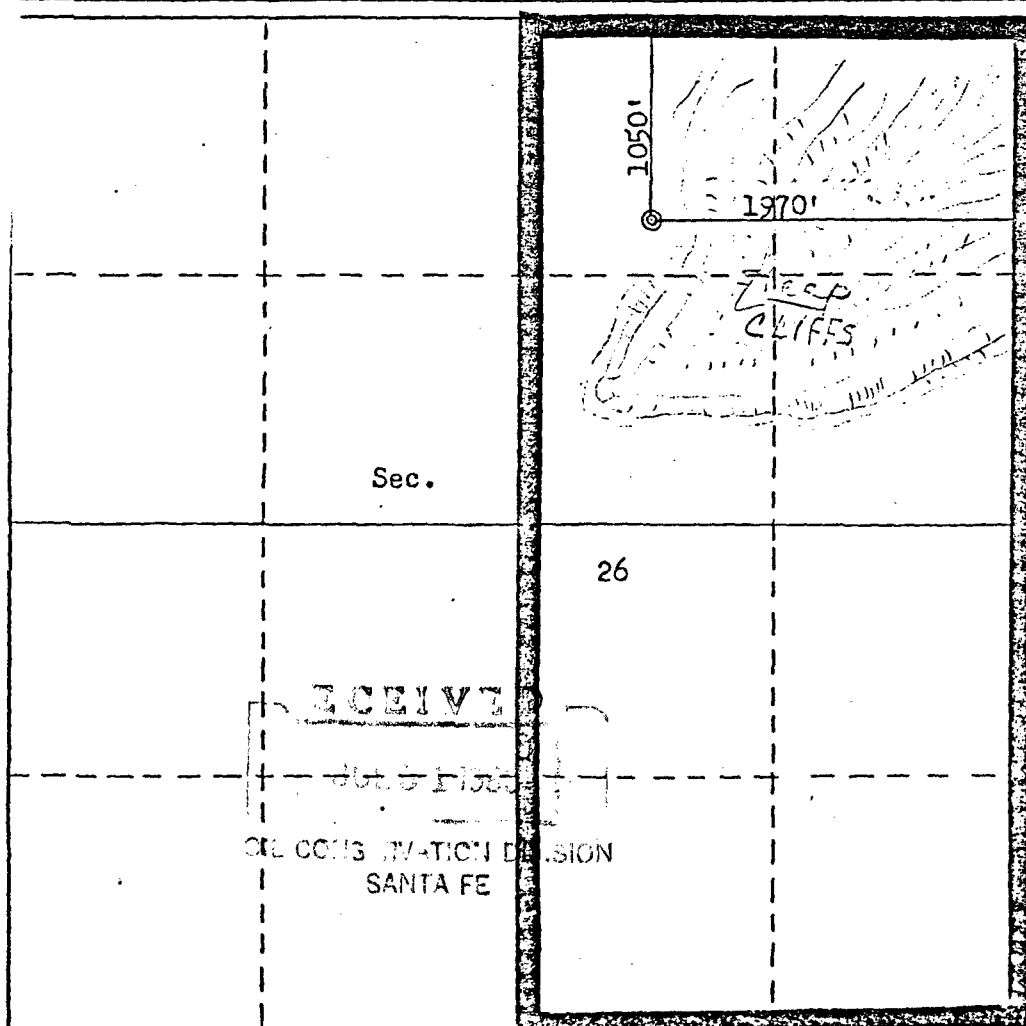
1050	feet from the	North	line and	1970	feet from the	East	line
and Level Elev. 6904	Producing Formation Pictured Cliff/MV		Pool Gobernador PC/Blanco MV		Dedicated Acreage: 320		Acres

1. Outline the acreage dedicated to the subject well by colored pencil or hachure marks on the plat below.
2. If more than one lease is dedicated to the well, outline each and identify the ownership thereof (both as to working interest and royalty).
3. If more than one lease of different ownership is dedicated to the well, have the interests of all owners been consolidated by communitization, unitization, force-pooling, etc?

☒ Yes ☐ No If answer is "yes," type of consolidation Unitization

If answer is "no," list the owners and tract descriptions which have actually been consolidated. (Use reverse side of this form if necessary.)

No allowable will be assigned to the well until all interests have been consolidated (by communitization, unitization, forced-pooling, or otherwise) or until a non-standard unit, eliminating such interests, has been approved by the Commission.



CERTIFICATION

I hereby certify that the information contained herein is true and complete to the best of my knowledge and belief.

Paul C. Thompson

Name

Paul C. Thompson

Position

Drilling Engineer

Company

Northwest Pipeline Corp

Date

June 3, 1980

I hereby certify that the well location shown on this plat was plotted from field notes of actual surveys made by me or under my supervision, and that the same is true and correct to the best of my knowledge and belief.

Date Surveyed

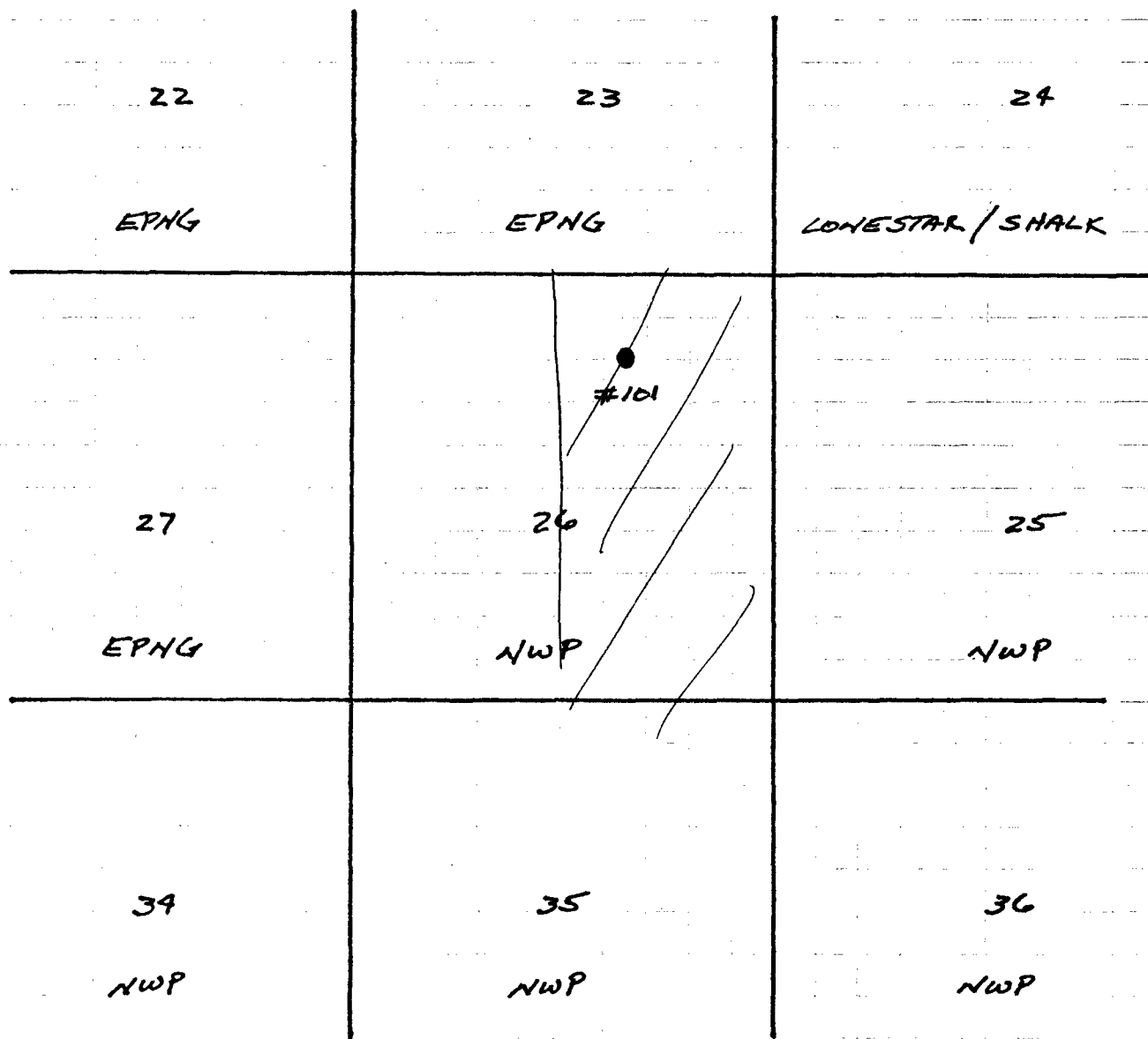
May 28, 1980


Registered Professional Engineer
and/or Land Surveyor

Fred B. Kerr Jr.
Fred B. Kerr Jr.

Certificate No. **2** KERR, JR.**3950**

SAN JUAN 29-5 UNIT #101





Vicinity Map for
NORTHWEST PIPELINE CORPORATION #101 SAN JUAN 29-5 UNIT
1050'FNL 1970'FEL Sec. 26-T29N-R5W
RIO ARriba COUNTY, NEW MEXICO



STATE OF NEW MEXICO
ENERGY AND MINERALS DEPARTMENT
OIL CONSERVATION DIVISION

August 4, 1980

POST OFFICE BOX 2088
STATE LAND OFFICE BUILDING
SANTA FE, NEW MEXICO 87501
(505) 827-2434

Northwest Pipeline Corp.
P. O. Box 90
Farmington, New Mexico 87401

Re: Application for Non-Standard
Location: San Juan 29-5 Unit
Well No. 101, Sec. 26, T-29-N, R-5-W
Rio Arriba County

We may not process the subject application for non-standard location until the required information or plats checked below (is) (are) submitted.

- ☐ A plat must be submitted clearly showing the ownership of the offsetting leases.
- ☒ A statement must be submitted that offset owners have been notified of the application by certified mail. Otherwise no approval may be granted if waivers are not received.
- ☐ A plat must be submitted fully identifying the topography necessitating the non-standard location.
- ☐ Other:

Very truly yours,

R. L. STAMETS
Technical Support Chief

RLS/dr

File 1154-1255

OIL CONSERVATION COMMISSION
DISTRICT

OIL CONSERVATION COMMISSION
BOX 2088
SANTA FE, NEW MEXICO

DATE 8-7-80

RE: Proposed MC _____
Proposed DHC _____
Proposed NSL X _____
Proposed SWD _____
Proposed WFX _____
Proposed PMX _____

RECEIVED
OIL CONSERVATION COMMISSION
SANTA FE, NEW MEXICO

Gentlemen:

I have examined the application dated July 29, 1980
for the Northwest Pipeline Corp. Sant Juan 29-5 Unit #101 B 26-29-5
Operator Lease and Well No. Unit, S-T-R

and my recommendations are as follows:

Approve

Yours very truly,

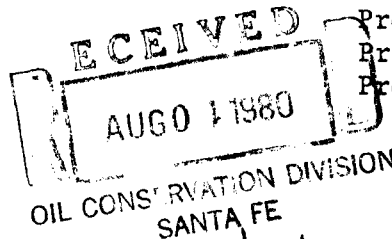
Richard H. Simmons

OIL CONSERVATION COMMISSION
Oil DISTRICT

OIL CONSERVATION COMMISSION
BOX 2088
SANTA FE, NEW MEXICO

DATE July 28, 1980

RE: Proposed MC _____
Proposed DHC _____
Proposed NSL 2 _____
Proposed SWD _____
Proposed WFX _____
Proposed PMX _____



Gentlemen:

I have examined the application dated July 28, 1980
for the Northwest Pipeline Corp. S. J. 29-5 Unit #101 B-26-29N-Su
Operator Lease and Well No. Unit, S-T-R

and my recommendations are as follows:

Approve

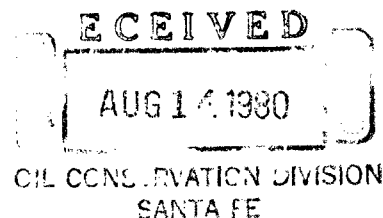
Yours very truly,

Frank J. Cheney

Northwest Pipeline Corporation



PRODUCTION & DRILLING
P. O. BOX 90
FARMINGTON, NEW MEXICO 87401
5110.1-91-80



August 13, 1980

Mr. R.L. Stamets
New Mexico Oil Conservation
Division
P.O. Box 2088
Santa Fe, New Mexico 87501

RE: Application for Non-Standard Location
San Juan 29-5 Unit #101
Sec 26, T29N, R5W, Rio Arriba County, New Mexico.

Dear Mr. Stamets:

Enclosed are signed waiver forms from both offset operators agreeing to the Non-Standard location for the above captioned well. Thank you for processing this application promptly.

Sincerely,

Paul C. Thompson

Paul C. Thompson
Drilling Engineer

PCT:lsm

Enclosure

NORTHWEST PIPELINE CORPORATION

NORTHWEST PIPELINE CORPORATION

ONE PARK CENTRAL, SUITE 1487
DENVER, COLORADO 80202
(303) 623-9303

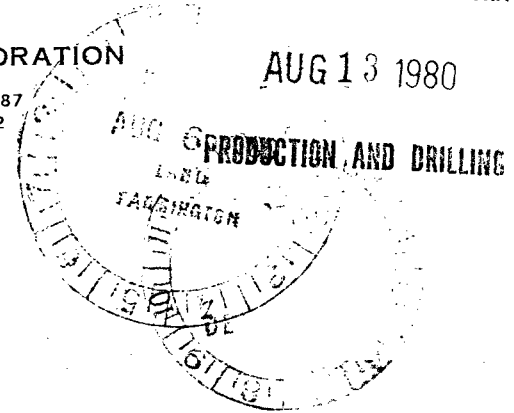
AUG 13 1980

NORTHWEST PIPELINE CORPORATION

AUG 1 1980

PRODUCTION AND DRILLING

July 17, 1980



El Paso Natural Gas Company
P. O. Box 1492
El Paso, Texas 79978

Re: 29-5 Unit #101 Well
NE $\frac{1}{4}$ Section 26-T29N-R5W
Rio Arriba County, New Mexico

Gentlemen:

Northwest Pipeline Corporation has proposed the captioned well to be drilled on the NE $\frac{1}{4}$ of Section 26 of Township 29 North, Range 5 West. For topographical reasons it was necessary to locate the well in an unorthodox location, 1,970 feet FEL and 1,050 feet FNL of Section 26.

Therefore, we respectfully request that you, as owners of offset acreage, waive any objections to our proposed location by signing the waiver at the bottom of this letter and returning one copy to this office for submittal to the Oil Conservation Commission.

Very truly yours,

Kathy Michael

Kathy Michael
Land Records Coordinator

KM:pe



El Paso Natural Gas Company hereby waives any and all objections to the location proposed by Northwest Pipeline for their 29-5 Unit #101 Well.

EL PASO NATURAL GAS COMPANY

By: *John Ahlman*

Date: 8-6-80

Title: Regional Land Manager



A SUBSIDIARY OF NORTHWEST ENERGY

NORTHWEST PIPELINE CORPORATION

ONE PARK CENTRAL, SUITE 1487
DENVER, COLORADO 80202
(303) 623-9303

NORTHWEST PIPELINE CORPORATION

AUG 11 1980

July 28, 1980

PRODUCTION AND DRILLING

Arapahoe Drilling Co.
200 Lomas Boulevard NW
Albuquerque, New Mexico 87102

Re: 29-5 Unit #101 Well
NE $\frac{1}{4}$ Section 26-T29N-5W
Rio Arriba County, New Mexico

Gentlemen:

Northwest Pipeline Corporation has proposed the captioned well to be drilled on the NE $\frac{1}{4}$ of Section 26 of Township 29 North, Range 5 West. For topographical reasons it was necessary to locate the well in an unorthodox location, 1,970 feet FEL and 1,050 feet FNL of Section 26.

Therefore, we respectfully request that you, as owners of offset acreage, waive any objections to our proposed location by signing the waiver at the bottom of this letter and returning one copy to this office for submittal to the Oil Conservation Commission.

Very truly yours,

Kathy Michael

Kathy Michael
Land Records Coordinator

KM:pe

Arapahoe Drilling Co. hereby waives any and all objections to the location proposed by Northwest Pipeline for their 29-5 Unit #101 Well.

ARAPAHOE DRILLING CO.

By: *John E. Schaefer* Date: August 4, 1980

Title: Managing Partner

RECEIVED

AUG 14 1980

OIL CONSERVATION DIVISION A SUBSIDIARY OF NORTHWEST ENERGY
SANTA FE

RECEIVED
AUG 6 1980


NORTHWEST EXPLORATION COMPANY
DENVER, COLORADO

NORTHWEST PIPELINE CORPORATION
NORTHWEST PIPELINE CORPORATION ONE PARK CENTRAL, SUITE 1487
DENVER, COLORADO 80202
(303) 623-9303

AUG 11 1980

PRODUCTION AND DRILLING

July 17, 1980



John E. Schalk Oil Properties
200 Lomas Boulevard NW
Albuquerque, New Mexico 87102

Re: 29-5 Unit #101 Well
NE $\frac{1}{4}$ Section 26-T29N-R5W
Rio Arriba County, New Mexico

Gentlemen:

Northwest Pipeline Corporation has proposed the captioned well to be drilled on the NE $\frac{1}{4}$ of Section 26 of Township 29 North, Range 5 West. For topographical reasons it was necessary to locate the well in an unorthodox location, 1970 feet FEL and 1050 feet FNL of Section 26.

Therefore, we respectfully request that you, as owners of offset acreage, waive any objections to our proposed location by signing the waiver at the bottom of this letter and returning one copy to this office for submittal to the Oil Conservation Commission.

Very truly yours,

Kathy Michael
Kathy Michael
Land Records Coordinator

KM:pe

John E. Schalk Oil Properties hereby waives any and all objections to the location proposed by Northwest Pipeline for their 29-5 Unit #101 Well.

JOHN E. SCHALK OIL PROPERTIES

By: *John E. Schalk*

Date: 8/4/80

Title: _____

cc: *Paul Thompson FPD*

