

S. J. Okerson  
District Superintendent

October 2, 1980

File: SJ0-986.51 x WF-1221

Re: Request for Administrative Approval  
Unorthodox Location  
Federal "BN" Well No. 1  
Eddy County, New Mexico

*Supplemental  
Info*

The State of New Mexico  
Energy and Minerals Department  
Oil Conservation Division  
P. O. Box 2088  
Santa Fe, NM 87501

Gentlemen:

Amoco Production Company requests administrative approval of an unorthodox location due to topographical conditions on our Federal "BN" Well No. 1, located 1592' FNL and 444' FEL, Section 17, T-22-S, R-26-E, Eddy County, New Mexico. The subject well was originally staked at 1980' FSL and 1980' FEL which is an orthodox location, but would require extensive cut and fill operations. The orthodox location at 1980' FNL and 1980' FEL is also located on the top of a hill and would require cut and fill operations. The location at 1980' FNL and 660' FEL, is located on top of an El Paso Natural Gas Company high pressure gas line.

Attached are a plat, a map showing the topographic conditions at the various locations and a copy of the waivers from the offset operators.

Yours very truly,

Attachments

cc: E. D. Newman  
Houston, TX

# WELL LOCATION AND ACREAGE DEDICATION PLAT

All distances must be from the outer boundaries of the Section

RECEIVED  
OCT 03 1980  
EFFECTIVE 11-65

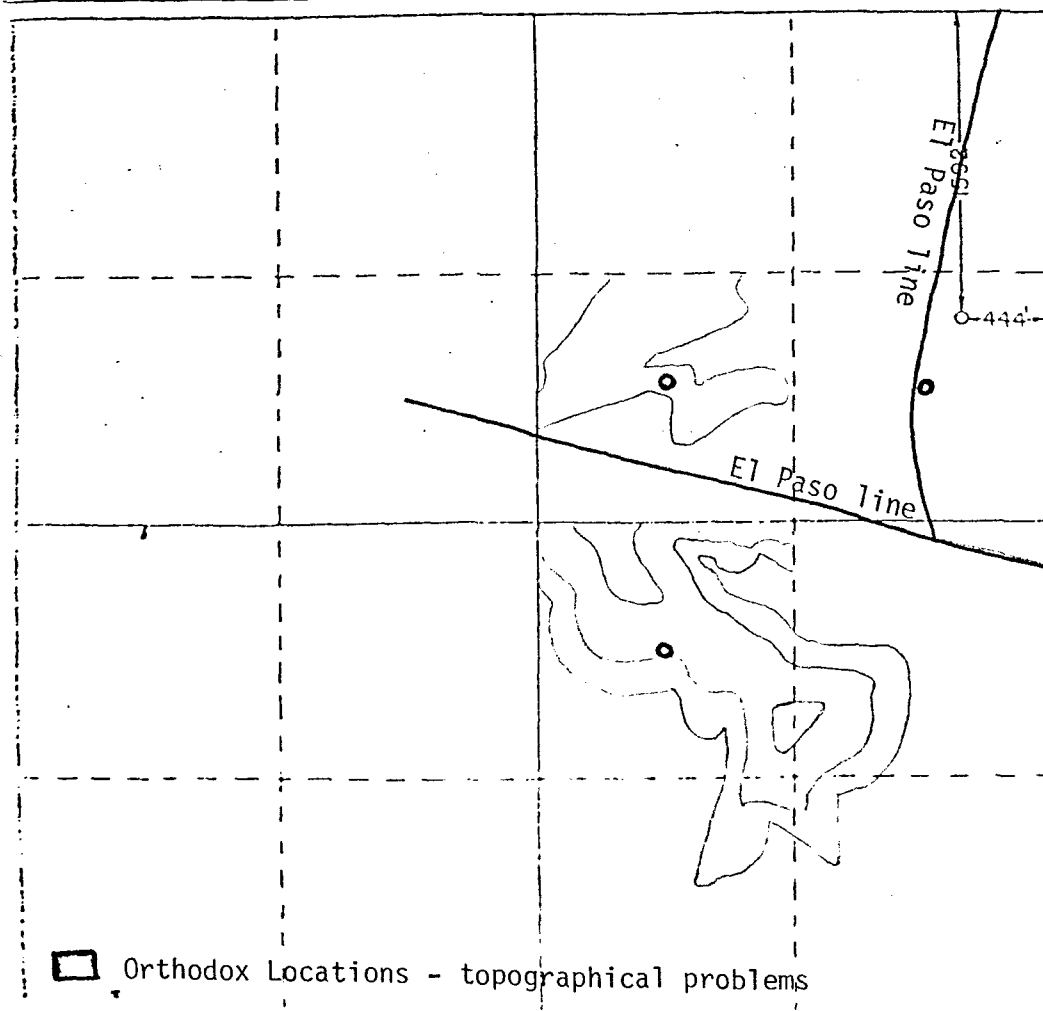
Operator <b>AMOCO Production Co.</b>		State <b>Federal BN</b>		Section <b>1</b>	
Well Letter <b>H</b>	Section <b>17</b>	Township <b>22 South</b>	Range <b>26 East</b>	County <b>Lea</b>	
Closest Footage Location of Well: <b>1592</b> feet from the <b>North</b> line and <b>444</b> feet from the <b>East</b> line					
Ground Level Elev. <b>3628.6</b>	Producing Formation <b>Morrow</b>		Pool <b>Und. Morrow</b>		Dedicated Acreage: <b>320</b> Acres

1. Outline the acreage dedicated to the subject well by colored pencil or hachure marks on the plat below.
2. If more than one lease is dedicated to the well, outline each and identify the ownership thereof (both as to working interest and royalty).
3. If more than one lease of different ownership is dedicated to the well, have the interests of all owners been consolidated by communitization, unitization, force-pooling, etc?

☐ Yes ☐ No If answer is "yes;" type of consolidation \_\_\_\_\_

If answer is "no," list the owners and tract descriptions which have actually been consolidated. (Use reverse side of this form if necessary.) \_\_\_\_\_

No allowable will be assigned to the well until all interests have been consolidated (by communitization, unitization, forced-pooling, or otherwise) or until a non-standard unit, eliminating such interests, has been approved by the Commission.



## CERTIFICATION

I hereby certify that the information contained herein is true and complete to the best of my knowledge and belief.

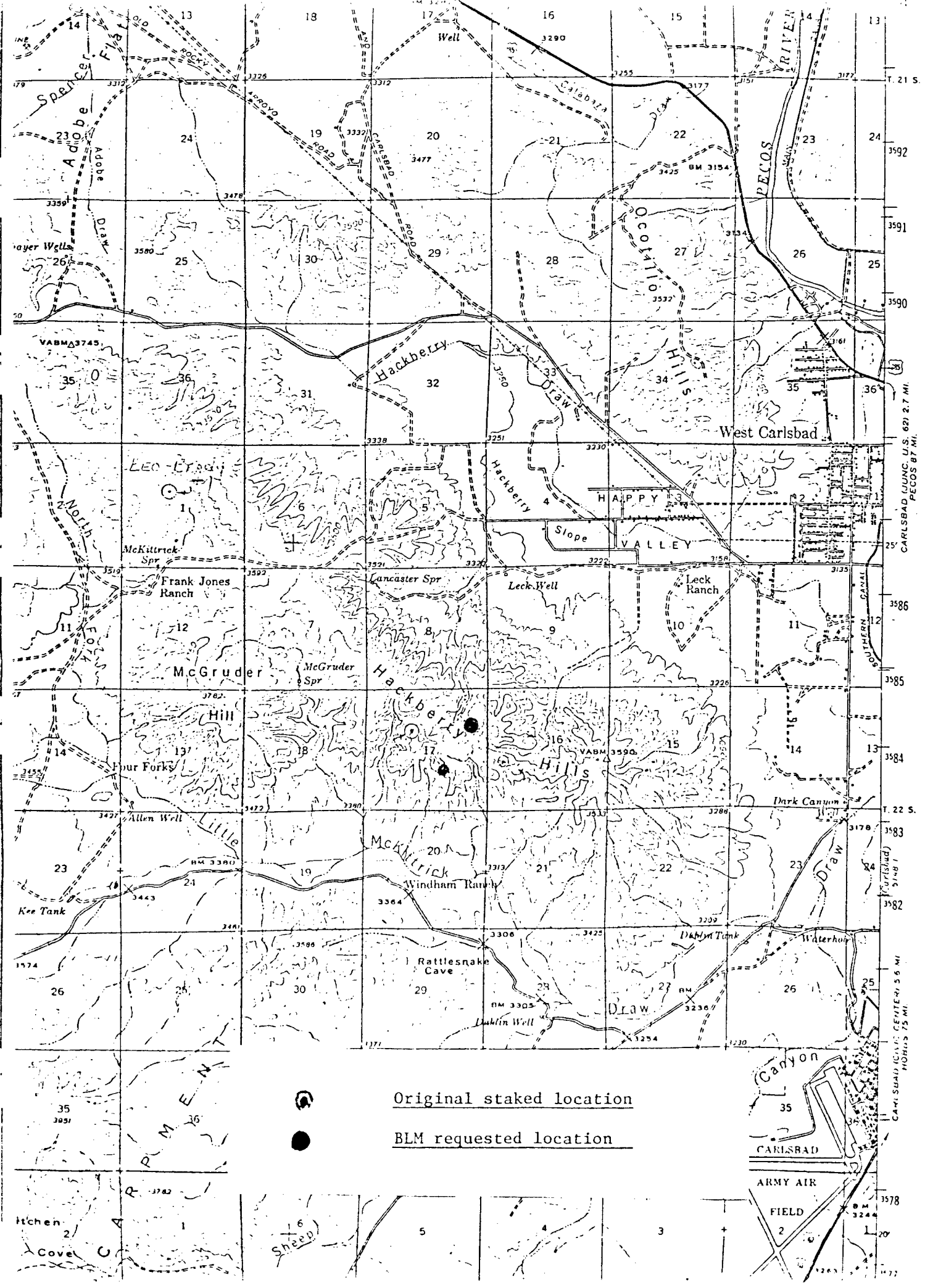
Name **Bob Davis**  
Position **Admin. Analyst**  
Company **Amoco Production Company**  
Date **7-8-80**

I hereby certify that the well location shown on this plat was plotted from field notes of actual surveys made by me or under my supervision, and that the same is true and correct to the best of my knowledge and belief.

Date surveyed  
**July 7, 1980**

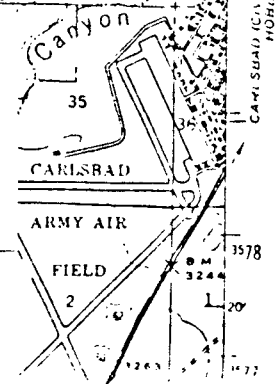
Registered Professional Engineer  
and or L. and Surveying

**John A. West**  
Certificate No. **JOHN A. WEST 675**  
**PATRICK A. KEMERO 6863**  
Dated 1-1-80 12-19



Original staked location

BLM requested location





Amoco Production Company

Post Office Box 68  
Hobbs, New Mexico 88240

S. J. Okerson  
District Superintendent

July 21, 1980

File: SJO-986.51 X WF-883

Re: Waivers Consent for Unorthodox Location  
Federal "BN" Well No. 1  
Eddy County, New Mexico

ARCO  
P. O. Box 1610  
Midland, TX 79701

Gentlemen:

We are requesting your approval, as an offset operator, for the unorthodox location of our Federal "BN" Well No. 1. Subject well is located 1592' FNL and 444' FEL, Section 17, T-22-S, R-26-E, Eddy County, New Mexico. We have filed with the NMOCD in Santa Fe an application for administrative approval of the unorthodox location. The subject well was originally staked at an orthodox location; however, we were requested by the Bureau of Land Management in Carlsbad to move the location in order to preserve the intrinsic value of a nearby rancher's view. We request that you approve and return a signed copy of this letter to our office and one to the NMOCD in Santa Fe. Self-addressed envelopes are enclosed.

Yours very truly,

Original Signed by:  
S. J. OKERSON

Approved: ARCO Oil and Gas Company

By: J. J. Hines  
District Engineer

Date: July 28, 1980

Attachments

cc: E. D. Newman  
Houston, TX

NMOCD  
Artesia, NM



S. J. Okerson  
District Superintendent

July 21, 1980

File: SJO-986.51 X WF-881

Re: Waivers Consent for Unorthodox Location  
Federal "BN" Well No. 1  
Eddy County, New Mexico

Mr. E. L. Latham  
P. O. Box 1392  
Hobbs, NM 88240

Gentlemen:

We are requesting your approval, as an offset operator, for the unorthodox location of our Federal "BN" Well No. 1. Subject well is located 1592' FNL and 444' FEL, Section 17, T-22-S, R-26-E, Eddy County, New Mexico. We have filed with the NMOCD in Santa Fe an application for administrative approval of the unorthodox location. The subject well was originally staked at an orthodox location; however, we were requested by the Bureau of Land Management in Carlsbad to move the location in order to preserve the intrinsic value of a nearby rancher's view. We request that you approve and return a signed copy of this letter to our office and one to the NMOCD in Santa Fe. Self-addressed envelopes are enclosed.

Yours very truly,

Original Signed by:  
S. J. OKERSON


Attachments

cc: E. D. Newman  
Houston, TX

NMOCD  
Artesia, NM

Amoco Production Company

Post Office Box 68  
Hobbs, New Mexico 88240



Approved: E. L. Latham

By: \_\_\_\_\_

Date: 7/25/80



**Amoco Production Company**

Post Office Box 68  
Hobbs, New Mexico 88240

S. J. Okerson  
District Superintendent

July 21, 1980

File: SJO-986.51 X WF-884

Re: Waivers Consent for Unorthodox Location  
Federal "BN" Well No. 1  
Eddy County, New Mexico

Northern Natural Gas Company  
403 Wall Towers West  
Midland, TX 79701

Gentlemen:

We are requesting your approval, as an offset operator, for the unorthodox location of our Federal "BN" Well No. 1. Subject well is located 1592' FNL and 444' FEL, Section 17, T-22-S, R-26-E, Eddy County, New Mexico. We have filed with the NMOCD in Santa Fe an application for administrative approval of the unorthodox location. The subject well was originally staked at an orthodox location; however, we were requested by the Bureau of Land Management in Carlsbad to move the location in order to preserve the intrinsic value of a nearby rancher's view. We request that you approve and return a signed copy of this letter to our office and one to the NMOCD in Santa Fe. Self-addressed envelopes are enclosed.

Yours very truly,

Original Signed by:  
S. J. OKERSON

InterNorth, Inc.  
(formerly Northern Natural Gas Co.)  
Approved: \_\_\_\_\_

By: Billy A. Morrison  
District Manager

Date: 7-25-80

Attachments

cc: E. D. Newman  
Houston, TX

NMOCD  
Artesia, NM



**Amoco Production Company**

Post Office Box 68  
Hobbs, New Mexico 88240

OCT 03 1980

S. J. Okerson  
District Superintendent

July 21, 1980

File: SJO-986.51 X WF-882

Re: Waivers Consent for Unorthodox Location  
Federal "BN" Well No. 1  
Eddy County, New Mexico

Pogo Producing Company  
P. O. Box 2504  
Houston, TX 77001

Gentlemen:

We are requesting your approval, as an offset operator, for the unorthodox location of our Federal "BN" Well No. 1. Subject well is located 1592' FNL and 444' FEL, Section 17, T-22-S, R-26-E, Eddy County, New Mexico. We have filed with the NMOCD in Santa Fe an application for administrative approval of the unorthodox location. The subject well was originally staked at an orthodox location; however, we were requested by the Bureau of Land Management in Carlsbad to move the location in order to preserve the intrinsic value of a nearby rancher's view. We request that you approve and return a signed copy of this letter to our office and one to the NMOCD in Santa Fe. Self-addressed envelopes are enclosed.

Yours very truly,

Original Signed by:  
S. J. OKERSON

Approved: Pogo Producing Co


By: A. J. Peterson

Date: 8-5-80

Attachments

cc: E. D. Newman  
Houston, TX

NMOCD  
Artesia, NM



**Amoco Production Company**

Post Office Box 68  
Hobbs, New Mexico 88240

S. J. Okerson  
District Superintendent

July 21, 1980

File: SJO-986.51 X WF-885

Re: Waivers Consent for Unorthodox Location  
Federal "BN" Well No. 1  
Eddy County, New Mexico

Gulf  
P. O. Box 670  
Hobbs, NM 88240

Gentlemen:

We are requesting your approval, as an offset operator, for the unorthodox location of our Federal "BN" Well No. 1. Subject well is located 1592' FNL and 444' FEL, Section 17, T-22-S, R-26-E, Eddy County, New Mexico. We have filed with the NMOCD in Santa Fe an application for administrative approval of the unorthodox location. The subject well was originally staked at an orthodox location; however, we were requested by the Bureau of Land Management in Carlsbad to move the location in order to preserve the intrinsic value of a nearby rancher's view. We request that you approve and return a signed copy of this letter to our office and one to the NMOCD in Santa Fe. Self-addressed envelopes are enclosed.

Yours very truly,

Attachments

cc: E. D. Newman  
Houston, TX

NMOCD  
Artesia, NM

Approved: Gulf Oil Corporation

By:   
C.F. Kalteyer, Chief Proration  
Engineer

Date: August 15, 1980



S. J. Okerson  
District Superintendent

July 24, 1980

File: SJ0-986.51 X WF-904

Re: Request for Administrative Approval  
Unorthodox Location  
Federal "BN" Well No. 1  
Eddy County, New Mexico

The State of New Mexico  
Energy and Minerals Department  
Oil Conservation Division  
P. O. Box 2088  
Santa Fe, NM 87501

Gentlemen:

Amoco Production Company requests administrative approval of an unorthodox location due to topographical conditions on our Federal "BN" Well No. 1 located 1592' FNL and 444' FEL, Section 17, T-22-S, R-26-E, Eddy County, New Mexico. The subject well was originally staked at 1980' FSL and 1980' FEL which is an orthodox location; however, we were requested by the Bureau of Land Management in Carlsbad to move the location in order to preserve the intrinsic value of a ~~nearby rancher's view.~~ *Topo, see*

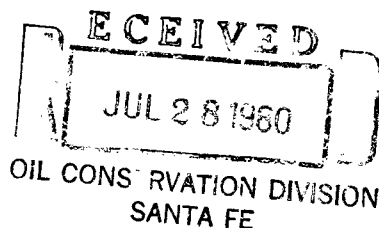
Attached are a plat, a map, and certified mail receipts from letters to the offset operators.

Yours very truly,

Attachments

cc: E. D. Newman  
Houston

J. C. Allen  
Houston



Amoco Production Company

Post Office Box 68  
Hobbs, New Mexico 88240

*NSL - 1268*  
*Rule 104 F*  
*Immediate*

*E/2 dedication*

*supplemental*  
*In fo*

NEW MEXICO OIL CONSERVATION COMMISSION  
WELL LOCATION AND ACREAGE DEDICATION PLAT

Form O-102  
Supersedes O-128  
Effective 1-1-65

All distances must be from the outer boundaries of the Section

RECEIVED

JUL 28 1980

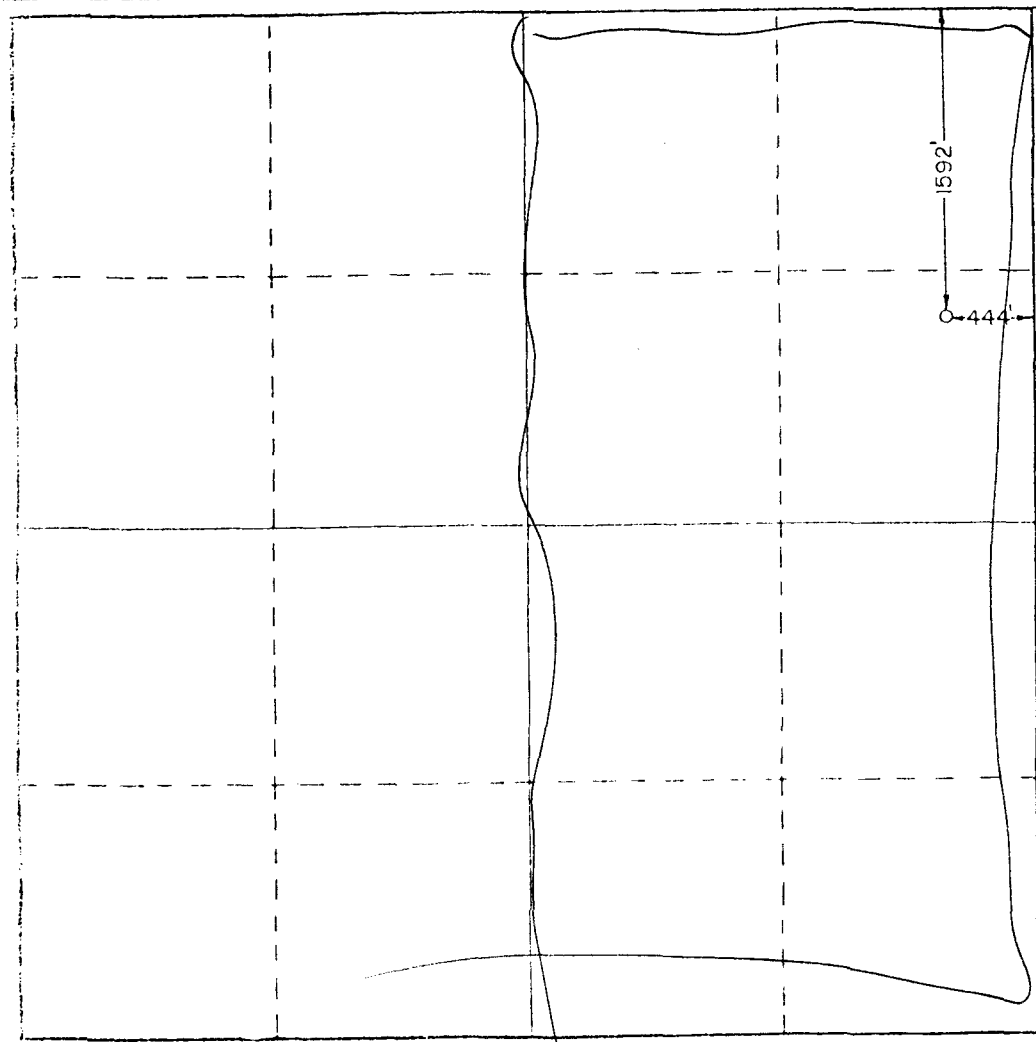
Operator AMOCO Production Co.		Lease Federal BN		Well No. 1
Unit Letter H	Section 17	Township 22 South	Range 26 East	County OIL CONSERVATION DIVISION SANTA FE
Well Footage Location of Well: 1592 feet from the North line and 444 feet from the East line				
Ground Level Elev. 3628.6	Producing Formation Morrow	Pool Und. Morrow	Dedicated Acreage: 320 Acres	

1. Outline the acreage dedicated to the subject well by colored pencil or hatchure marks on the plat below.
2. If more than one lease is dedicated to the well, outline each and identify the ownership thereof (both as to working interest and royalty).
3. If more than one lease of different ownership is dedicated to the well, have the interests of all owners been consolidated by communitization, unitization, force-pooling, etc?

☐ Yes ☐ No If answer is "yes," type of consolidation \_\_\_\_\_

If answer is "no," list the owners and tract descriptions which have actually been consolidated. (Use reverse side of this form if necessary.) \_\_\_\_\_

No allowable will be assigned to the well until all interests have been consolidated (by communitization, unitization, forced-pooling, or otherwise) or until a non-standard unit, eliminating such interests, has been approved by the Commission.



CERTIFICATION

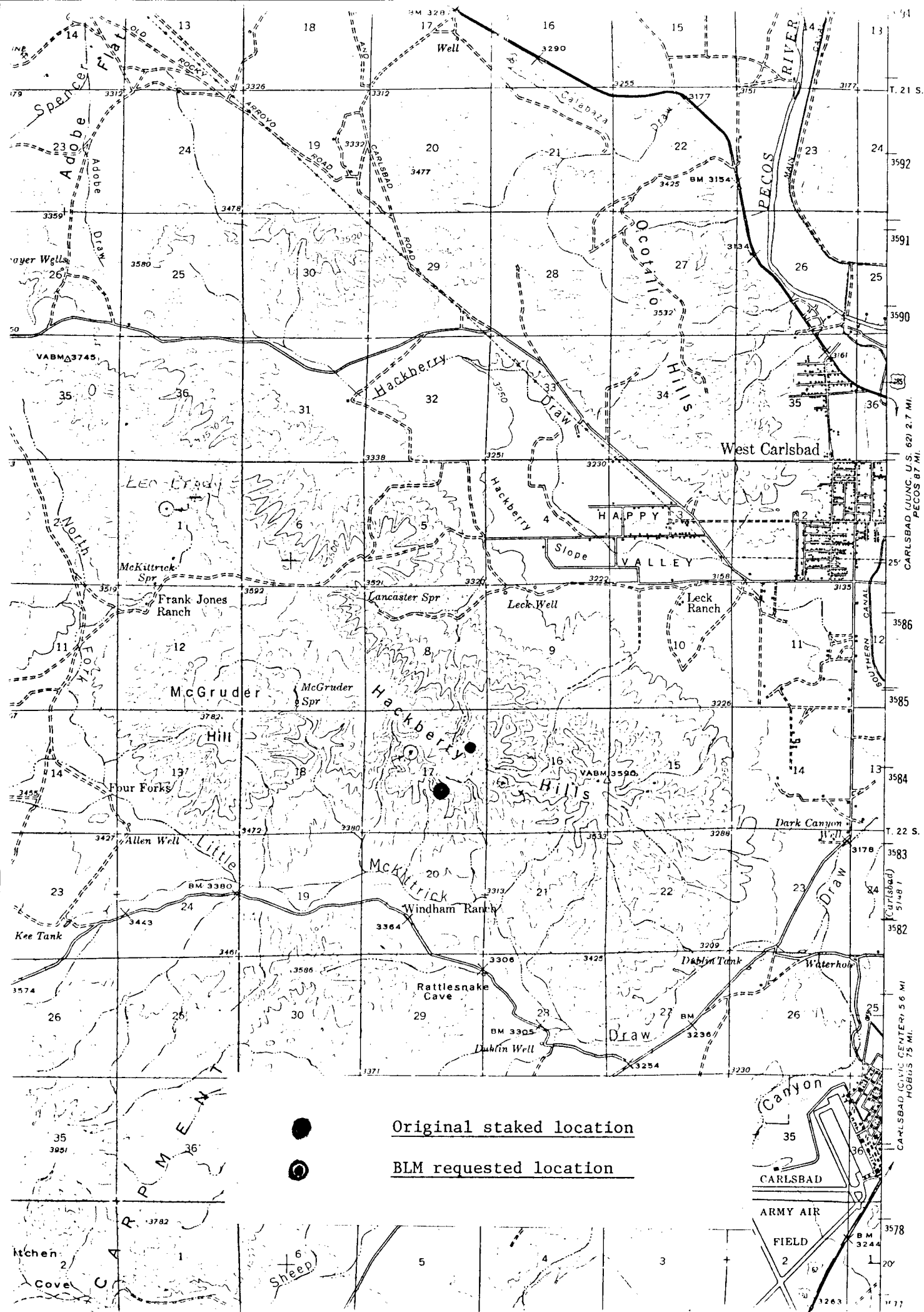
I hereby certify that the information contained herein is true and complete to the best of my knowledge and belief.

Name <i>Bob Davis</i>
Position Admin. Analyst
Company Amoco Production Company
Date 7-8-80

I hereby certify that the well location shown on this plat was plotted from field notes of actual surveys made by me or under my supervision, and that the same is true and correct to the best of my knowledge and belief.

Date surveyed July 7, 1980
Registered Professional Engineer and/or Land Surveyor <i>John W. West</i>
Certificate No. JOHN W. WEST 678 PATRICK A. ROMERO 6668 Ronald J. Edson 3239

330 360 390 420 450 480 510 540 570 600 630 660 690 720 750 780 810 840 870 900 930 960 990 1020 1050 1080 1110 1140 1170 1200 1230 1260 1290 1320 1350 1380 1410 1440 1470 1500 1530 1560 1590 1620 1650 1680 1710 1740 1770 1800 1830 1860 1890 1920 1950 1980 2010 2040 2070 2100 2130 2160 2190 2220 2250 2280 2310 2340 2370 2400 2430 2460 2490 2520 2550 2580 2610 2640 2670 2700 2730 2760 2790 2820 2850 2880 2910 2940 2970 3000 3030 3060 3090 3120 3150 3180 3210 3240 3270 3300 3330 3360 3390 3420 3450 3480 3510 3540 3570 3600 3630 3660 3690 3720 3750 3780 3810 3840 3870 3900 3930 3960 3990 4020 4050 4080 4110 4140 4170 4200 4230 4260 4290 4320 4350 4380 4410 4440 4470 4500 4530 4560 4590 4620 4650 4680 4710 4740 4770 4800 4830 4860 4890 4920 4950 4980 5010 5040 5070 5100 5130 5160 5190 5220 5250 5280 5310 5340 5370 5400 5430 5460 5490 5520 5550 5580 5610 5640 5670 5700 5730 5760 5790 5820 5850 5880 5910 5940 5970 6000 6030 6060 6090 6120 6150 6180 6210 6240 6270 6300 6330 6360 6390 6420 6450 6480 6510 6540 6570 6600 6630 6660 6690 6720 6750 6780 6810 6840 6870 6900 6930 6960 6990 7020 7050 7080 7110 7140 7170 7200 7230 7260 7290 7320 7350 7380 7410 7440 7470 7500 7530 7560 7590 7620 7650 7680 7710 7740 7770 7800 7830 7860 7890 7920 7950 7980 8010 8040 8070 8100 8130 8160 8190 8220 8250 8280 8310 8340 8370 8400 8430 8460 8490 8520 8550 8580 8610 8640 8670 8700 8730 8760 8790 8820 8850 8880 8910 8940 8970 9000 9030 9060 9090 9120 9150 9180 9210 9240 9270 9300 9330 9360 9390 9420 9450 9480 9510 9540 9570 9600 9630 9660 9690 9720 9750 9780 9810 9840 9870 9900 9930 9960 9990 10020 10050 10080 10110 10140 10170 10200 10230 10260 10290 10320 10350 10380 10410 10440 10470 10500 10530 10560 10590 10620 10650 10680 10710 10740 10770 10800 10830 10860 10890 10920 10950 10980 11010 11040 11070 11100 11130 11160 11190 11220 11250 11280 11310 11340 11370 11400 11430 11460 11490 11520 11550 11580 11610 11640 11670 11700 11730 11760 11790 11820 11850 11880 11910 11940 11970 12000 12030 12060 12090 12120 12150 12180 12210 12240 12270 12300 12330 12360 12390 12420 12450 12480 12510 12540 12570 12600 12630 12660 12690 12720 12750 12780 12810 12840 12870 12900 12930 12960 12990 13020 13050 13080 13110 13140 13170 13200 13230 13260 13290 13320 13350 13380 13410 13440 13470 13500 13530 13560 13590 13620 13650 13680 13710 13740 13770 13800 13830 13860 13890 13920 13950 13980 14010 14040 14070 14100 14130 14160 14190 14220 14250 14280 14310 14340 14370 14400 14430 14460 14490 14520 14550 14580 14610 14640 14670 14700 14730 14760 14790 14820 14850 14880 14910 14940 14970 15000 15030 15060 15090 15120 15150 15180 15210 15240 15270 15300 15330 15360 15390 15420 15450 15480 15510 15540 15570 15600 15630 15660 15690 15720 15750 15780 15810 15840 15870 15900 15930 15960 15990 16020 16050 16080 16110 16140 16170 16200 16230 16260 16290 16320 16350 16380 16410 16440 16470 16500 16530 16560 16590 16620 16650 16680 16710 16740 16770 16800 16830 16860 16890 16920 16950 16980 17010 17040 17070 17100 17130 17160 17190 17220 17250 17280 17310 17340 17370 17400 17430 17460 17490 17520 17550 17580 17610 17640 17670 17700 17730 17760 17790 17820 17850 17880 17910 17940 17970 18000 18030 18060 18090 18120 18150 18180 18210 18240 18270 18300 18330 18360 18390 18420 18450 18480 18510 18540 18570 18600 18630 18660 18690 18720 18750 18780 18810 18840 18870 18900 18930 18960 18990 19020 19050 19080 19110 19140 19170 19200 19230 19260 19290 19320 19350 19380 19410 19440 19470 19500 19530 19560 19590 19620 19650 19680 19710 19740 19770 19800 19830 19860 19890 19920 19950 19980 20010 20040 20070 20100 20130 20160 20190 20220 20250 20280 20310 20340 20370 20400 20430 20460 20490 20520 20550 20580 20610 20640 20670 20700 20730 20760 20790 20820 20850 20880 20910 20940 20970 21000 21030 21060 21090 21120 21150 21180 21210 21240 21270 21300 21330 21360 21390 21420 21450 21480 21510 21540 21570 21600 21630 21660 21690 21720 21750 21780 21810 21840 21870 21900 21930 21960 21990 22020 22050 22080 22110 22140 22170 22200 22230 22260 22290 22320 22350 22380 22410 22440 22470 22500 22530 22560 22590 22620 22650 22680 22710 22740 22770 22800 22830 22860 22890 22920 22950 22980 23010 23040 23070 23100 23130 23160 23190 23220 23250 23280 23310 23340 23370 23400 23430 23460 23490 23520 23550 23580 23610 23640 23670 23700 23730 23760 23790 23820 23850 23880 23910 23940 23970 24000 24030 24060 24090 24120 24150 24180 24210 24240 24270 24300 24330 24360 24390 24420 24450 24480 24510 24540 24570 24600 24630 24660 24690 24720 24750 24780 24810 24840 24870 24900 24930 24960 24990 25020 25050 25080 25110 25140 25170 25200 25230 25260 25290 25320 25350 25380 25410 25440 25470 25500 25530 25560 25590 25620 25650 25680 25710 25740 25770 25800 25830 25860 25890 25920 25950 25980 26010 26040 26070 26100 26130 26160 26190 26220 26250 26280 26310 26340 26370 26400 26430 26460 26490 26520 26550 26580 26610 26640 26670 26700 26730 26760 26790 26820 26850 26880 26910 26940 26970 27000 27030 27060 27090 27120 27150 27180 27210 27240 27270 27300 27330 27360 27390 27420 27450 27480 27510 27540 27570 27600 27630 27660 27690 27720 27750 27780 27810 27840 27870 27900 27930 27960 27990 28020 28050 28080 28110 28140 28170 28200 28230 28260 28290 28320 28350 28380 28410 28440 28470 28500 28530 28560 28590 28620 28650 28680 28710 28740 28770 28800 28830 28860 28890 28920 28950 28980 29010 29040 29070 29100 29130 29160 29190 29220 29250 29280 29310 29340 29370 29400 29430 29460 29490 29520 29550 29580 29610 29640 29670 29700 29730 29760 29790 29820 29850 29880 29910 29940 29970 30000 30030 30060 30090 30120 30150 30180 30210 30240 30270 30300 30330 30360 30390 30420 30450 30480 30510 30540 30570 30600 30630 30660 30690 30720 30750 30780 30810 30840 30870 30900 30930 30960 30990 31020 31050 31080 31110 31140 31170 31200 31230 31260 31290 31320 31350 31380 31410 31440 31470 31500 31530 31560 31590 31620 31650 31680 31710 31740 31770 31800 31830 31860 31890 31920 31950 31980 32010 32040 32070 32100 32130 32160 32190 32220 32250 32280 32310 32340 32370 32400 32430 32460 32490 32520 32550 32580 32610 32640 32670 32700 32730 32760 32790 32820 32850 32880 32910 32940 32970 33000 33030 33060 33090 33120 33150 33180 33210 33240 33270 33300 33330 33360 33390 33420 33450 33480 33510 33540 33570 33600 33630 33660 33690 33720 33750 33780 33810 33840 33870 33900 33930 33960 33990 34020 34050 34080 34110 34140 34170 34200 34230 34260 34290 34320 34350 34380 34410 34440 34470 34500 34530 34560 34590 34620 34650 34680 34710 34740 34770 34800 34830 34860 34890 34920 34950 34980 35010 35040 35070 35100 35130 35160 35190 35220 35250 35280 35310 35340 35370 35400 35430 35460 35490 35520 35550 35580 35610 35640 35670 35700 35730 35760 35790 35820 35850 35880 35910 35940 35970 36000 36030 36060 36090 36120 36150 36180 36210 36240 36270 36300 36330 36360 36390 36420 36450 36480 36510 36540 36570 36600 36630 36660 36690 36720 36750 36780 36810 36840 36870 36900 36930 36960 36990 37020 37050 37080 37110 37140 37170 37200 37230 37260 37290 37320 37350 37380 37410 37440 37470 37500 37530 37560 37590 37620 37650 37680 37710 37740 37770 37800 37830 37860 37890 37920 37950 37980 38010 38040 38070 38100 38130 38160 38190 38220 38250 38280 38310 38340 38370 38400 38430 38460 38490 38520 38550 38580 38610 38640 38670 38700 38730 38760 38790 38820 38850 38880 38910 38940 38970 39000 39030 39060 39090 39120 39150 39180 39210 39240 39270 39300 39330 39360 39390 39420 39450 39480 39510 39540 39570 39600 39630 39660 39690 39720 39750 39780 39810 39840 39870 39900 39930 39960 39990 40020 40050 40080 40110 40140 40170 40200 40230 40260 40290 40320 40350 40380 40410 40440 40470 40500 40530 40560 40590 40620 40650 40680 40710 40740 40770 40800 40830 40860 40890 40920 40950 40980 41010 41040 41070 41100 41130 41160 41190 41220 41250 41280 41310 41340 41370 41400 41430 41460 41490 41520 41550 41580 41610 41640 41670 41700 41730 41760 41790 41820 41850 41880 41910 41940 41970 42000 42030 42060 42090 42120 42150 42180 42210 42240 42270 42300 42330 42360 42390 42420 42450 42480 42510 42540 42570 42600 42630 42660 42690 42720 42750 42780 42810 42840 42870 42900 42930 42960 42990 43020 43050 43080 43110 43140 43170 43200 43230 43260 43290 43320 43350 43380 43410 43440 43470 43500 43530 43560 43590 43620 43650 43680 43710 43740 43770 43800 43830 43860 43890 43920 43950 43980 44010 44040 44070 44100 44130 44160 44190 44220 44250 44280 44310 44340 44370 44400 44430 44460 44490 44520 44550 44580 44610 44640 44670 44700 44730 44760 44790 44820 44850 44880 44910 44940 44970 45000 45030 45060 45090 45120 45150 45180 45210 45240 45270 45300 45330 45360 45390 45420 45450 45480 45510 45540 45570 45600 45630 45660 45690 45720 45750 45780 45810 45840 45870 45900 45930 45960 45990 46020 46050 46080 46110 46140 46170 46200 46230 46260 46290 46320 46350 46380 46410 46440 46470 46500 46530 46560 46590 46620 46650 46680 46710 46740 46770 46800 46830 46860 46890 46920 46950 46980 47010 47040 47070 47100 47130 47160 47190 47220 47250 47280 47310 47340 47370 47400 47430 47460 47490 47520 47550 47580 47610 47640 47670 47700 47730 47760 47790 47820 47850 47880 47910 47940 47970 48000 48030 48060 48090 48120 48150 48180 48210 48240 48270 48300 48330 48360 48390 48420 48450 48480 48510 48540 48570 48600 48630 48660 48690 48720 48750 48780 48810 48840 48870 48900 48930 48960 48990 49020 49050 49080 49110 49140 49170 49200 49230 49260 49290 49320 49350 49380 49410 49440 49470 49500 49530 49560 49590 49620 49650 49680 49710 49740 49770 49800 49830 49860 49890 49920 49950 49980 50010 50040 50070 50100 50130 50160 50190 50220 50250 50280 50310 50340 50370 50400 50430 50460 50490 50520 50550 50580 50610 50640 50670 50700 50730 50760 50790 50820 50850 50880 50910 50940 50970 51000 51030 51060 51090 51120 51150 51180 51210 51240 51270 51300 51330 51360 51390 51420 51450 51480 51510 51540 51570 51600 51630 51660 51690 51720 51750 51780 51810 51840 51870 51900 51930 51960 51990 52020 52050 52080 52110 52140 52170 52200 52230 52260 52290 52320 52350 52380 52410 52440 52470 52500 52530 52560 52590 52620 52650 52680 52710 52740 52770 52800 52830 52860 52890 52920 52950 52980 53010 53040 53070 53100 53130 53160 53190 53220 53250 53280 53310 53340 53370 53400 53430 53460 53490 53520 53550 53580 53610 53640 53670 53700 53730 53760 53790 53820 53850 53880 53910 53940 53970 54000 54030 54060 54090 54120 54150 54180 54210 54240 54270 54300 54330 54360 54390 54420 54450 54480 54510 54540 54570 54600 54630 54660 54690 54720 54750 54780 54810 54840 54870 54900 54930 54960 54990 55020 55050 55080 55110 55140 55170 55200 55230 55260 55290 55320 55350 55380 55410 55440 55470 55500 55530 55560 55590 55620 55650 55680 55710 55740 55770 55800 55830 55860 55890 55920 55950 55980 56010 56040 56070 56100 56130 56160 56190 56220 56250 56280 56310 56340 56370 56400 56430 56460 56490 56520 56550 56580



PS Form 3800, Apr. 1976



**RECEIVED**  
JUL 23 1980  
Amoco Production Company  
OIL CONSERVATION DIVISION  
Post Office Box 68  
Hobbs, New Mexico 88240  
SANTA FE

S. J. Okerson  
District Superintendent

July 21, 1980

File: SJO-986.51 X WF-881

Re: Waivers Consent for Unorthodox Location  
Federal "BN" Well No. 1  
Eddy County, New Mexico

SEE ATTACHED ADDRESSEE LIST

Gentlemen:

We are requesting your approval, as an offset operator, for the unorthodox location of our Federal "BN" Well No. 1. Subject well is located 1592' FNL and 444' FEL, Section 17, T-22-S, R-26-E, Eddy County, New Mexico. We have filed with the NMOCD in Santa Fe an application for administrative approval of the unorthodox location. The subject well was originally staked at an orthodox location; however, we were requested by the Bureau of Land Management in Carlsbad to move the location in order to preserve the intrinsic value of a nearby rancher's view. We request that you approve and return a signed copy of this letter to our office and one to the NMOCD in Santa Fe. Self-addressed envelopes are enclosed.

Yours very truly,

Original Signed by:  
S. J. OKERSON

Approved: \_\_\_\_\_

By: \_\_\_\_\_

Date: \_\_\_\_\_

Attachments

cc: E. D. Newman  
Houston, TX

NMOCD  
Artesia, NM



Mr. E. L. Latham  
P. O. Box 1392  
Hobbs, NM 88240

Pogo Producing Company  
P. O. Box 2504  
Houston, TX 77001

ARCO  
P. O. Box 1610  
Midland, TX 79701

Northern Natural Gas Company  
403 Wall Towers West  
Midland, TX 79701

Gulf  
P. O. Box 670  
Hobbs, NM 88240



STATE OF NEW MEXICO  
ENERGY AND MINERALS DEPARTMENT  
OIL CONSERVATION DIVISION

September 26, 1980

BRUCE KING  
GOVERNOR

LARRY KEHOE  
SECRETARY

POST OFFICE BOX 2088  
STATE LAND OFFICE BUILDING  
SANTA FE, NEW MEXICO 87501  
(505) 827-2434

Mr. S. J. Okerson,  
District Superintendent  
Amoco Production Company  
P. O. Box 68  
Hobbs, New Mexico 88240

Dear Mr. Okerson:

By letter of July 24, 1980, you requested approval of the unorthodox location of Amoco's Federal "BN" Well No. 1 in Section 17, Township 22 South, Range 26 East, Eddy County, New Mexico.

This unorthodox location is not administratively approvable for the stated reason that it is to "preserve the intrinsic value of the rancher's view." However, this site was inspected by OCD and BLM personnel on September 24, 1980, and is approvable on topographic grounds considering the heavy cut and fill operations required at the initial proposed location and a high pressure gas pipeline at an alternate orthodox location which was considered.

Upon receipt of supplemental information as outlined above and a readable topographic plat clearly showing the features discussed above, the application may be approved.

Sincerely,

R. L. STAMETS  
Technical Support Chief

RLS/dr



STATE OF NEW MEXICO  
ENERGY AND MINERALS DEPARTMENT  
OIL CONSERVATION DIVISION

July 29, 1980

BRUCE KING  
GOVERNOR

LARRY KEHOE  
SECRETARY

POST OFFICE BOX 2088  
STATE LAND OFFICE BUILDING  
SANTA FE, NEW MEXICO 87501  
(505) 827-2434

Amoco Production Company  
P. O. Box 68  
Hobbs, New Mexico 88240

Attention: Mr. S. J. Okerson

Re: Application for Non-Standard  
Location: Federal BN Well No. 1  
1592' FNL & 444' FEL of Sec. 17,  
T-22-S, R-26-E, Eddy County

We may not process the subject application for non-standard location until the required information or plats checked below (is) (are) submitted.

- ☒ A plat must be submitted clearly showing the ownership of the offsetting leases.
- ☐ A statement must be submitted that offset owners have been notified of the application by certified mail.
- ☐ A plat must be submitted fully identifying the topography necessitating the non-standard location.
- ☒ Other: Please submit a copy of the BLM request to move the location from a standard location.

Very truly yours,

R. L. STAMETS  
Technical Support Chief

RLS/dr



**Amoco Production Company**

Post Office Box 68  
Hobbs, New Mexico 88240

S. J. Okerson  
District Superintendent

August 1, 1980

File: SJO-WF-974

Re: Additional Information  
Unorthodox Location  
Federal "BN" Well No. 1  
Eddy County, New Mexico

State of New Mexico  
Energy and Minerals Department  
Oil Conservation Division  
P. O. Box 2088  
Santa Fe, NM 87501

Gentlemen:

In reply to your letter dated July 29, 1980, we have attached a plat showing offset leases and a copy of the Bureau of Land Management's request to move the subject well to an unorthodox location.

Yours very truly,

*S. J. Okerson*  
Attachments







IN REPLY REFER

## United States Department of the Interior

## BUREAU OF LAND MANAGEMENT

Memorandum

Date: 7/8/80

To: USGS District Oil and Gas Supervisor

From: BLM Area Manager, Carlsbad Resource Area

Subject: Application for Permit to Drill (APD)

Operator Amoco Prod 1592 IN  
Well No. and Name 1 FELDER 8N 444 7980 ft. from (S) line and  
Lease Number NM 13406 7780 ft. from (E) line of  
Sec. 17 T. 22 R. 26

Based on a review of the Surface Use and Operating Plan and the joint field examination conducted on 7/8/80, as well as consultation and/or concurrence with others, as appropriate, this office:

☒ Concurs with the approval of the APD subject to the enclosed stipulations.

☐ Does not concur for the reasons explained in the remarks section.

Date SUP administratively Complete

Surface ownership: Federal NonFederal Caliche Ownership: Federal NonFederal

The following evaluations have been made:

No Effect or NSE\* Resources

<input checked="" type="checkbox"/>	T/E Animals
<input checked="" type="checkbox"/>	T/E Plants
<input checked="" type="checkbox"/>	Cultural Resources
<input checked="" type="checkbox"/>	Paleontology
<input checked="" type="checkbox"/>	Floodplains/Hydrology
<input checked="" type="checkbox"/>	Recreation/VRM
<input checked="" type="checkbox"/>	Wilderness/Wild & Scenic R.
<input checked="" type="checkbox"/>	Prime/Unique Farmlands
<input type="checkbox"/>	Air Quality (if in or adjacent to Class I)

Signature of

Qualified Person/Date

☒ J. L. Stone 6/10/80  
☒ J. L. Stone 6/10/80  
☒ J. L. Stone 7/8/80  
☒ J. L. Stone 7/8/80  
☒ J. L. Stone 7/8/80  
☒ J. L. Stone 7/8/80  
☒ J. L. Stone 7/8/80  
☒ J. L. Stone 7/8/80  
☒ J. L. Stone 7/8/80  
☒ J. L. Stone 7/8/80

\*No significant effect, provided the enclosed stipulations are made a part of the approved APD or the mitigating measures included in the plan are properly applied. Documentation of any required consultation and/or concurrence is enclosed.

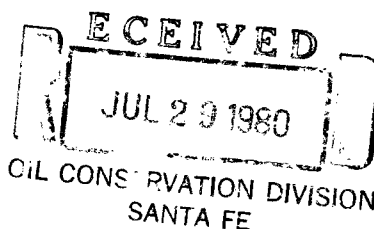
This memorandum does not substitute for the environmental assessment completed by your office.

Remarks: Stipulations: 1, 2 (12 feet), 3, 4, 5, 6, 8, 9, 10, 11, 12, 13.  
14. Location will be moved to the FEL 1592 FNL, due to the extreme topographic impact of the original location, 1980/S 1980/E.

Enclosures

RECEIVED  
07/1980  
OIL CONSERVATION DIVISION  
SANTA FE

*David C. [Signature]*  
BLM Authorized Officer  
Title



Amoco Production Company

Post Office Box 68  
Hobbs, New Mexico 88240

S. J. Okerson  
District Superintendent

July 21, 1980

File: SJO-986.51 X WF-884

Re: Waivers Consent for Unorthodox Location  
Federal "BN" Well No. 1  
Eddy County, New Mexico

Northern Natural Gas Company  
403 Wall Towers West  
Midland, TX 79701

Gentlemen:

We are requesting your approval, as an offset operator, for the unorthodox location of our Federal "BN" Well No. 1. Subject well is located 1592' FNL and 444' FEL, Section 17, T-22-S, R-26-E, Eddy County, New Mexico. We have filed with the NMOCD in Santa Fe an application for administrative approval of the unorthodox location. The subject well was originally staked at an orthodox location; however, we were requested by the Bureau of Land Management in Carlsbad to move the location in order to preserve the intrinsic value of a nearby rancher's view. We request that you approve and return a signed copy of this letter to our office and one to the NMOCD in Santa Fe. Self-addressed envelopes are enclosed.

Yours very truly,

InterNorth, Inc.  
Approved: (formerly Northern Natural Gas Co.)

By:   
District Manager

Date: 7-25-80

Attachments

cc: E. D. Newman  
Houston, TX

NMOCD  
Artesia, NM



**Amoco Production Company**

Post Office Box 68  
Hobbs, New Mexico 88240

S. J. Okerson  
District Superintendent

July 21, 1980

File: SJ0-986.51 X WF-881

Re: Waivers Consent for Unorthodox Location  
Federal "BN" Well No. 1  
Eddy County, New Mexico

Mr. E. L. Latham  
P. O. Box 1392  
Hobbs, NM 88240

Gentlemen:

We are requesting your approval, as an offset operator, for the unorthodox location of our Federal "BN" Well No. 1. Subject well is located 1592' FNL and 444' FEL, Section 17, T-22-S, R-26-E, Eddy County, New Mexico. We have filed with the NMOCD in Santa Fe an application for administrative approval of the unorthodox location. The subject well was originally staked at an orthodox location; however, we were requested by the Bureau of Land Management in Carlsbad to move the location in order to preserve the intrinsic value of a nearby rancher's view. We request that you approve and return a signed copy of this letter to our office and one to the NMOCD in Santa Fe. Self-addressed envelopes are enclosed.

Yours very truly,

Attachments

cc: E. D. Newman  
Houston, TX

NMOCD  
Artesia, NM

Approved:

By: \_\_\_\_\_

Date: 7/25/80

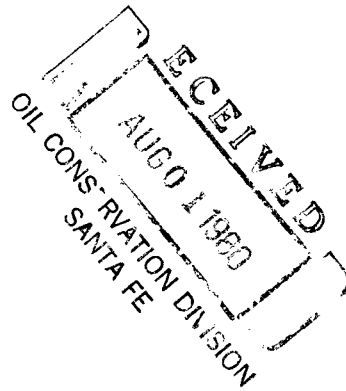


S. J. Okerson  
District Superintendent

July 21, 1980

File: SJ0-986.51 X WF-883

Re: Waivers Consent for Unorthodox Location  
Federal "BN" Well No. 1  
Eddy County, New Mexico



**Amoco Production Company**

Post Office Box 68  
Hobbs, New Mexico 88240

ARCO  
P. O. Box 1610  
Midland, TX 79701

Gentlemen:

We are requesting your approval, as an offset operator, for the unorthodox location of our Federal "BN" Well No. 1. Subject well is located 1592' FNL and 444' FEL, Section 17, T-22-S, R-26-E, Eddy County, New Mexico. We have filed with the NMOCD in Santa Fe an application for administrative approval of the unorthodox location. The subject well was originally staked at an orthodox location; however, we were requested by the Bureau of Land Management in Carlsbad to move the location in order to preserve the intrinsic value of a nearby rancher's view. We request that you approve and return a signed copy of this letter to our office and one to the NMOCD in Santa Fe. Self-addressed envelopes are enclosed.

Yours very truly,

Approved: ARCO Oil and Gas Company

By: J. J. Hines  
District Engineer

Date: July 28, 1980

Attachments

cc: E. D. Newman  
Houston, TX

NMOCD  
Artesia, NM




S. J. Okerson  
District Superintendent

July 21, 1980

File: SJ0-986.51 X WF-882

Re: Waivers Consent for Unorthodox Location  
Federal "BN" Well No. 1  
Eddy County, New Mexico



**Amoco Production Company**

Post Office Box 68  
Hobbs, New Mexico 88240

Pogo Producing Company  
P. O. Box 2504  
Houston, TX 77001

Gentlemen:

We are requesting your approval, as an offset operator, for the unorthodox location of our Federal "BN" Well No. 1. Subject well is located 1592' FNL and 444' FEL, Section 17, T-22-S, R-26-E, Eddy County, New Mexico. We have filed with the NMOCD in Santa Fe an application for administrative approval of the unorthodox location. The subject well was originally staked at an orthodox location; however, we were requested by the Bureau of Land Management in Carlsbad to move the location in order to preserve the intrinsic value of a nearby rancher's view. We request that you approve and return a signed copy of this letter to our office and one to the NMOCD in Santa Fe. Self-addressed envelopes are enclosed.


Yours very truly,

Attachments

cc: E. D. Newman  
Houston, TX

NMOCD  
Artesia, NM

Approved: Pogo Producing Co.  
By: A. J. [Signature]  
Date: 8-5-80



**Amoco Production Company**

Post Office Box 68  
Hobbs, New Mexico 88240

S. J. Okerson  
District Superintendent

July 21, 1980

File: SJO-986.51 X WF-883

Re: Waivers Consent for Unorthodox Location  
Federal "BN" Well No. 1  
Eddy County, New Mexico

Gulf  
P. O. Box 670  
Hobbs, NM 88240

Gentlemen:

We are requesting your approval, as an offset operator, for the unorthodox location of our Federal "BN" Well No. 1. Subject well is located 1592' FNL and 444' FEL, Section 17, T-22-S, R-26-E, Eddy County, New Mexico. We have filed with the NMOCD in Santa Fe an application for administrative approval of the unorthodox location. The subject well was originally staked at an orthodox location; however, we were requested by the Bureau of Land Management in Carlsbad to move the location in order to preserve the intrinsic value of a nearby rancher's view. We request that you approve and return a signed copy of this letter to our office and one to the NMOCD in Santa Fe. Self-addressed envelopes are enclosed.

Yours very truly,

Attachments

cc: E. D. Newman  
Houston, TX

NMOCD  
Artesia, NM

Approved: Gulf Oil Corporation

By:   
C.F. Kaltefleiter, Chief Proration  
Engineer

Date: August 15, 1980