




NSL-1282



Amoco Production Company

Denver Region
Amoco Building
17th & Broadway
Denver, Colorado 80202
303-830-4040

October 27, 1980

Joe D. Ramey, Director (3)
Department of Energy and Minerals
Oil Conservation Division
P. O. Box 2088
Santa Fe, NM 87501

File: HAS-299-986.511

Application for Right to Produce
Basin Dakota Gas from J. C. Gordon "D" No. 3E
Unorthodox Well Location in NW/4 of Section 23-T27N-R10W
San Juan County, New Mexico

By this verified application submitted in triplicate, Amoco Production Company requests approval to produce gas from the Basin Dakota Formation in J. C. Gordon "D" No. 3E, 450' FNL and 1,580' FWL of Section 23-T27N-R10W.

A Form C-102 is enclosed illustrating the topographic problems encountered in selecting a suitable well site. A plat also is enclosed which shows offset wells and operators. In this instance there is no offsetting acreage, other than Amoco's leaseheld acreage, that could be affected by the unorthodox location of Garcia Gas Com "B" No. 1-E.

We therefore respectfully request your early administrative approval of this application.

Vinton D. Pierce

Vinton D. Pierce

VDP/bmk

Attachments

cc:
Frank Chavez, Supervisor District III
New Mexico Oil Conservation Commission
1000 Rio Brazos Road
Aztec, NM 87410

James Simms
United States Geological Survey
P. O. Box 965
Farmington, NM 87401

BBM745


Pool
NSL-1282
Rule 3 B-1676
OK when Frank
gives OK
No offset

VERIFICATION AND AFFIDAVIT

STATE OF COLORADO)
 : ss
COUNTY OF DENVER)

Vinton D. Pierce, of lawful age, being first duly sworn on his oath, deposes and says:

That he is employed in an engineering capacity by Amoco Production company in its Denver, Colorado, office; that he has had responsibilities for New Mexico proration matters for a number of years; that Amoco's application for approval of the right to produce Basin Dakota gas from J. C. Gordon "D" No. 3E at a location 450' FNL and 1,580' FWL of Section 23-T27N-R10W as an unorthodox location in San Juan County, New Mexico, was prepared under his direction and supervision; that the matters and things therein set forth are true and correct to the best of his knowledge and beliefs.


Vinton D. Pierce

Subscribed and sworn to before me this 24th day of September, 1980.


Notary Public

My Commission Expires:

8-1-82

VDP:bmK
102480
BBM745

All distances must be from the outer boundaries of the Section.

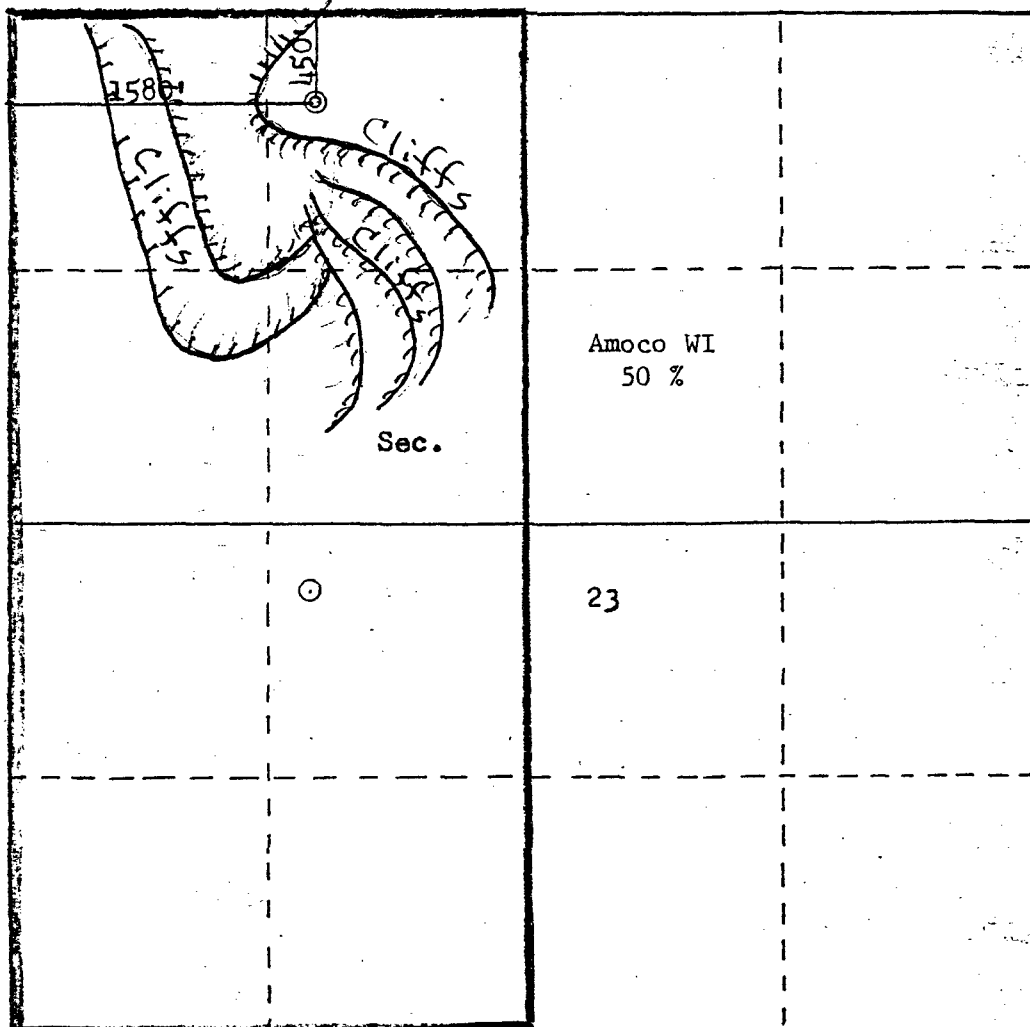
Operator AMOCO PRODUCTION COMPANY			Lease J. C. GORDON "D"		Well No. 3E
Unit Letter C	Section 23	Township 27N	Range 10W	County San Juan	
Actual Footage Location of Well: 450 feet from the North line and 1580 feet from the West line					
Ground Level Elev: 6474	Producing Formation Dakota		Pool Basin Dakota		Dedicated Acreage: 320 Acres

1. Outline the acreage dedicated to the subject well by colored pencil or hachure marks on the plat below.
2. If more than one lease is dedicated to the well, outline each and identify the ownership thereof (both as to working interest and royalty).
3. If more than one lease of different ownership is dedicated to the well, have the interests of all owners been consolidated by communitization, unitization, force-pooling, etc?

☒ Yes ☐ No If answer is "yes," type of consolidation Jointly Owned Acreage - All owners approve drilling of well

If answer is "no," list the owners and tract descriptions which have actually been consolidated. (Use reverse side of this form if necessary.)

No allowable will be assigned to the well until all interests have been consolidated (by communitization, unitization, forced-pooling, or otherwise) or until a non-standard unit, eliminating such interests, has been approved by the Commission.



Scale: 1"=1000'

CERTIFICATION

I hereby certify that the information contained herein is true and complete to the best of my knowledge and belief.

Wayne L. Peterson

Name

W. L. Peterson

Position

District Engineer

Company

Amoco Production Company

Date

October 8, 1980

I hereby certify that the well location shown on this plat was plotted from field notes of actual surveys made by me or under my supervision, and that the same is true and correct to the best of my knowledge and belief.

Date Surveyed

September 14, 1980

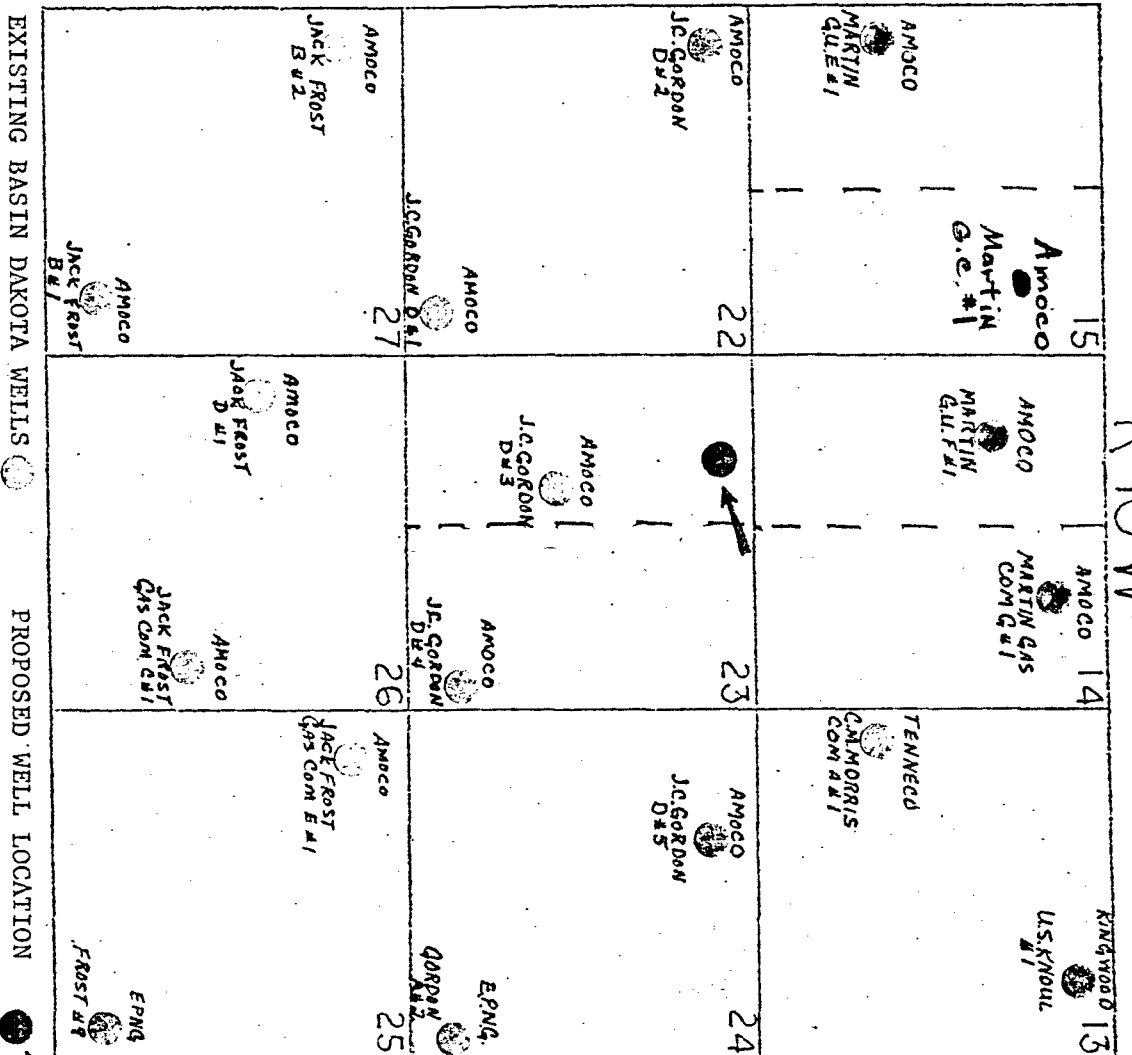
Registered Professional Engineer and Land Surveyor

Fred B. Kerr, Jr.

Certificate No.

3950 B. KERR, JR.

R 10 W



T 27 N

File NSL-1282

OIL CONSERVATION COMMISSION
Byler DISTRICT

OIL CONSERVATION COMMISSION
BOX 2088
SANTA FE, NEW MEXICO

DATE November 3, 1980

RE: Proposed MC _____
Proposed DHC _____
Proposed NSL α _____
Proposed SWD _____
Proposed WFX _____
Proposed PMX _____

Gentlemen:

I have examined the application dated October 30, 1980
for the Amoco Prod. Co. J. C. Gordon 'D' C-23-27N-10W
Operator Lease and Well No. Unit, S-T-R

and my recommendations are as follows:

Approval

Yours very truly,

Frank S. Dwyer