

Tenneco Oil
Exploration and Production
A Tenneco Company



Rocky Mountain Division

P.O. Box 3249
Englewood, Colorado 80155
(303) 740-4800

Delivery Address:
6061 South Willow Drive
Englewood, Colorado

NOV 03 1980

NSL-1285

CERTIFIED MAIL

Return Receipt Requested

October 28, 1980

New Mexico Oil Conservation Division
P.O. Box 2088
Santa Fe, New Mexico 87501
Attention: Joe D. Ramey

New Mexico Oil Conservation Division
1000 Rio Brazos Road
Aztec, New Mexico 87401
Attention: F. T. Chavez

RE: Application for Unorthodox Location
Tenneco Mudge A #1E
Proposed Dakota Infill Well
San Juan County, New Mexico

NSL-1285
Rule 3 R-1670
11-23-80
Basin Dakota Gas Pool

Gentlemen:

Attached in duplicate (to each office) are a well location plat C-102 with a sketch of the surrounding conditions and an ownership plat for the above captioned Dakota well.

The Mudge A #1E proposed site is 815 FNL, 740 FWL, Section 9, T31N, R11W, San Juan County, New Mexico. This places the well only 740 east of the boundary line of the proration unit. This is the only feasible site due to topographical conditions as sketched on the C-102.

A copy of this application is being submitted to all offset operators by certified mail with a request that they furnish your Santa Fe office with a waiver of objection.

Pursuant to authority of Rule 104-F we respectfully request your approval of an exemption to the standard well location requirements.

Yours very truly,

TENNECO OIL COMPANY

R. A. Mishler
R. A. Mishler
Sr. Production Analyst

RAM/rr
Enclosures

W A I V E R

_____ hereby waives objection to Tenneco Oil Company's application for unorthodox location for their Mudge A #1E as proposed above.

BY: _____

DATE: _____

MAILING LIST
APPLICATION FOR UNORTHODOX LOCATION
TENNECO MUDGE A #1E
SAN JUAN COUNTY, NEW MEXICO

- New Mexico Oil Conservation Division
P.O. Box 2088
- Santa Fe, New Mexico 87501

Attention: Joe D. Ramey

New Mexico Oil Conservation Division
1000 Rio Brazos Road
Aztec, New Mexico 87401



Attention: F. T. Chavez

El Paso Natural Gas Company
P.O. Box 289
Farmington, New Mexico 87401

Attention: John Ahlm

Gulf Oil Company
P.O. Box 1150
Midland, Texas 79701

Attention: Bob Griffith



All distances must be from the outer boundaries of the Section.

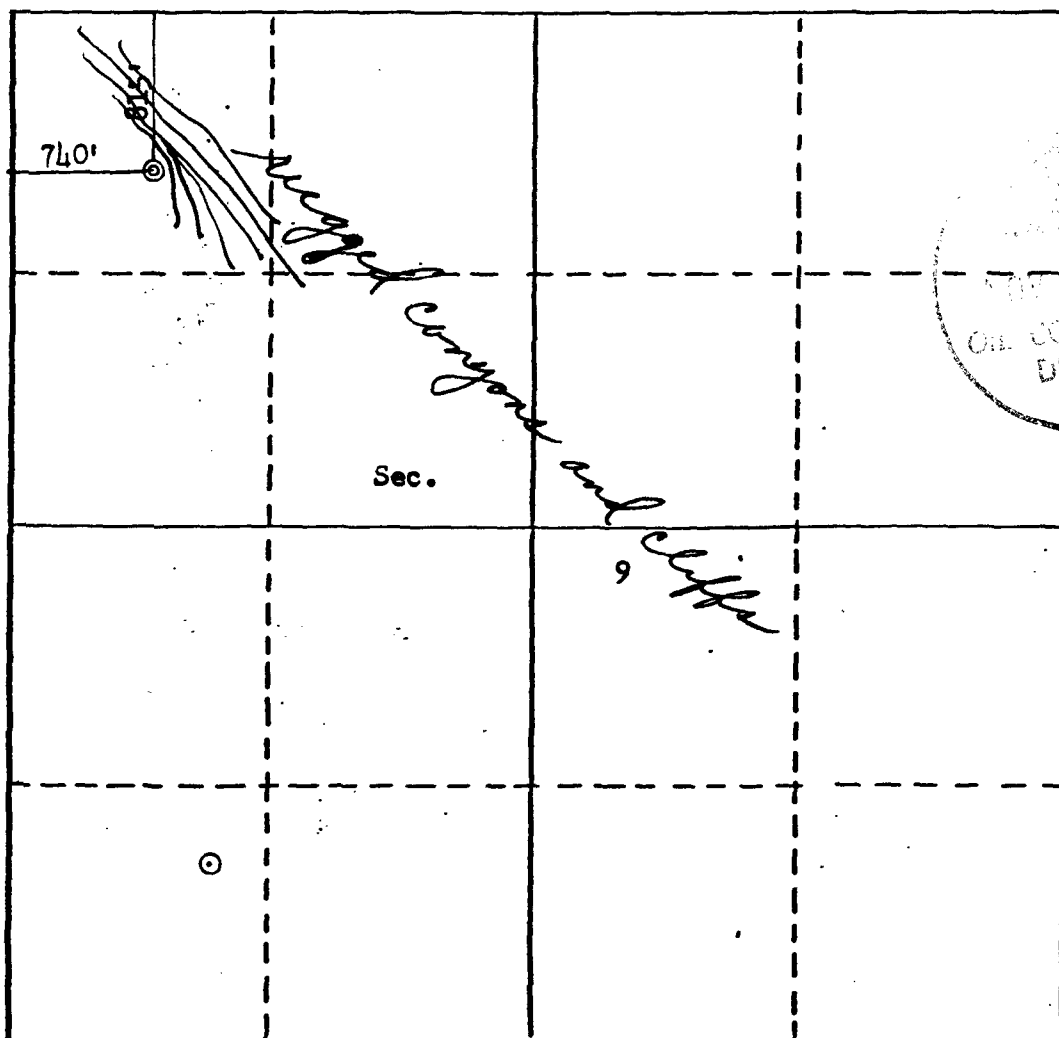
Operator TENNECO OIL COMPANY			Lease MUDGE A		Well No. 1E
Unit Letter D	Section 9	Township 31N	Range 11W	County San Juan	
Actual Footage Location of Well: 815 feet from the North line and 740 feet from the West line					
Ground Level Elev. 6190	Producing Formation Dakota		Pool Basin Dakota		Dedicated Acreage: 320 Acres

1. Outline the acreage dedicated to the subject well by colored pencil or hachure marks on the plat below.
2. If more than one lease is dedicated to the well, outline each and identify the ownership thereof (both as to working interest and royalty).
3. If more than one lease of different ownership is dedicated to the well, have the interests of all owners been consolidated by communitization, unitization, force-pooling, etc?

☐ Yes ☐ No If answer is "yes," type of consolidation _____

If answer is "no," list the owners and tract descriptions which have actually been consolidated. (Use reverse side of this form if necessary.) _____

No allowable will be assigned to the well until all interests have been consolidated (by communitization, unitization, forced-pooling, or otherwise) or until a non-standard unit, eliminating such interests, has been approved by the Commission.



CERTIFICATION

I hereby certify that the information contained herein is true and complete to the best of my knowledge and belief.

R. A. Mishler

Name
R. A. Mishler

Position
Sr. Production Analyst

Company
Tenneco Oil Company

Date
October 28, 1980.

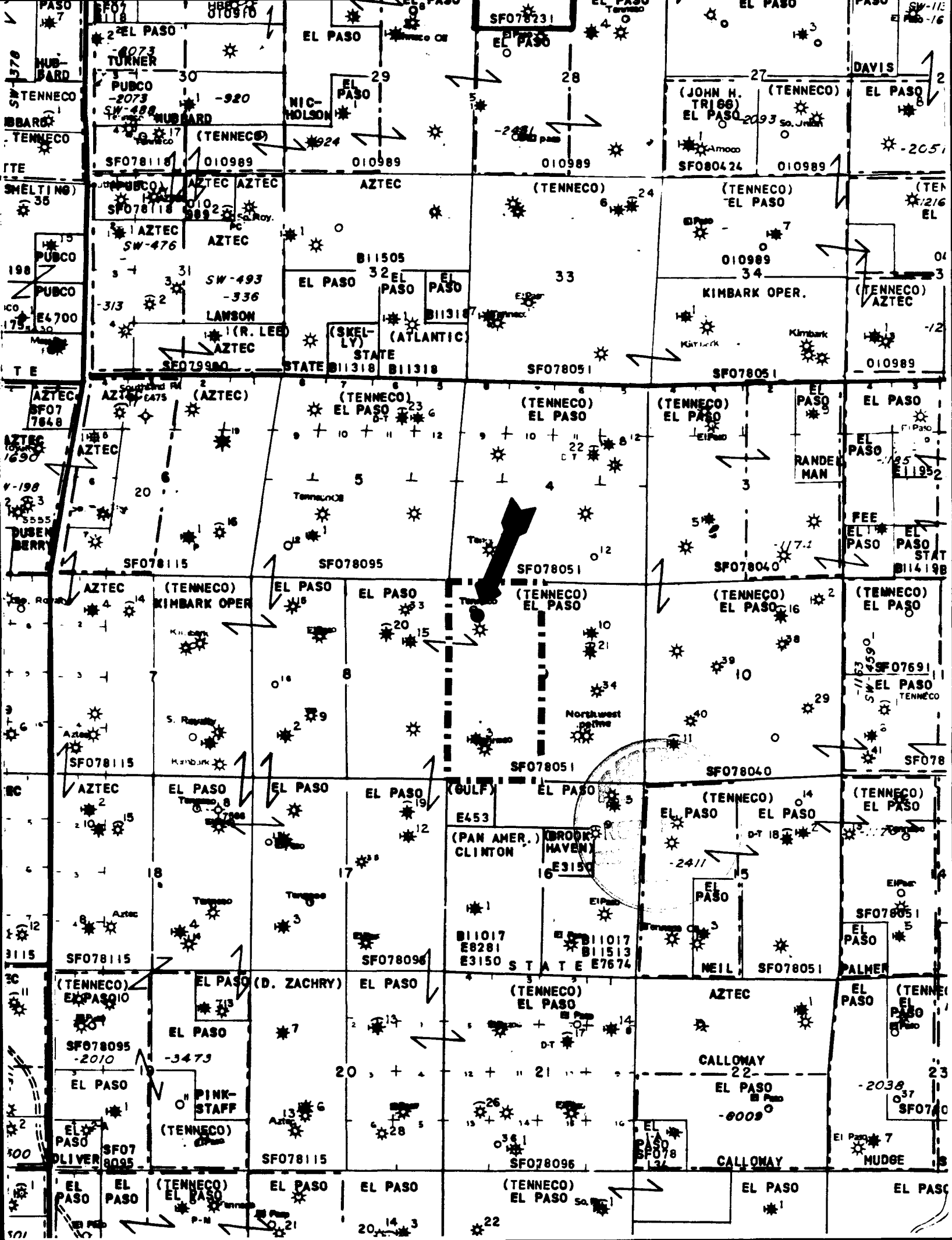
I hereby certify that the well location shown on this plat was plotted from field notes or actual surveys made by me or under my supervision, and that the same is true and correct to the best of my knowledge and belief.

Date Surveyed
August 15, 1980

Registered Professional Engineer and/or Land Surveyor

Fred B. Kerr Jr.
Fred B. Kerr Jr.

Certificate No.
3950



OIL CONSERVATION COMMISSION
Alta DISTRICT

RECEIVED

SIGNATURE

OIL CONSERVATION COMMISSION
BOX 2088
SANTA FE, NEW MEXICO

DATE November 6, 1980

RE: Proposed MC _____
Proposed DHC _____
Proposed NSL a _____
Proposed SWD _____
Proposed WFX _____
Proposed PMX _____

Gentlemen:

I have examined the application dated November 3, 1980
for the Zennew Oil Co. Mudg. A #1E D-9-31N-11W
Operator Lease and Well No. Unit, S-T-R

and my recommendations are as follows:

Approve

Yours very truly,

Frank J. Chang

Kalteyer
**Tenneco Oil
Exploration and Production**
A Tenneco Company

Rocky Mountain Division

P.O. Box 3249
Englewood, Colorado 80155
(303) 740-4800

NOV 17 1980

Delivery Address:
6061 South Willow Drive
Englewood, Colorado

CERTIFIED

No. 265975

MAIL

CERTIFIED MAIL

- Return Receipt Requested SANTA FE

October 28, 1980

New Mexico Oil Conservation Division
P.O. Box 2088
Santa Fe, New Mexico 87501
Attention: Joe D. Ramey

New Mexico Oil Conservation Division
1000 Rio Brazos Road
Aztec, New Mexico 87401
Attention: F. T. Chavez

RE: Application for Unorthodox Location
Tenneco Mudge A #1E
Proposed Dakota Infill Well
San Juan County, New Mexico

Gentlemen:

Attached in duplicate (to each office) are a well location plat C-102 with a sketch of the surrounding conditions and an ownership plat for the above captioned Dakota well.

The Mudge A #1E proposed site is 815 FNL, 740 FWL, Section 9, T31N, R11W, San Juan County, New Mexico. This places the well only 740 east of the boundary line of the proration unit. This is the only feasible site due to topographical conditions as sketched on the C-102.

A copy of this application is being submitted to all offset operators by certified mail with a request that they furnish your Santa Fe office with a waiver of objection.

Pursuant to authority of Rule 104-F we respectfully request your approval of an exemption to the standard well location requirements.

Yours very truly,

TENNECO OIL COMPANY

R. A. Mishler
R. A. Mishler
Sr. Production Analyst

RAM/rr
Enclosures

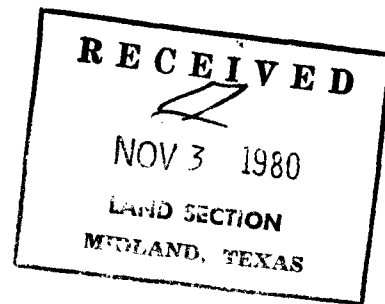
W A I V E R

Gulf Oil Corporation hereby waives objection to Tenneco Oil Company's application for unorthodox location for their Mudge A #1E as proposed above.

BY:

C. F. Kalteyer
C. F. Kalteyer, Chief Proration Engineer

DATE: November 13, 1980




Tenneco Oil
Exploration and Production
A Tenneco Company

Rocky Mountain Division

P.O. Box 3249
Englewood, Colorado 80155
(303) 740-4800

Delivery Address:
6061 South Willow Drive
Englewood, Colorado



CERTIFIED MAIL

Return Receipt Requested

October 28, 1980

New Mexico Oil Conservation Division
P.O. Box 2088
Santa Fe, New Mexico 87501
Attention: Joe D. Ramey

New Mexico Oil Conservation Division
1000 Rio Brazos Road
Aztec, New Mexico 87401
Attention: F. T. Chavez

RE: Application for Unorthodox Location
Tenneco Mudge A #1E
Proposed Dakota Infill Well
San Juan County, New Mexico

Gentlemen:

Attached in duplicate (to each office) are a well location plat C-102 with a sketch of the surrounding conditions and an ownership plat for the above captioned Dakota well.

The Mudge A #1E proposed site is 815 FNL, 740 FWL, Section 9, T31N, R11W, San Juan County, New Mexico. This places the well only 740 east of the boundary line of the proration unit. This is the only feasible site due to topographical conditions as sketched on the C-102.

A copy of this application is being submitted to all offset operators by certified mail with a request that they furnish your Santa Fe office with a waiver of objection.

Pursuant to authority of Rule 104-F we respectfully request your approval of an exemption to the standard well location requirements.

Yours very truly,

TENNECO OIL COMPANY

R. A. Mishler
R. A. Mishler
Sr. Production Analyst

RAM/rr
Enclosures

W A I V E R

El Paso Natural Gas Co. hereby waives objection to Tenneco Oil Company's application for unorthodox location for their Mudge A #1E as proposed above.

BY:

DATE:

John A. Allen
Nov 4, 1980