


MADDOX ENERGY CORPORATION

THE BLANKS BUILDING • SUITE 906

MIDLAND, TEXAS 79701

915-685-1733

November 12, 1980



OIL CONSERVATION DIVISION
SANTA FE

Re: Maddox Energy Corporation

Pardue Farms 27 No. 1 *South Culebra Bluff-*

Undesignated Bone Spring Pool

Eddy County, New Mexico

Unorthodox Location

See attached distribution list

*NSL - 1297
Rule 5-R-6139
Wait period over
Immediate*

Gentlemen:

Maddox Energy plans to plug back and recompleate the Pardue Farms 27 No. 1 located in Unit H, 1980' from the north line and 990' from the east line of Section 27, T-23-S, R-28-E in the Bone Spring formation. This was originally a Morrow well and was drilled prior to development of Bone Spring production in Section 23, approximately three-quarters of a mile northeast.

Since this well is now within a mile of a pool having temporary field rules which require wells to be located within 150 feet of center of either quarter-quarter section (1/4 1/4 section), it is necessary that we obtain waivers from offset operators.

If you have no objection, please indicate your approval by returning one executed copy to the undersigned at your earliest convenience.

Yours very truly,

(SIGNED) AUDRA B. CARY

Audra B. Cary
Operations Manager

ABC/bfh

Approved: _____

Company: _____

Date: _____

Maddox Energy Corporation
Pardue Farms 27 No. 1
Undesignated Bone Spring Pool
Eddy County, New Mexico
Unorthodox Location

OFFSET OPERATORS:

Phillips Petroleum Company
4001 Penbrook
Odessa, TX 79762
Attn: Mr. Gene Clark

Amoco Production Co.
P. O. Box 3092
Houston, TX 77001

HNG Oil Company
P. O. Box 2267
Midland, TX 79702
Attn: Mr. Sherman Lee

Delta Drilling Company
P. O. Box 3467
Midland, TX 79702
Attn: Mr. J. A. Coon

cc: New Mexico Oil Conservation Commission
P. O. Drawer DD
Artesia, New Mexico 88210

New Mexico Oil Conservation Commission
P. O. Box 2088
Santa Fe, New Mexico 87501



STATE OF NEW MEXICO
ENERGY AND MINERALS DEPARTMENT
OIL CONSERVATION DIVISION

BRUCE KING
GOVERNOR
LARRY KEHOE
SECRETARY

November 19, 1980

POST OFFICE BOX 2088
STATE LAND OFFICE BUILDING
SANTA FE, NEW MEXICO 87501
(505) 827-2434

Maddox Energy Corporation
The Blanks Building - Suite 906
Midland, Texas 79701

Re: Application for Non-Standard
Location: Pardue Farms 27 Well
No. 1, S. Culebra Bluff-Bone Spring
Pool, Eddy County

We may not process the subject application for non-standard location until the required information or plats checked below (is) (are) submitted.

- ☐ A plat must be submitted clearly showing the ownership of the offsetting leases.
- ☒ A statement must be submitted that offset owners have been notified of the application by certified mail.
- ☐ A plat must be submitted fully identifying the topography necessitating the non-standard location.
- ☐ Other:

Very truly yours,

R. L. STAMETS
Technical Support Chief

RLS/dr

NEW MEXICO OIL CONSERVATION COMMISSION
WELL LOCATION AND ACREAGE DEDICATION PLAT

Form O-112
Supersedes O-1
Effective 1-1-61

All distances must be from the outer boundaries of the Section


LESSOR MADDOX ENERGY CORP.			LEASE PARDUE FARMS 27		WELL NO. 1
Section H	Section 27	Township 23 SOUTH	Range 28 EAST	County EDDY	
Approximate Location of Well: 1980 feet from the NORTH line and 990 feet from the EAST line					
Acres 3035.5	Producing Formation		Pool		Dedicated Acreage

- Outline the acreage dedicated to the subject well by colored pencil or hatchure marks on the plat below.
- If more than one lease is dedicated to the well, outline each and identify the ownership thereof (both as to working interest and royalty).
- If more than one lease of different ownership is dedicated to the well, have the interests of all owners been consolidated by communitization, unitization, force-pooling, etc?

☐ Yes ☐ No If answer is "yes," type of consolidation _____

If answer is "no," list the owners and tract descriptions which have actually been consolidated. (Use reverse side of this form if necessary.) _____

No allowable will be assigned to the well until all interests have been consolidated (by communitization, unitization, forced-pooling, or otherwise) or until a non-standard unit, eliminating such interests, has been approved by the Commission.



CERTIFICATION

I hereby certify that the information contained herein is true and complete to the best of my knowledge and belief.

Name _____

Position _____

Company _____

Date _____

I hereby certify that the well location shown on this plat was plotted from field notes of actual surveys made by me or under my supervision, and that the same is true and correct to the best of my knowledge and belief.

Date Surveyed _____

July 20, 1978

Registered Professional Engineer
and/or Land Surveyor

Certificate No. John W. West

Ronald J. Edgar

NEW MEXICO OIL CONSERVATION COMMISSION
WELL LOCATION AND ACREAGE DEDICATION PLAT

Form O-102
Supersedes O-128
Effective 1-1-65

All distances must be from the outer boundaries of the Section


Owner MADDON ENERGY CORP.			Lease PARDUE FARMS 27		Well No. 1
Section Letter H	Section 27	Township 23 SOUTH	Range 28 EAST	County EDDY	
Actual Well Location of Well:					
1980 feet from the NORTH line and		990 feet from the EAST line			
Ground Level Elev. 3035.5	Producing Formation	Pool	Dedicated Acreage		

1. Outline the acreage dedicated to the subject well by colored pencil or hatchure marks on the plat below.
2. If more than one lease is dedicated to the well, outline each and identify the ownership thereof (both as to working interest and royalty).
3. If more than one lease of different ownership is dedicated to the well, have the interests of all owners been consolidated by communitization, unitization, force-pooling, etc?

☐ Yes ☐ No If answer is "yes," type of consolidation _____

If answer is "no," list the owners and tract descriptions which have actually been consolidated. (Use reverse side of this form if necessary.) _____

No allowable will be assigned to the well until all interests have been consolidated (by communitization, unitization, forced-pooling, or otherwise) or until a non-standard unit, eliminating such interests, has been approved by the Commission.



CERTIFICATION

I hereby certify that the information contained herein is true and complete to the best of my knowledge and belief

Name

Position

Company

Date

I hereby certify that the well location shown on this plat was plotted from field notes of actual surveys made by me or under my supervision, and that the same is true and correct to the best of my knowledge and belief.

Date Surveyed

JULY 20, 1978

Registered Professional Engineer and/or Land Surveyor

Certificate No. **John W. West 676**
Ronald J. Eidson 3239

MADDOX ENERGY CORPORATION

THE BLANKS BUILDING • SUITE 906

MIDLAND, TEXAS 79701

915-685-1733

December 1, 1980

Re: Application for Non-Standard
Location: PARDUE FARMS 27 NO. 1
S. Culebra Bluff-Bone Spring Pool
Eddy County, New Mexico

State of New Mexico
Energy and Minerals Department
Oil Conservation Division
P. O. Box 2088
Santa Fe, New Mexico 87501

Attention: Mr. R. L. Stamets
Technical Support Chief

Gentlemen:


In reference to the captioned application for non-standard location, offset operators have been notified by certified mail of our application.

Replies have been received from two of the operators and copies are attached for your information.

Yours very truly,

Audra B. Cary
Audra B. Cary
Operations Manager

ABC/bfh
Attachments





Amoco Production Company

Houston Region
500 Jefferson Building
Post Office Box 3092
Houston, Texas 77001

Richard E. Ogden
Regional Engineering
Manager

RECEIVED

DEC 1 1980

MADDOX ENERGY

November 24, 1980

File: JCA-986.51 NM-4596

Re: Maddox Energy Corporation
Pardue Farms 27 No. 1
Undesignated Bone Spring Pool
Eddy County, New Mexico
Unorthodox Location

Energy and Minerals Department
Oil Conservation Division
P. O. Box 2088
Santa Fe, NM 87501

Gentlemen:

Maddox Energy plans to plug back and recompleate the Pardue Farms 27 No. 1 located in Unit H, 1980' from the north line and 990' from the east line of Section 27, T-23-S, R-28-E in the Bone Spring formation. This was originally a Morrow well and was drilled prior to development of Bone Spring production in Section 23, approximately three-quarters of a mile northeast.

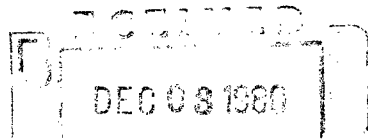
As an offset operator, Amoco Production Company has no objection to Maddox Energy's plan to plugback and recompleate the Pardue Farms 27 Well No. 1.

Yours very truly,

ORIGINAL SIGNED
R. E. OGDEN
BY

mlc

MLC/mlm
694/E



OIL CONSERVATION DIVISION
SANTA FE

cc: Maddox Energy Corporation ✓
The Banks Building, Suite 906
Midland, TX 79701

MADDOX ENERGY CORPORATION

THE BLANKS BUILDING • SUITE 906

MIDLAND, TEXAS 79701

915-685-1733

RECEIVED

NOV 20 1980

MADDOX ENERGY

November 12, 1980

Re: Maddox Energy Corporation
Pardue Farms 27 No. 1
Undesignated Bone Spring Pool
Eddy County, New Mexico
Unorthodox Location

HNG Oil Company
P. O. Box 2267
Midland, Texas 79702

Attention: Mr. Sherman Lee


Gentlemen:

Maddox Energy plans to plug back and recompleate the Pardue Farms 27 No. 1 located in Unit H, 1980' from the north line and 990' from the east line of Section 27, T-23-S, R-28-E in the Bone Spring formation. This was originally a Morrow well and was drilled prior to development of Bone Spring production in Section 23, approximately three-quarters of a mile northeast.

Since this well is now within a mile of a pool having temporary field rules which require wells to be located within 150 feet of center of either quarter-quarter section (1/4 1/4 section), it is necessary that we obtain waivers from offset operators.

If you have no objection, please indicate your approval by returning one executed copy to the undersigned at your earliest convenience.

Yours very truly,



Audra B. Cary
Audra B. Cary
Operations Manager

ABC/bfh

Approved: *A. N. Navarro*
Company: *HNG Oil Company*
Date: *Nov 12, 1980*



Richard E. Ogden
Regional Engineering
Manager

Amoco Production Company

Houston Region
500 Jefferson Building
Post Office Box 3092
Houston, Texas 77001

November 24, 1980

File: JCA-986.51 NM-4596

Re: Maddox Energy Corporation
Pardue Farms 27 No. 1
Undesignated Bone Spring Pool
Eddy County, New Mexico
Unorthodox Location

Energy and Minerals Department
Oil Conservation Division
P. O. Box 2088
Santa Fe, NM 87501

Waiver

Gentlemen:

Maddox Energy plans to plug back and recompleate the Pardue Farms 27 No. 1 located in Unit H, 1980' from the north line and 990' from the east line of Section 27, T-23-S, R-28-E in the Bone Spring formation. This was originally a Morrow well and was drilled prior to development of Bone Spring production in Section 23, approximately three-quarters of a mile northeast.

As an offset operator, Amoco Production Company has no objection to Maddox Energy's plan to plugback and recompleate the Pardue Farms 27 Well No. 1.

Yours very truly,

R.E. Ogden
mlc

MLC/mlm
694/E

cc: Maddox Energy Corporation
The Banks Building, Suite 906
Midland, TX 79701

P00 7247981

RECEIPT FOR CERTIFIED MAIL

NO INSURANCE COVERAGE PROVIDED—
NOT FOR INTERNATIONAL MAIL
(See Reverse)

SENT TO
HNG Oil Co.
STREET AND NO.
P.O. Box 2267
P.O., STATE AND ZIP CODE
Midland, TX 79702

POSTAGE \$1.15

CONSULT POSTMASTER FOR FEES	OPTIONAL SERVICES	CERTIFIED FEE	80c
		SPECIAL DELIVERY	c
		RESTRICTED DELIVERY	c
		SHOW TO WHOM AND DATE DELIVERED	45c
		SHOW TO WHOM, DATE, AND ADDRESS OF DELIVERY	c
RETURN RECEIPT SERVICE	SHOW TO WHOM AND DATE DELIVERED WITH RESTRICTED DELIVERY	c	
	SHOW TO WHOM, DATE AND ADDRESS OF DELIVERY WITH RESTRICTED DELIVERY	c	
	SHOW TO WHOM, DATE AND ADDRESS OF DELIVERY WITH RESTRICTED DELIVERY	c	

TOTAL POSTAGE AND FEES \$1.40

POSTMARK OR DATE
NOV 13 1980
TX

PS Form 3800, Apr. 1976

P00 7247979

RECEIPT FOR CERTIFIED MAIL

NO INSURANCE COVERAGE PROVIDED—
NOT FOR INTERNATIONAL MAIL
(See Reverse)

SENT TO
Amoco Prod. Co.
STREET AND NO.
P.O. Box 3092
P.O., STATE AND ZIP CODE
Houston, TX 77001

POSTAGE \$1.15

CONSULT POSTMASTER FOR FEES	OPTIONAL SERVICES	CERTIFIED FEE	80c
		SPECIAL DELIVERY	c
		RESTRICTED DELIVERY	c
		SHOW TO WHOM AND DATE DELIVERED	45c
		SHOW TO WHOM, DATE, AND ADDRESS OF DELIVERY	c
RETURN RECEIPT SERVICE	SHOW TO WHOM AND DATE DELIVERED WITH RESTRICTED DELIVERY	c	
	SHOW TO WHOM, DATE AND ADDRESS OF DELIVERY WITH RESTRICTED DELIVERY	c	
	SHOW TO WHOM, DATE AND ADDRESS OF DELIVERY WITH RESTRICTED DELIVERY	c	

TOTAL POSTAGE AND FEES \$1.40

POSTMARK OR DATE
NOV 13 1980
TX

PS Form 3800, Apr. 1976

PS Form 3811, Aug. 1973

RETURN RECEIPT REGISTERED, INSURED AND CERTIFIED MAIL

● SENDER: Complete items 1, 2, and 3.
Add your address in the "RETURN TO" space on reverse.

1. The following service is requested (check one).
☐ Show to whom and date delivered.
☐ Show to whom, date, and address of delivery.
☐ RESTRICTED DELIVERY
 Show to whom and date delivered.
☐ RESTRICTED DELIVERY.
 Show to whom, date, and address of delivery. \$
 (CONSULT POSTMASTER FOR FEES)

2. ARTICLE ADDRESSED TO:
HNG Oil Co.
P.O. Box 2267
Midland, TX 79702

3. ARTICLE DESCRIPTION:
REGISTERED NO. CERTIFIED NO. INSURED NO.
7247981

(Always obtain signature of addressee or agent)

I have received the article described above.
SIGNATURE ☐ Addressee ☐ Authorized agent

4. DATE OF DELIVERY POSTMARK

5. ADDRESS (Complete only if requested)

6. UNABLE TO DELIVER BECAUSE: CLERK'S INITIALS

☆ GPO: 1975-272-382

PS Form 3811, Aug. 1973

RETURN RECEIPT REGISTERED, INSURED AND CERTIFIED MAIL

● SENDER: Complete items 1, 2, and 3.
Add your address in the "RETURN TO" space on reverse.

1. The following service is requested (check one).
☒ Show to whom and date delivered.
☐ Show to whom, date, and address of delivery.
☐ RESTRICTED DELIVERY
 Show to whom and date delivered.
☐ RESTRICTED DELIVERY.
 Show to whom, date, and address of delivery. \$
 (CONSULT POSTMASTER FOR FEES)

2. ARTICLE ADDRESSED TO:
Amoco Prod. Co.
P.O. Box 3092
Houston, TX 77001

3. ARTICLE DESCRIPTION:
REGISTERED NO. CERTIFIED NO. INSURED NO.
7247979

(Always obtain signature of addressee or agent)

I have received the article described above.
SIGNATURE ☐ Addressee ☒ Authorized agent

4. DATE OF DELIVERY POSTMARK
NOV 17 1980

5. ADDRESS (Complete only if requested)

6. UNABLE TO DELIVER BECAUSE: CLERK'S INITIALS

☆ GPO: 1975-272-382

P00 7247978

RECEIPT FOR CERTIFIED MAIL

NO INSURANCE COVERAGE PROVIDED—
NOT FOR INTERNATIONAL MAIL
(See Reverse)

SENT TO		Phillips Petroleum Co.	
STREET AND NO.		4001 Penbrook	
P.O., STATE AND ZIP CODE		Odessa, TX 79762	
POSTAGE		\$1.15	
CERTIFIED FEE		.80	
SPECIAL DELIVERY			
RESTRICTED DELIVERY			
SHOW TO WHOM AND DATE DELIVERED		45	
SHOW TO WHOM, DATE, AND ADDRESS OF DELIVERY			
SHOW TO WHOM AND DATE DELIVERED WITH RESTRICTED DELIVERY			
SHOW TO WHOM, DATE AND ADDRESS OF DELIVERY WITH RESTRICTED DELIVERY			
TOTAL POSTAGE AND FEES		\$1.40	
POSTMARK OR DATE		MIDLAND NOV 13 1980	

PS Form 3800, Apr. 1976

PS Form 3811, Aug. 1978

RETURN RECEIPT, REGISTERED, INSURED AND CERTIFIED MAIL

● SENDER: Complete items 1, 2, and 3.
Add your address in the "RETURN TO" space on reverse.

- The following service is requested (check one).
 - ☒ Show to whom and date delivered. _____
 - ☐ Show to whom, date, and address of delivery. _____
 - ☐ RESTRICTED DELIVERY
 - Show to whom and date delivered. _____
 - ☐ RESTRICTED DELIVERY.
 - Show to whom, date, and address of delivery. \$_____
 - (CONSULT POSTMASTER FOR FEES)
- ARTICLE ADDRESSED TO:
Phillips Petr. Co.
4001 Penbrook
Odessa, TX 79762
- ARTICLE DESCRIPTION:
REGISTERED NO. _____ CERTIFIED NO. 7247978 INSURED NO. _____
(Always obtain signature of addressee or agent)
- I have received the article described above.
SIGNATURE ☐ Addressee ☐ Authorized agent
Debbie D. [Signature]
- DATE OF DELIVERY 11/14/80
- ADDRESS (Complete only if requested)
- UNABLE TO DELIVER BECAUSE:
- CLERK'S INITIALS

☆ GPO: 1978-272-382

P00 7247980

RECEIPT FOR CERTIFIED MAIL

NO INSURANCE COVERAGE PROVIDED—
NOT FOR INTERNATIONAL MAIL
(See Reverse)

SENT TO		Delta Drlg. Co.	
STREET AND NO.		P.O. Box 3467	
P.O., STATE AND ZIP CODE		Midland, TX 79702	
POSTAGE		\$1.15	
CERTIFIED FEE		.80	
SPECIAL DELIVERY			
RESTRICTED DELIVERY			
SHOW TO WHOM AND DATE DELIVERED		45	
SHOW TO WHOM, DATE, AND ADDRESS OF DELIVERY			
SHOW TO WHOM AND DATE DELIVERED WITH RESTRICTED DELIVERY			
SHOW TO WHOM, DATE AND ADDRESS OF DELIVERY WITH RESTRICTED DELIVERY			
TOTAL POSTAGE AND FEES		\$1.40	
POSTMARK OR DATE		MIDLAND NOV 13 1980	

PS Form 3800, Apr. 1976

PS Form 3811, Aug. 1978

RETURN RECEIPT, REGISTERED, INSURED AND CERTIFIED MAIL

● SENDER: Complete items 1, 2, and 3.
Add your address in the "RETURN TO" space on reverse.

- The following service is requested (check one).
 - ☒ Show to whom and date delivered. _____
 - ☐ Show to whom, date, and address of delivery. _____
 - ☐ RESTRICTED DELIVERY
 - Show to whom and date delivered. _____
 - ☐ RESTRICTED DELIVERY.
 - Show to whom, date, and address of delivery. \$_____
 - (CONSULT POSTMASTER FOR FEES)
- ARTICLE ADDRESSED TO:
Delta Drlg. Co.
P.O. Box 3467
Midland, TX 79702
- ARTICLE DESCRIPTION:
REGISTERED NO. _____ CERTIFIED NO. 7247980 INSURED NO. _____
(Always obtain signature of addressee or agent)
- I have received the article described above.
SIGNATURE ☐ Addressee ☐ Authorized agent
[Signature]
- DATE OF DELIVERY
- ADDRESS (Complete only if requested)
- UNABLE TO DELIVER BECAUSE:
- CLERK'S INITIALS

☆ GPO: 1978-272-382