




207 SOUTH FOURTH STREET  
ARTESIA, NEW MEXICO 88210  
TELEPHONE (505) 746-3558



*Date Jan 9, 1981*

November 26, 1980

*NSL - 1305  
Rule 104 F  
Times up OK*

Mr. Joe D. Ramey, Secretary-Director  
New Mexico Oil Conservation Division  
P.O. Box 2088  
Santa Fe, New Mexico 87503

RE: Application for non- standard  
location: North Carlsbad "OK"  
Com. No. 1, Unit B, Sec. 26, T21S,  
R26E, Eddy County, New Mexico.

Dear Sir:

Enclosed is the plat showing the ownership of the offsetting leases.  
A copy of the cover letters with the receipt for certified mail attached  
on the three out of town lease owners is enclosed. I contacted Mr. Mark  
Wilson here in Artesia by telephone this morning, and he has received his  
copy of the letter.

The application to drill within the city limits of Carlsbad was approved  
at last nights council meeting. (November 25th).

Sincerely yours,

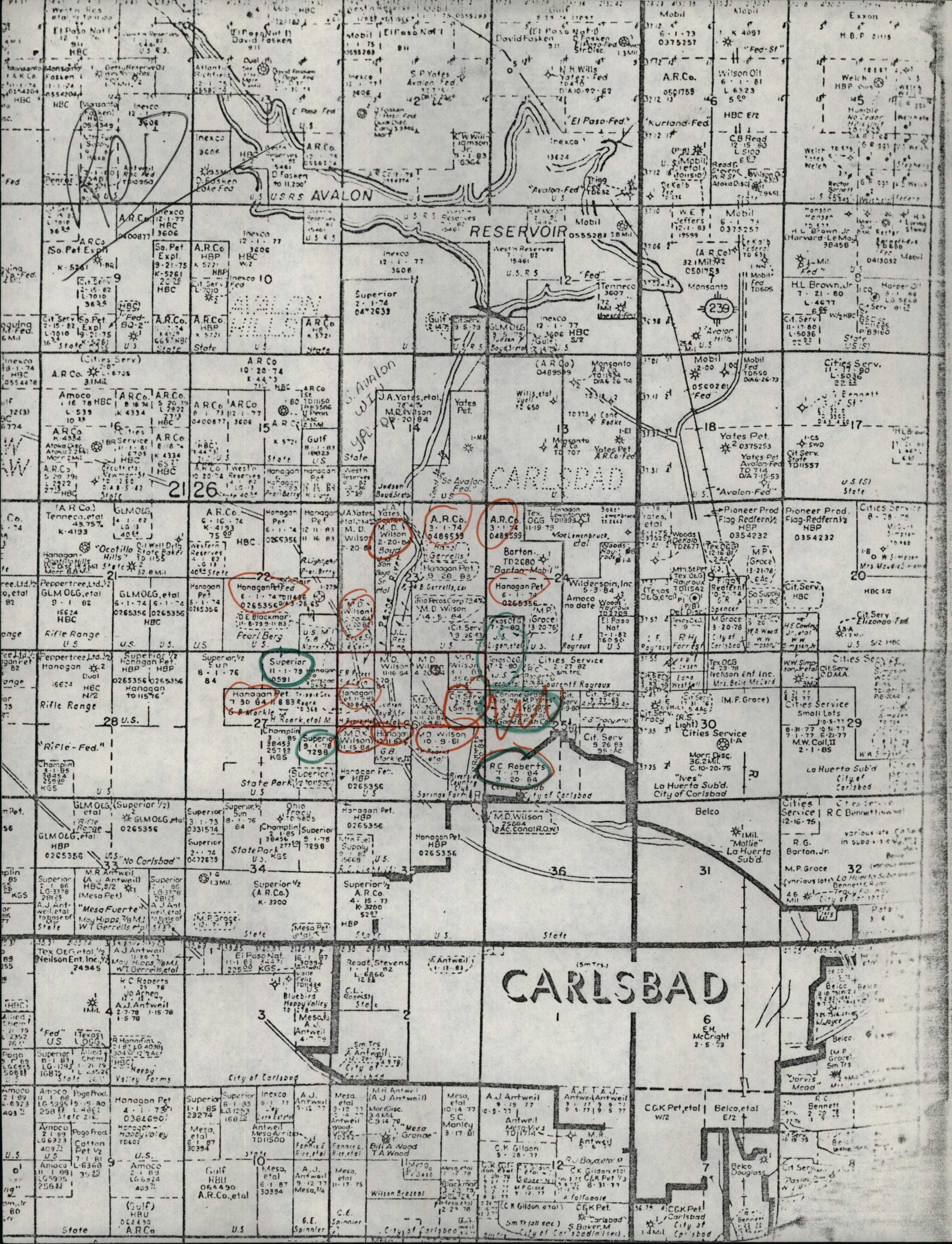
Yates Petroleum Corporation

*Gliserio Rodriguez*  
Gliserio "Rod" Rodriguez  
Geographer

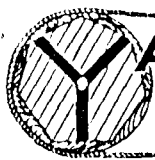
Enclosures  
GR:kc

*Called Rod  
12-1-80  
Ownership map and  
notices don't match  
OK 1-9-81*









**YATES  
PETROLEUM  
CORPORATION**

207 SOUTH FOURTH STREET  
ARTESIA, NEW MEXICO 88210

TELEPHONE (505) 746-3550

MARTIN YATES III  
V.P. PRESIDENT  
JOHN A. YATES  
VICE PRESIDENT  
B. W. HARPER  
SEC. TREAS.

November 7, 1980

Mr. Joe D. Ramey, Secretary-Director  
New Mexico Oil Conservation Division  
P. O. Box 2088  
Santa Fe, New Mexico 87503

Re: Non-Standard Location based  
on Topography:  
North Carlsbad "OK" Com No. 1  
B-26-21S-26E

Dear Sir:

The proposed drillsite for our North Carlsbad "OK" Com. No. 1 is 660'FNL and 1650'FEL which is the location, we feel, that minimizes safety hazards and flooding possibilities.

A 660'FNL and 1980'FEL location would be approximately 200' from the water canal and the wellsite pad would extend up to 150' west of drill hole putting the west edge of the pad within 50' of the canal. This we do not think is adequate to maintain any measure of safety during the drilling and hopefully production operations.

Pursuant to the provision of Rule 103F, we request administrative approval for this unorthodox location. A topographic map is attached to show the location relative to the canal.

Presently an application has been made to the City of Carlsbad for approval to drill within the city limits.

Thank you for your cooperation.

Sincerely,  
Yates Petroleum Corporation

*Gliserio "Rod" Rodriguez*  
Gliserio "Rod" Rodriguez  
Geographer

GR/dw

TEXAS OIL & GAS CORP.  
900 WILCO BUILDING  
MIDLAND, TEXAS 79701


December 16, 1980

Mr. Joe D. Ramey, Secretary-Director  
New Mexico Oil Conservation Division  
P. O. Box 2088  
Santa Fe, New Mexico 87503

Dear Sir:

Texas Oil & Gas Corp. waives any objections to the attached request  
by Yates Petroleum Corp.

Sincerely,



Tommy L. Knowles  
Dist. Drlg/Prod Mgr.

TLK/dk

Attachment

cc: Mr. Gliserio Rodriquez  
207 South Fourth Street  
Artesia, NM 88210




207 SOUTH FOURTH STREET  
ARTESIA, NEW MEXICO 88210

TELEPHONE (505) 748-1331

S. P. YATES  
PRESIDENT  
MARTIN YATES, III  
VICE PRESIDENT  
JOHN A. YATES  
VICE PRESIDENT  
B. W. HARPER  
SEC. TREAS.

December 17, 1980

Mr. Joe D. Ramey, Secretary-Director  
New Mexico Oil Conservation Division  
P.O. Box 2088  
Santa Fe, New Mexico 87503



Re: Non-Standard Location based on Topography:  
North Carlsbad "OK" Com No. 1  
B-26-21S-26E

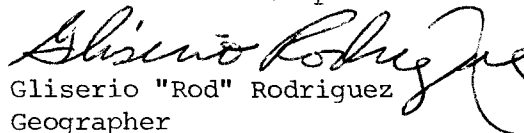
Dear Sir:

The proposed drillsite for our North Carlsbad "OK" Com No. 1 is 660' FNL and 1650' FEL which is the location, we feel, that minimizes safety hazards and flooding possibilities.

A 660' FNL and 1980' FEL location would be approximately 200' from the water canal and the wellsite pad would extend up to 150' west of drill hole putting the west edge of the pad within 50' of the canal. This we do not think is adequate to maintain any measure of safety during the drilling and hopefully production operations.

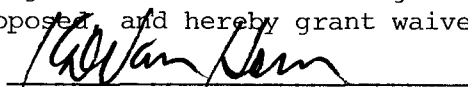
Pursuant to the provision of Rule 103 F, we request administrative approval for this unorthodox location.

Sincerely,  
Yates Petroleum Corporation

  
Gliserio "Rod" Rodriguez  
Geographer

WAIVER

We have no objections to the drilling of the captioned well in the non-standard location proposed, and hereby grant waiver to do so.



for Cities Service Company  
Box 1919  
Midland, Texas 79709

TEXAS OIL & GAS CORP.

900 WILCO BUILDING

MIDLAND, TEXAS 79701


December 16, 1980

Mr. Joe D. Ramey, Secretary-Director  
New Mexico Oil Conservation Division  
P. O. Box 2088  
Santa Fe, New Mexico 87503

Dear Sir:

Texas Oil & Gas Corp. waives any objections to the attached request  
by Yates Petroleum Corp.

Sincerely,




Tommy L. Knowles  
Dist. Drlg/Prod Mgr.

TLK/dk

Attachment

cc: Mr. Gliserio Rodriquez  
207 South Fourth Street  
Artesia, NM 88210

**MARK D. WILSON**  
PETROLEUM GEOLOGY AND SEDIMENTOLOGY  
CONSULTANT



1705 Briscoe Avenue  
Artesia, New Mexico 88210  
December 5, 1980

Mr. Joe D. Ramey, Secretary-Director  
New Mexico Oil Conservation Division  
P. O. Box 2088  
Santa Fe, New Mexico 87503

Re: Non-Standard Location based on Topography  
Yates, North Carlsbad "OK" Com. No. 1  
B-26-21S-26E  
Eddy County, New Mexico  
Yates Letter Date November 7, 1980

Dear Sir:

This is to advise that I have no objections to the drilling of the captioned well in the proposed non-standard location proposed, and I hereby grant waiver to do so. I own an interest in offsetting acreage to the north.

Very truly yours,

A handwritten signature in cursive script, appearing to read "Mark D. Wilson".


Mark D. Wilson

cc: Yates Petroleum Corporation  
Attn: Gliserio Rodriguez



207 SOUTH FOURTH STREET  
ARTESIA, NEW MEXICO 88210

TELEPHONE (505) 748-1331



November 25, 1980

Hanagan Petroleum Corporation  
Box 1737-J.P. White Bldg.  
Roswell, NM 88201

Attn: Hugh E. Hanagan

Dear Mr. Hanagan

Enclosed is the application sent to the New Mexico Oil Conservation Division.

Offset lease owners are being notified by copy of the application and asked to submit waivers for the non-standard spacing to the NMOCD in Santa Fe.

Thanking you for your expeditious response. I remain,

Yours truly,

Yates Petroleum Corporation

Gliserio Rodriguez  
Geographer

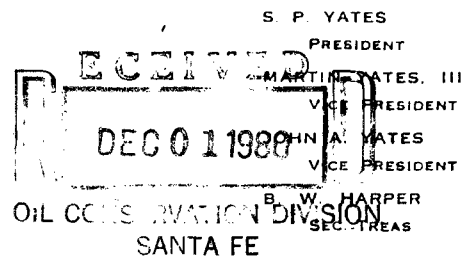
GR/rb





207 SOUTH FOURTH STREET  
ARTESIA, NEW MEXICO 88210

TELEPHONE (505) 748-1331



November 25, 1980

ARCO Oil and Gas Company  
Box 1610  
Midland, Texas 79702

Attn: Curtis Krehbiel

Dear Mr. Krehbiel:

Enclosed is the application sent to the New Mexico Oil Conservation Division.

Offset lease owners are being notified by copy of the application and asked to submit waivers for the non-standard spacing to the NMOCD in Santa Fe.

Thanking you for your expeditious response . I remain,

Yours truly,

Yates Petroleum Corporation

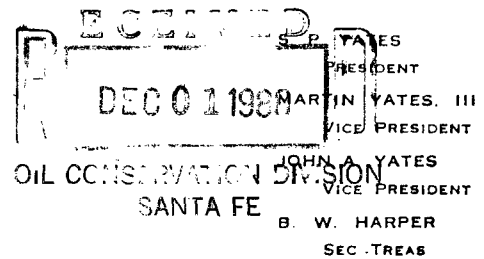
Gliserio Rodriguez  
Geographer

GR/rb



207 SOUTH FOURTH STREET  
ARTESIA, NEW MEXICO 88210

TELEPHONE (505) 748-1331



November 25, 1980

Cities Service Company  
Box 1919  
Midland, Texas 79709

Attn: J.W. Young

Dear Mr. Young:

Enclosed is the application sent to the New Mexico Oil Conservation Division.

Offset lease owners are being notified by copy of the application and asked to submit waivers for the non-standard spacing to the NMOCD in Santa Fe.

Thanking you for your expeditious response. I remain,

Yours truly,

Yates Petroleum Corporation

Gliserio Rodriguez  
Geographer


GR/rb



207 SOUTH FOURTH STREET  
ARTESIA, NEW MEXICO 88210

TELEPHONE (505) 748-1331

S. P. YATES  
PRESIDENT  
MARTIN YATES, III  
VICE PRESIDENT  
JOHN A. YATES  
VICE PRESIDENT  
B. W. HARPER  
SEC. TREAS.



November 25, 1980

Mark Wilson  
1705 Briscoe Avenue  
Artesia, NM 88210

Dear Mr. Wilson:

Enclosed is the application sent to the New Mexico Oil Conservation Division.

Offset lease owners are being notified by copy of the application and asked to submit waivers for the non-standard spacing to the NMOCD in Santa Fe.

Thanking you for your expeditious response. I remain,

Yours truly,

Yates Petroleum Corporation

Gliserio Rodriguez  
Geographer

GR/rb



STATE OF NEW MEXICO  
ENERGY AND MINERALS DEPARTMENT  
OIL CONSERVATION DIVISION

November 12, 1980

BRUCE KING  
GOVERNOR  
LARRY KEHOE  
SECRETARY

POST OFFICE BOX 2088  
STATE LAND OFFICE BUILDING  
SANTA FE, NEW MEXICO 87501  
(505) 827-2434

Yates Petroleum Corporation  
207 South Fourth Street  
Artesia, New Mexico 88210

Re: Application for Non-Standard  
Location: North Carlsbad "OK"  
Com No. 1, Unit B, Sec. 26,  
T-21-S, R-26-E, Eddy County, N.M.

We may not process the subject application for non-standard location until the required information or plats checked below (is) (are) submitted.

- ☒ A plat must be submitted clearly showing the ownership of the offsetting leases.
- ☒ A statement must be submitted that offset owners have been notified of the application by certified mail.
- ☐ A plat must be submitted fully identifying the topography necessitating the non-standard location.
- ☐ Other:

Very truly yours,

R. L. STAMETS  
Technical Support Chief

RLS/dr



207 SOUTH FOURTH STREET  
ARTESIA, NEW MEXICO 88210

TELEPHONE (505) 748-1331

S. P. YATES  
PRESIDENT  
MARTIN YATES, III  
VICE PRESIDENT  
JOHN A. YATES  
VICE PRESIDENT  
B. W. HARPER  
SEC. TREAS.

December 2, 1980

The Superior Oil Company  
Box 4500  
The Woodlands, Texas 77380

Dear Sir:

Enclosed is the application sent to the New Mexico Oil Conservation Division.

Offset lease owners are being notified by copy of the application and asked to submit waivers for the non-standard spacing to the NMOC in Santa Fe.

Thanking you for your expeditious response. I remain,

Yours truly,

Yates Petroleum Corporation

No. 234549

RECEIPT FOR CERTIFIED MAIL

NO INSURANCE COVERAGE PROVIDED—  
NOT FOR INTERNATIONAL MAIL  
(See Reverse)

*Gliserio Rodriguez*  
Gliserio Rodriguez  
Geographer

GR/rb

SENT TO	
The Superior Oil Company	
STREET AND NO.	
Box 4500	
P.O. STATE AND ZIP CODE	
The Woodlands, TX 77380	
POSTAGE	
\$	
CONSULT POSTMASTER FOR FEES	CERTIFIED FEE
	SPECIAL DELIVERY
	RESTRICTED DELIVERY
	OPTIONAL SERVICES
	RETURN RECEIPT SERVICE
SHOW TO WHOM AND DATE DELIVERED	
SHOW TO WHOM, DATE AND ADDRESS OF DELIVERY	
SHOW TO WHOM AND DATE DELIVERED WITH RESTRICTED DELIVERY	
TOTAL POSTAGE AND FEES	
POSTMARK OR DATE	

PS Form 3800, Apr. 1976

12-3-80