

BLACKWOOD & NICHOLS Co., LTD.

P. O. BOX 1237

DURANGO, COLORADO 81301

(303) 247-0728

January 12, 1981

RECEIVED
JAN 16 1981
OIL CONSERVATION DIVISION
SANTA FE

NSL - 1310
Rule 104 F
Blanco
Pool
Hold for Frank's
approval or
2-5-81

Mr. Joe D. Ramey, Secretary-Director
New Mexico Energy Resources Board
c/o New Mexico Oil Conservation Commission
P. O. Box 2088
Santa Fe, New Mexico 87501

Dear Mr. Ramey:

As operator of the Northeast Blanco Unit, we are requesting administrative approval of a non-standard well location to be completed in the Mesaverde Formation.

We intend to drill the Northeast Blanco Unit Well No. 68, a development well, located 790' F/NL - 1292' F/EL, A-35-31N-7W, San Juan County, New Mexico.

This location is on Federal Royalty, and under the surface control of the Water and Power Resources Service and the Bureau of Land Management, who has witnessed this proposed well site. It is located on a small flat mesa with steep cliffs to the West, South and East down to the Navajo Lake, and without unnecessary expense is the most logical well site agreeable to all parties.

All offset acreage is within the bounds of the Northeast Blanco Unit, except the Southeast corner which is operated by El Paso Natural Gas Company. El Paso Natural Gas Co. will be notified by separate letter of our intent to drill Well No. 68.

Very truly yours,

BLACKWOOD & NICHOLS CO., LTD.



DeLasso Loos
District Manager

DL:st
Attachments

cc: U.S.G.S. - Farmington
New Mexico Oil Cons. Comm. - Aztec

NEW MEXICO OIL CONSERVATION COMMISSION
WELL LOCATION AND ACREAGE DEDICATION PLAT

Form C-102
Supersedes C-128
Effective 1-1-65

All distances must be from the outer boundaries of the Section.

JAN 16 1981

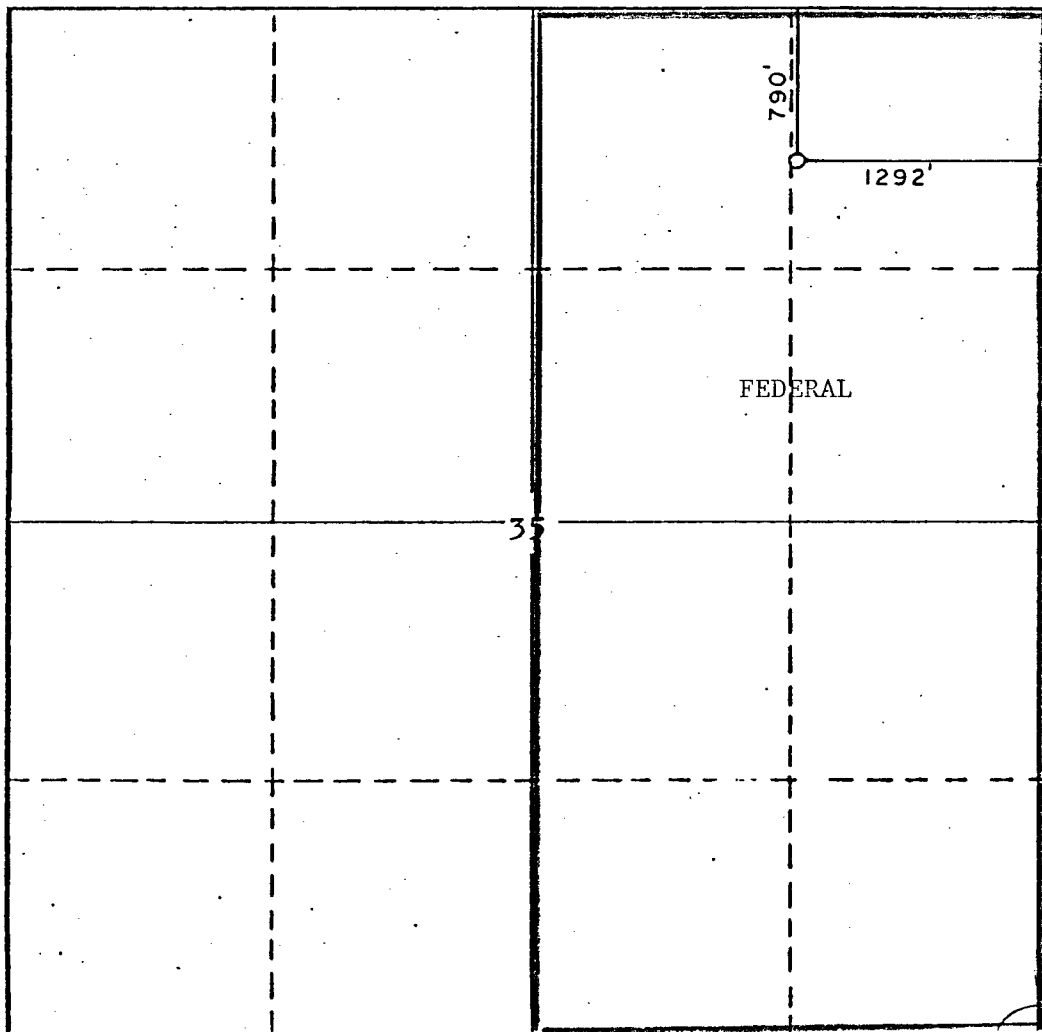
Operator BLACKWOOD & NICHOLS			Lease NORTHEAST BLANCO UNITS		Well No. 68
Unit Letter A	Section 35	Township 31 N.	Range 7W., N.M.P.M.	County SAN JUAN	
Actual Footage Location of Wells 790 feet from the north line and 1292 feet from the east line					
Ground Level Elev. 6332 U.G.	Producing Formation Mesaverde	Pool Blanco-Mesaverde		Dedicated Acreage: 320 Acres	

1. Outline the acreage dedicated to the subject well by colored pencil or hachure marks on the plat below.
2. If more than one lease is dedicated to the well, outline each and identify the ownership thereof (both as to working interest and royalty).
3. If more than one lease of different ownership is dedicated to the well, have the interests of all owners been consolidated by communitization, unitization, force-pooling, etc?

☒ Yes ☐ No If answer is "yes," type of consolidation Unitization

If answer is "no," list the owners and tract descriptions which have actually been consolidated. (Use reverse side of this form if necessary.) _____

No allowable will be assigned to the well until all interests have been consolidated (by communitization, unitization, forced-pooling, or otherwise) or until a non-standard unit, eliminating such interests, has been approved by the Commission.



CERTIFICATION


I hereby certify that the information contained herein is true and complete to the best of my knowledge and belief.

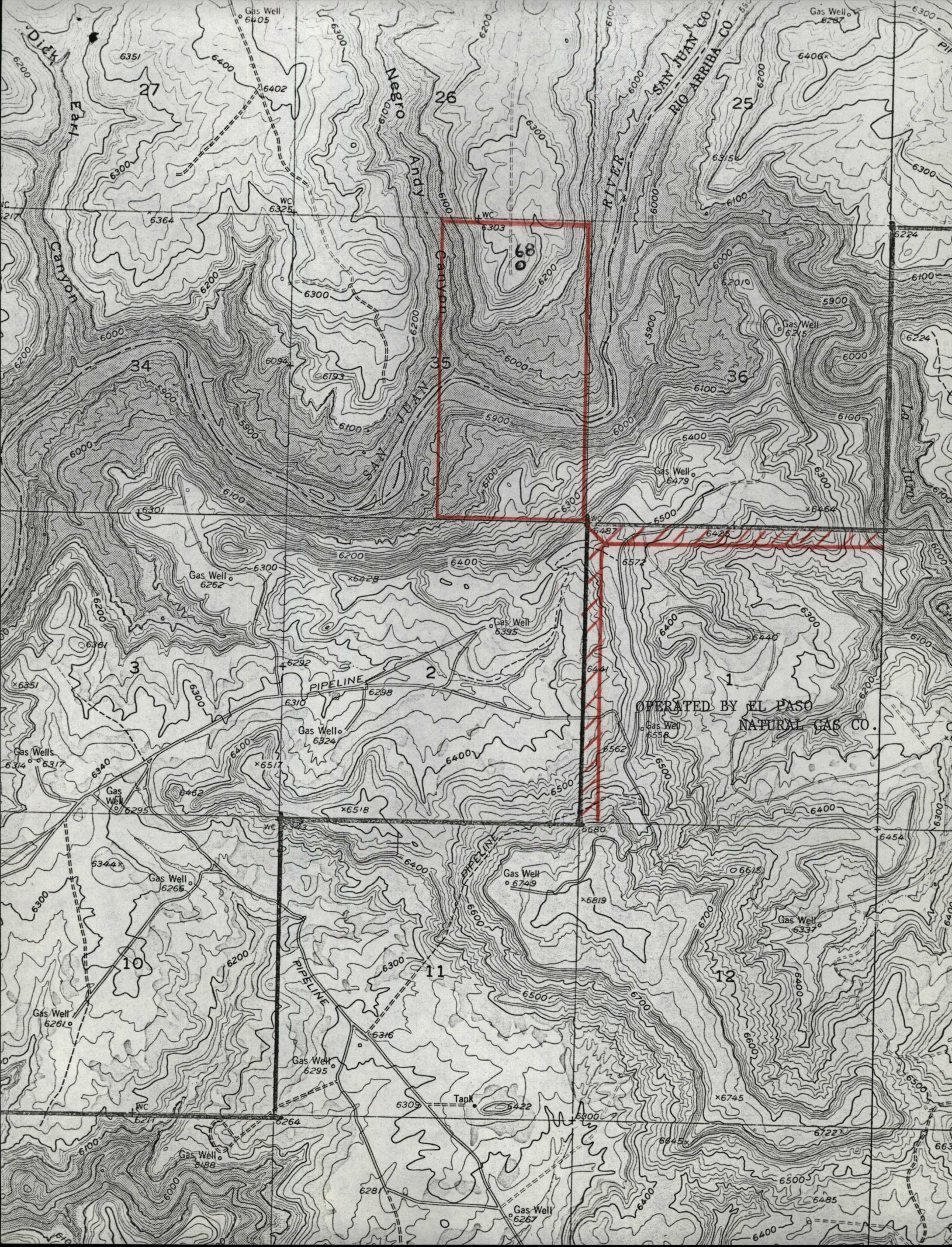
DeLasso Loos

Name
DeLasso Loos
Position
District Manager
Company
Blackwood & Nichols Co., Ltd.
Date
October 22, 1980

I hereby certify that the well location shown on this plat was plotted from field notes of actual surveys made by me or under my supervision, and that the same is true and correct to the best of my knowledge and belief.

Date Surveyed
October 14, 1980
Registered Professional Engineer and/or Land Surveyor
John A. Kroeger, L.S.
Certificate No.
1941







STATE OF NEW MEXICO *File* *hsh-1310*
ENERGY AND MINERALS DEPARTMENT

OIL CONSERVATION DIVISION
AZTEC DISTRICT OFFICE

1000 RIO BRAZOS ROAD
AZTEC, NEW MEXICO 87410
(505) 334-6178

OIL CONSERVATION DIVISION
BOX 2088
SANTA FE, NEW MEXICO 87501

DATE Feb. 16, 1981

RE: Proposed MC _____
Proposed DHC _____
Proposed NSL 2 _____
Proposed SWD _____
Proposed WFX _____
Proposed PMX _____

Gentlemen:

I have examined the application dated 1-13-81
for the Blackwood & Nichols N.E.B.U. # 68 A-35-3110-7W
Operator Lease and Well No. Unit, S-T-R

and my recommendations are as follows:

Approve

Yours truly,

Frank J. Carey

BLACKWOOD & NICHOLS Co., LTD.

P. O. BOX 1237

DURANGO, COLORADO 81301

(303) 247-0728

January 12, 1981

JAN 16 1981
OIL CO.
SANTA FE DIVISION

waiver

El Paso Natural Gas Company
P. O. Box 990
Farmington, New Mexico 87401

Gentlemen:

We as operator of the Northeast Blanco Unit has requested administrative approval for a non-standard well location to be completed in the Mesaverde Formation.

It is proposed to locate the Northeast Blanco Unit Well No. 68 at 790' from the North line and 1292' from the East line of Section 35, T-31N, R-7W, San Juan County, New Mexico. From the attached map, El Paso Natural Gas Company operates acreage adjoining the Southeast Corner of Section 35.

In compliance with New Mexico Oil Conservation Commission rules, we are required to notify you, as an offset operator, of our requested non-standard well site. If you approve, please return one signed copy to the New Mexico Oil Conservation Commission, P. O. Box 2088, Santa Fe, New Mexico 87501; one copy to Blackwood and Nichols Co., Ltd.; and one copy for your files.

Very truly yours,

BLACKWOOD & NICHOLS CO., LTD.

DeLasso Loos
DeLasso Loos
District Manager

DL:st
Attachments

APPROVED

Carl E. Matthews
El Paso Natural Gas Co.

DATE

1/14/81