


Tenneco Oil
Exploration and Production
A Tenneco Company

Rocky Mountain Division

P.O. Box 3249
Englewood, Colorado 80155
(303) 740-4800



OIL CONSERVATION DIVISION
SANTA FE

Delivery Address:
6061 South Willow Drive
Englewood, Colorado



CERTIFIED MAIL

Return Receipt Requested

February 13, 1981

New Mexico Oil Conservation Division
P.O. Box 2088
Santa Fe, New Mexico 87501
Attention: Joe D. Ramey

New Mexico Oil Conservation Division
1000 Rio Brazos Road
Aztec, New Mexico 87401
Attention: F. T. Chavez

Re: Application for Unorthodox Location
Tenneco Roelofs Com 5
635 FSL, 715 FEL, Sec. 10, T29N, R8W
San Juan County, New Mexico

*NSL-1327
Rule 3 R-1670
3-12-81
Basin Dakota Gas*

Gentlemen:

Attached in duplicate (to each office) are a well location plat C-102 with a sketch of the surrounding conditions and an ownership plat for the above captioned well.

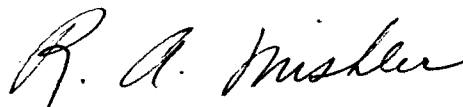
The proposed site of the Roelofs Com 5 is 635 FSL, 715 FEL. This well has been relocated from an original position at 1180 FSL, 790 FEL because of the location of existing facilities and severe topographical features. Southland Royalty's Hill #3A is located 990 FSL, 790 FEL. A wide, deep canyon traverses the SE quarter of Section 10 as shown on the attached drawing.

A copy of this application is being submitted to all offset operators by certified mail with a request that they furnish your Santa Fe office with a waiver of objection.

Pursuant to authority of Rule 104-F we respectfully request your approval of an exemption to the standard well location requirements.

Yours very truly,

TENNECO OIL COMPANY



R. A. Mishler
Sr. Production Analyst

RAM/rr
Enclosures

W A I V E R

_____ hereby waives objection to Tenneco Oil Company's application for unorthodox location for their Roelofs Com 5 as proposed above.

BY: _____

DATE: _____

OIL CONSERVATION DIVISION RECEIVED

STATE OF NEW MEXICO
ENERGY AND MINERALS DEPARTMENTP. O. BOX 2088
SANTA FE, NEW MEXICO 87501Form C-107
Revised 10-1-78

All distances must be from the outer boundaries of the Section.

FEB 20 1981

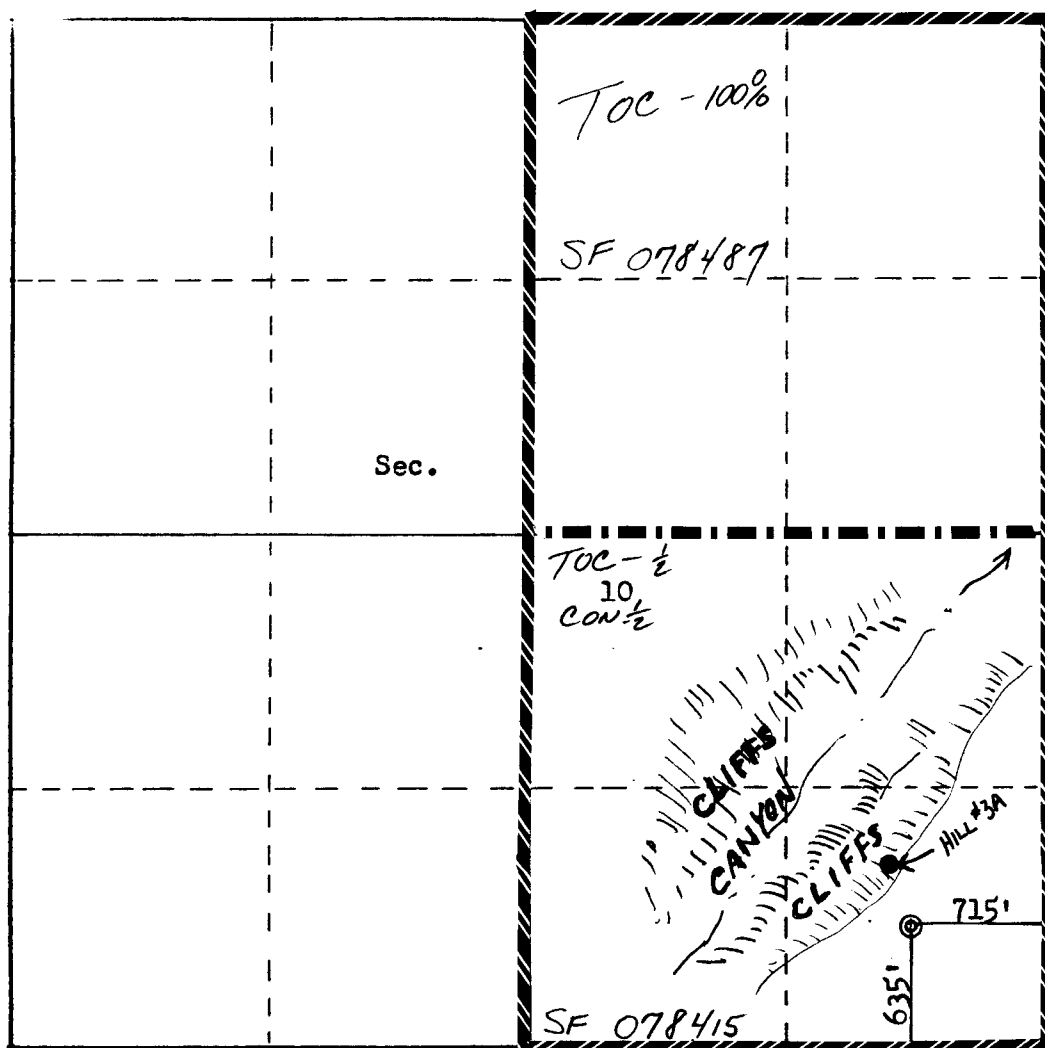
Operator TENNECO OIL COMPANY			Lease ROELOFS COM		OIL CONSERVATION DIVISION No. 5
Unit Letter P	Section 10	Township 29N	Range 8W	County San Juan	
Actual Footage Location of Well: 635 feet from the South line and 715 feet from the East line					
Ground Level Elev: 6267	Producing Formation DAKOTA		Pool BASIN DAKOTA		Dedicated Acreage: 320 Acres

1. Outline the acreage dedicated to the subject well by colored pencil or hachure marks on the plat below.
2. If more than one lease is dedicated to the well, outline each and identify the ownership thereof (both as to working interest and royalty).
3. If more than one lease of different ownership is dedicated to the well, have the interests of all owners been consolidated by communitization, unitization, force-pooling, etc?

☐ Yes ☐ No If answer is "yes," type of consolidation COMMUNITIZATION IN PROGRESS

If answer is "no," list the owners and tract descriptions which have actually been consolidated. (Use reverse side of this form if necessary.) _____

No allowable will be assigned to the well until all interests have been consolidated (by communitization, unitization, forced-pooling, or otherwise) or until a non-standard unit, eliminating such interests, has been approved by the Commission.



Scale: 1"=1000'

CERTIFICATION

I hereby certify that the information contained herein is true and complete to the best of my knowledge and belief.

R. A. Mishler

Name

R. A. Mishler

Position

Sr. Production Analyst

Company

Tenneco Oil Company

Date

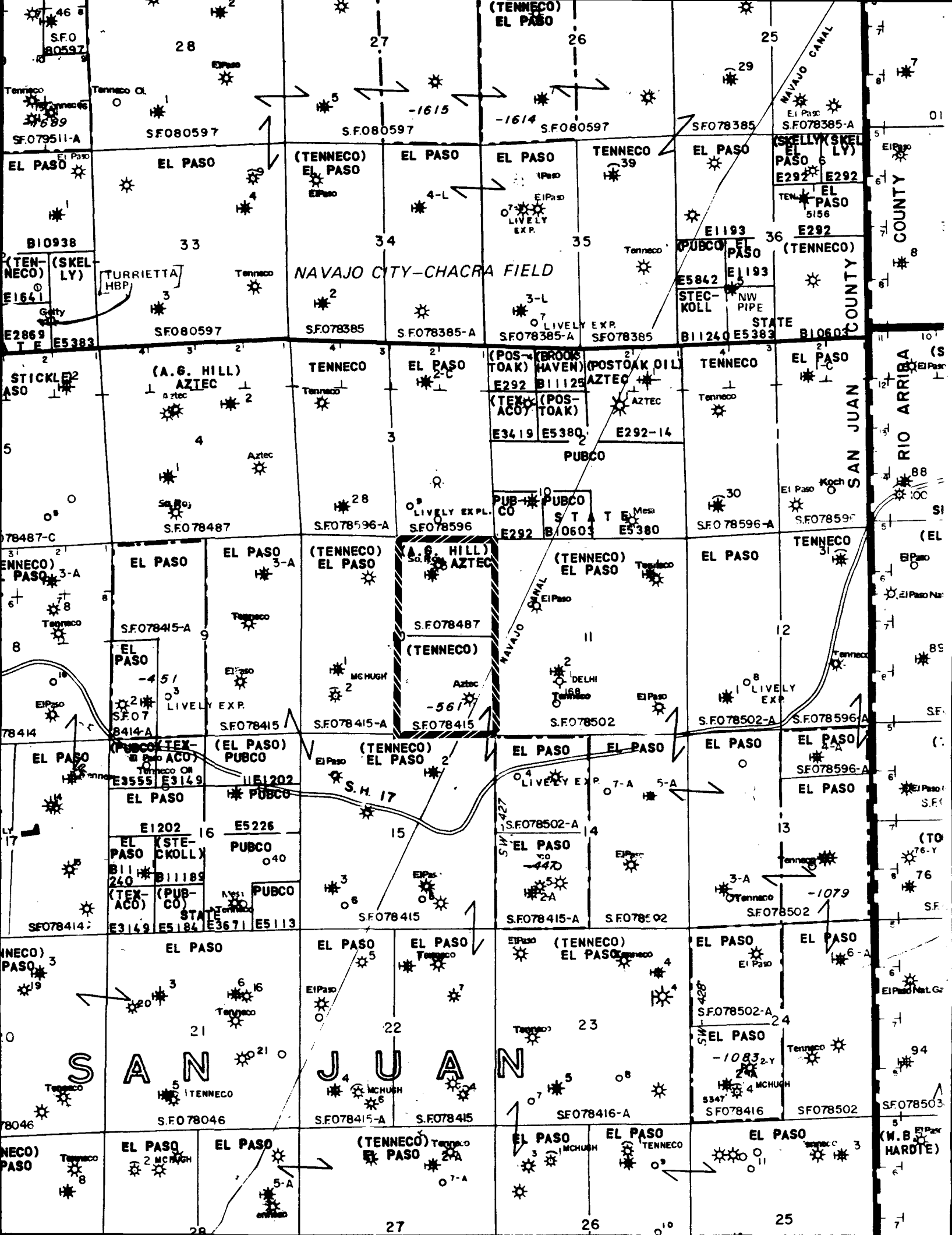
February 13, 1981

I hereby certify that the well location shown on this plat was plotted from field notes of actual surveys made by me or under my supervision, and that the same is true and correct to the best of my knowledge and belief.


Date Surveyed

December 20, 1980

Registered Professional Engineer
and Land Surveyor*John B. Kerr, Jr.*Certificate No. 3950
KERR, JR.



MAILING LIST
APPLICATION FOR UNORTHODOX LOCATION
TENNECO ROELOFS COM 5
SAN JUAN COUNTY, NEW MEXICO



New Mexico Oil Conservation Division
P.O. Box 2088
Santa Fe, New Mexico 87501
Attention: Joe D. Ramey

New Mexico Oil Conservation Division
1000 Rio Brazos Road
Aztec, New Mexico 87401
Attention: F. T. Chavez

Southland Royalty Company
410 17th Street, Suite 100
Denver, Colorado 80202
Attention: Mr. John Zent

El Paso Natural Gas Company
P.O. Box 289
Farmington, New Mexico 87401
Attention: Mr. John Ahlm

Mesa Petroleum Company
2800 Lincoln Center Building
1660 Lincoln Street
Denver, Colorado 80203
Attention: J. W. Lemmons

Southern Union Production Company
P.O. Box 808
Farmington, New Mexico 87401
Attention: R. D. Motto

Nassau Resources, Inc.
650 Cherry Street, Suite 1225
Denver, Colorado 80222
Attention: Jerome P. McHugh

Lively Exploration Company
1010 First City National Bank
Houston, Texas 77002
Attention: Bennie Reed



STATE OF NEW MEXICO
ENERGY AND MINERALS DEPARTMENT
OIL CONSERVATION DIVISION
AZTEC DISTRICT OFFICE

1000 RIO BRAZOS ROAD
AZTEC, NEW MEXICO 87410
(505) 334-6178

OIL CONSERVATION DIVISION
BOX 2088
SANTA FE, NEW MEXICO 87501

DATE 3-3-81

RE: Proposed MC _____
Proposed DHC _____
Proposed NSL α _____
Proposed SWD _____
Proposed WFX _____
Proposed PMX _____

Gentlemen:

I have examined the application dated 2-18-81
for the Seneca Rocky Con #5 P-10-29N-BW
Operator Lease and Well No. Unit, S-T-R

and my recommendations are as follows:


Very legal location available

Yours truly,

Frank J. Chaz

Frank's approved by
phone 3-30-81

Do not do
till we hear
more from Frank



Arthur S. Brewster
division land manager
New Mexico Oil Conservation Division
Santa Fe, New Mexico
eastern area

February 26, 1981

Mr. Joe D. Ramey
New Mexico Oil Conservation Division
Post Office Box 2088
Santa Fe, New Mexico 87501

Dear Mr. Ramey:

Subject: Tenneco Roelofs Com 5
Section 10, T29N-R8W
San Juan County, New Mexico

At the request of Tenneco Oil Exploration and Production, Mesa Petroleum Co. is enclosing a Waiver of Objection to the location of the captioned well.

Sincerely,

A handwritten signature in cursive script that reads 'Arthur S. Brewster'.

Arthur S. Brewster
Division Land Manager

ASB/cc

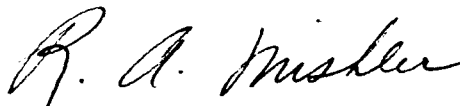
Enclosure

Copy to: Mr. R. A. Mishler
Tenneco Oil Exploration
and Production
Post Office Box 3249
Englewood, Colorado 80155

Pursuant to authority of Rule 104-F we respectfully request your approval of an exemption to the standard well location requirements.

Yours very truly,

TENNECO OIL COMPANY



R. A. Mishler
Sr. Production Analyst

RAM/rr
Enclosures

W A I V E R

El Paso Natural Gas Company hereby waives objection to Tenneco Oil Company's application for unorthodox location for their Roelofs Com 5 as proposed above.

BY:



DATE:

February 24, 1981

Pursuant to authority of Rule 104-F we respectfully request your approval of an exemption to the standard well location requirements.

Yours very truly,

TENNECO OIL COMPANY



R. A. Mishler
Sr, Production Analyst

RAM/rr
Enclosures

W A I V E R

Mesa Petroleum Co. hereby waives objection to Tenneco Oil Company's application for unorthodox location for their Roelofs Com 5 as proposed above.

BY: 

R. W. King, Vice President

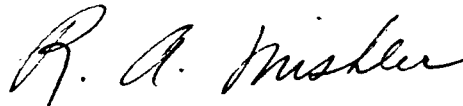
DATE: February 26, 1981

287B

Pursuant to authority of Rule 104-F we respectfully request your approval of an exemption to the standard well location requirements.

Yours very truly,


TENNECO OIL COMPANY




R. A. Mishler
Sr. Production Analyst

RAM/rr
Enclosures

W A I V E R

 hereby waives objection to Tenneco Oil Company's application for unorthodox location for their Roelofs Com 5 as proposed above.

BY:



DATE:

2-20-50