



**PHILLIPS PETROLEUM COMPANY**

ODESSA, TEXAS 79762  
4001 PENBROOK

NATURAL RESOURCES GROUP  
Exploration and Production

*NSL -1333  
Rule 8 R-5897  
Immediate  
no waiting period  
required.*

February 24, 1981

Unorthodox Location  
East Vacuum Grayburg San Andres Unit  
Vacuum Grayburg San Andres Pool  
Lea County, New Mexico

---

New Mexico Department of Energy and Minerals - 3  
Oil Conservation Division  
P. O. Box 2088,  
Santa Fe, New Mexico 87501

Attention: Mr. Joe D. Ramey  
Division Director

Gentlemen:

We respectfully request administrative approval of an unorthodox location for the below listed well. Administrative action is provided by Special Order No. R-5897, Section 4, Rule 8, provided the proposed location exceeds 330 feet from the nearest unit boundary. The location for this well meets that condition. A location plat as well as a plat of the entire unit is enclosed.

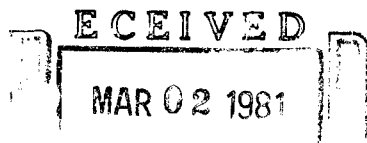
Tract 2672 -- Well No. 001 (a proposed water injection well)

1175 feet from north and 50 feet from east lines (Unit A),  
Section 26, Township 17 South, Range 35 East, NMPM, Lea  
County.

Your early consideration and advice will be appreciated.

Very truly yours,

T. Harold McLemore  
Regulation and Proration  
Supervisor



OIL CONSERVATION DIVISION

Attachment  
cc: Oil Conservation Division, Hobbs  
w/attachments

**NEW MEXICO OIL CONSERVATION COMMISSION  
WELL LOCATION AND ACREAGE DEDICATION PLAT**

Form C-102  
Supersedes C-128  
Effective 1-1-65

All distances must be from the outer boundaries of the Section.

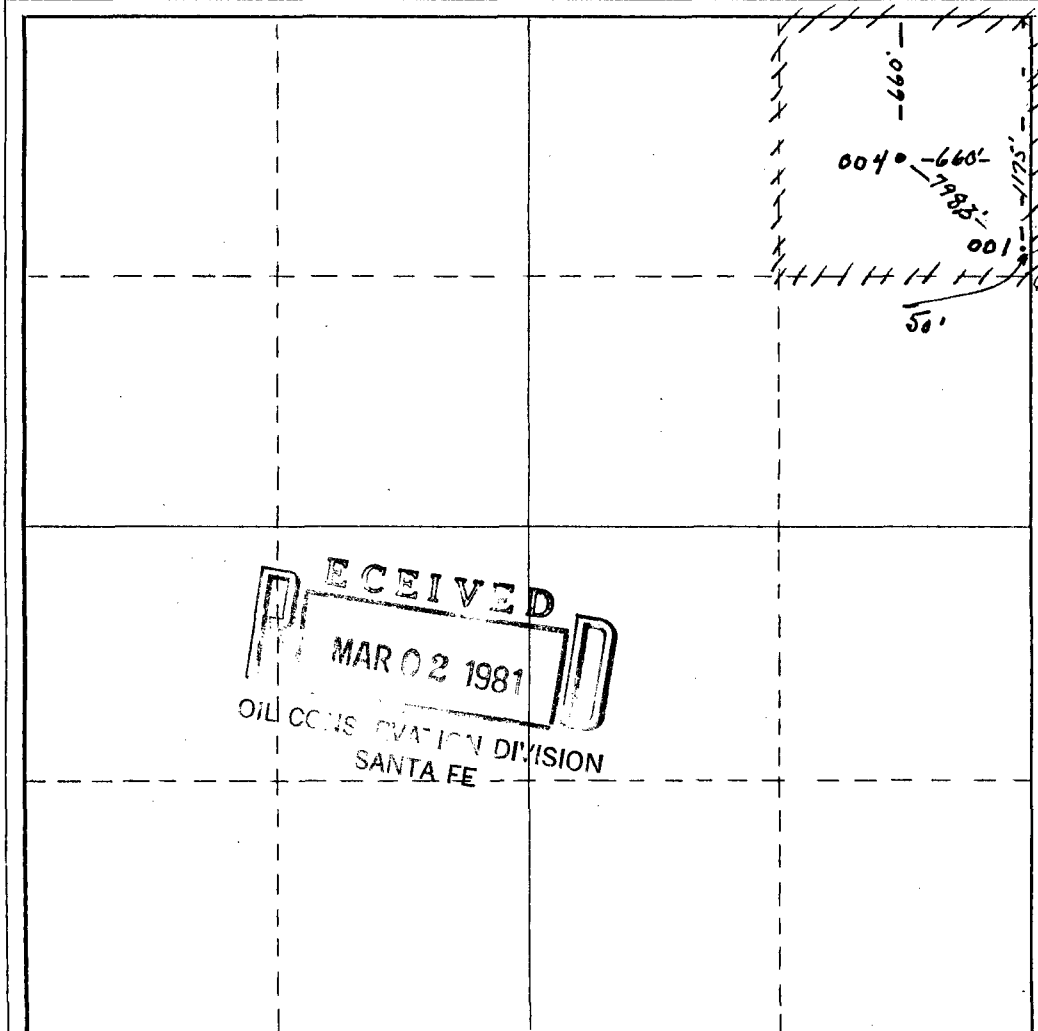
Operator <b>Phillips Petroleum Company</b>			Lease <b>East Vacuum Gb/SA Unit Tract 2672</b>		Well No. <b>001</b>
Unit Letter <b>A</b>	Section <b>26</b>	Township <b>T-17-S</b>	Range <b>R-35-E</b>	County <b>Lea</b>	
Actual Footage Location of Well: <b>1175</b> feet from the <b>North</b> line and <b>50</b> feet from the <b>East</b> line					
Ground Level Elev. <b>Advise Later</b>	Producing Formation <b>Gb/SA</b>		Pool <b>Vacuum Gb/San Andres</b>		Dedicated Acreage: <b>Water Injection</b> Acres

1. Outline the acreage dedicated to the subject well by colored pencil or hachure marks on the plat below.
2. If more than one lease is dedicated to the well, outline each and identify the ownership thereof (both as to working interest and royalty).
3. If more than one lease of different ownership is dedicated to the well, have the interests of all owners been consolidated by communitization, unitization, force-pooling, etc?

☐ Yes ☐ No If answer is "yes," type of consolidation \_\_\_\_\_

If answer is "no," list the owners and tract descriptions which have actually been consolidated. (Use reverse side of this form if necessary.) \_\_\_\_\_

No allowable will be assigned to the well until all interests have been consolidated (by communitization, unitization, forced-pooling, or otherwise) or until a non-standard unit, eliminating such interests, has been approved by the Commission.



**RECEIVED**  
**MAR 02 1981**  
**OIL CONSERVATION DIVISION**  
**SANTA FE**

**CERTIFICATION**

I hereby certify that the information contained herein is true and complete to the best of my knowledge and belief.

Name **W. J. Mueller**

Position  
**Senior Engineering Specialist**

Company  
**Phillips Petroleum Company**

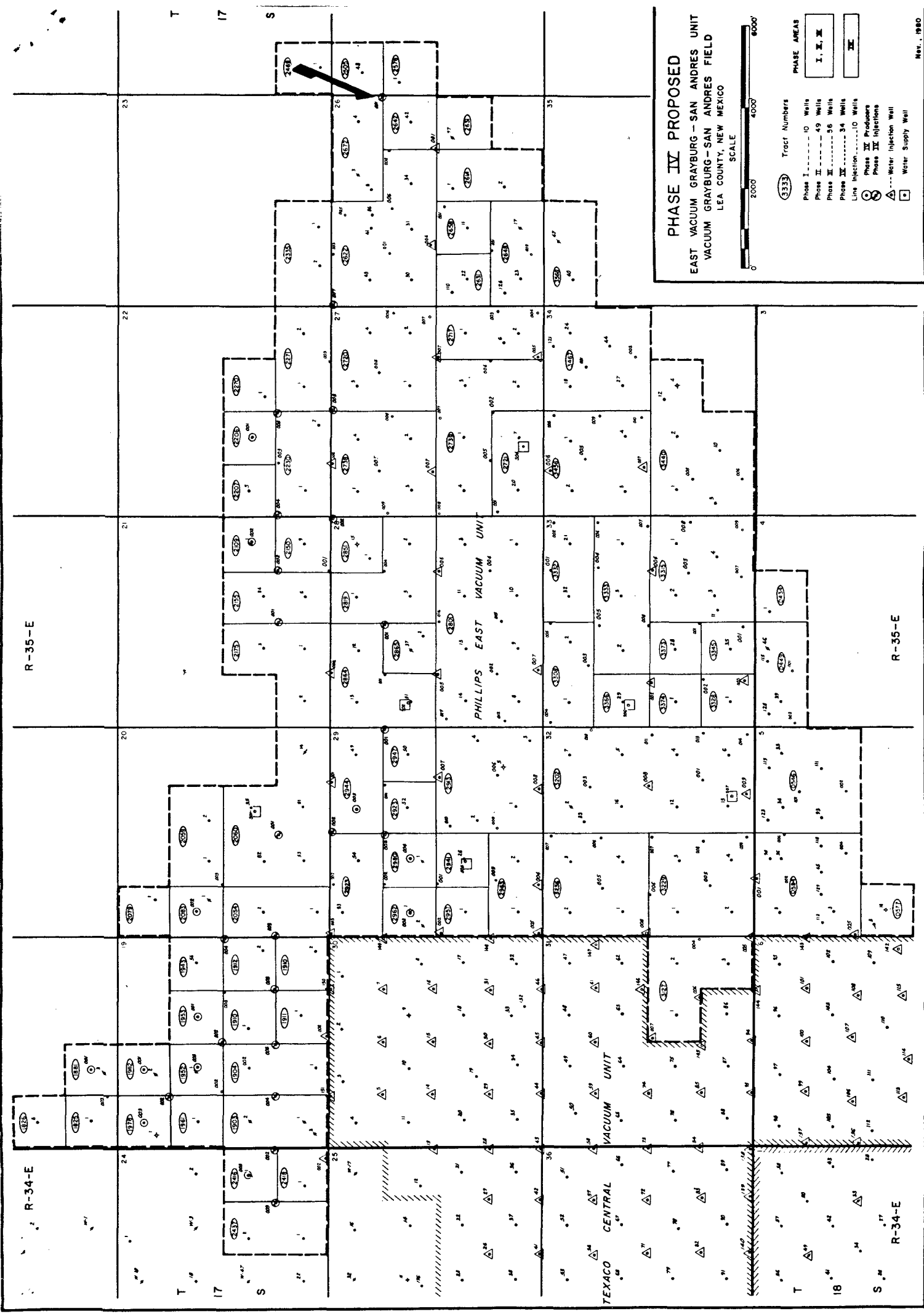
Date  
**February 24, 1981**

I hereby certify that the well location shown on this plat was plotted from field notes of actual surveys made by me or under my supervision, and that the same is true and correct to the best of my knowledge and belief.

Date Surveyed  
**February 24, 1981**

Registered Professional Engineer and/or Land Surveyor

Certificate No.  
**1608**



PHASE IV PROPOSED  
EAST VACUUM GRAYBURG - SAN ANDRES UNIT  
VACUUM GRAYBURG - SAN ANDRES FIELD  
LEA COUNTY, NEW MEXICO



PHASE AREAS	
I, II, III	II
Tract Numbers	
Phase I	10 Wells
Phase II	49 Wells
Phase III	56 Wells
Phase IV	34 Wells
Line Injection	10 Wells
Phase II Producers	
Phase II Injections	
Water Injection Well	
Water Supply Well	

May 1980