

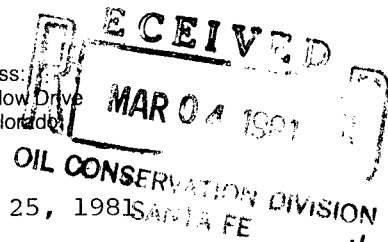
Tenneco Oil
Exploration and Production
A Tenneco Company



Rocky Mountain Division

P.O. Box 3249
Englewood, Colorado 80155
(303) 740-4800

Delivery Address:
6061 South Willow Drive
Englewood, Colorado



February 25, 1981

CERTIFIED MAIL

Return Receipt Requested

New Mexico Oil Conservation Division
P. O. Box 2088
Santa Fe, New Mexico 87501
Attention: Joe D. Ramey

New Mexico Oil Conservation Division
1000 Rio Brazos Road
Aztec, New Mexico 87401
Attention: F. T. Chavez

RE: Application for Unorthodox Location
Tenneco Roelofs #1E
660 FSL, 1240 FWL, Sec. 15, T29N, R8W
San Juan County, New Mexico

*NSL-1334
Rule 3 R1670
3-24-81
Basin Dakota Gas Pool*

Gentlemen:

Attached in duplicate (to each office) are a well location plat C-102 with a sketch of the surrounding conditions and an ownership plat for the above captioned well.

The proposed site of the Roelofs #1E is 660 FSL, 1240 FWL. This places the well only 660 feet from the south section boundary. This is the only feasible site for this well due to the severe vertical topography immediately north of the location.

A copy of this application is being submitted to all offset operators by certified mail with a request that they furnish your Santa Fe office with a waiver of objection.

Pursuant to authority of Rule 104-F we respectfully request your approval of an exemption to the standard well location requirements.

Very truly yours,

TENNECO OIL COMPANY

R. A. Mishler
R. A. Mishler
Senior Production Analyst

RAM:cr
Enclosures

W A I V E R

_____ hereby waives objection to Tenneco Oil Company's application for unorthodox location for their Mudge A #1E as proposed above. LTOEP 103A 7/80

By: _____ Date: _____

All distances must be from the outer boundaries of the Section

RECEIVED
APR 04 1981

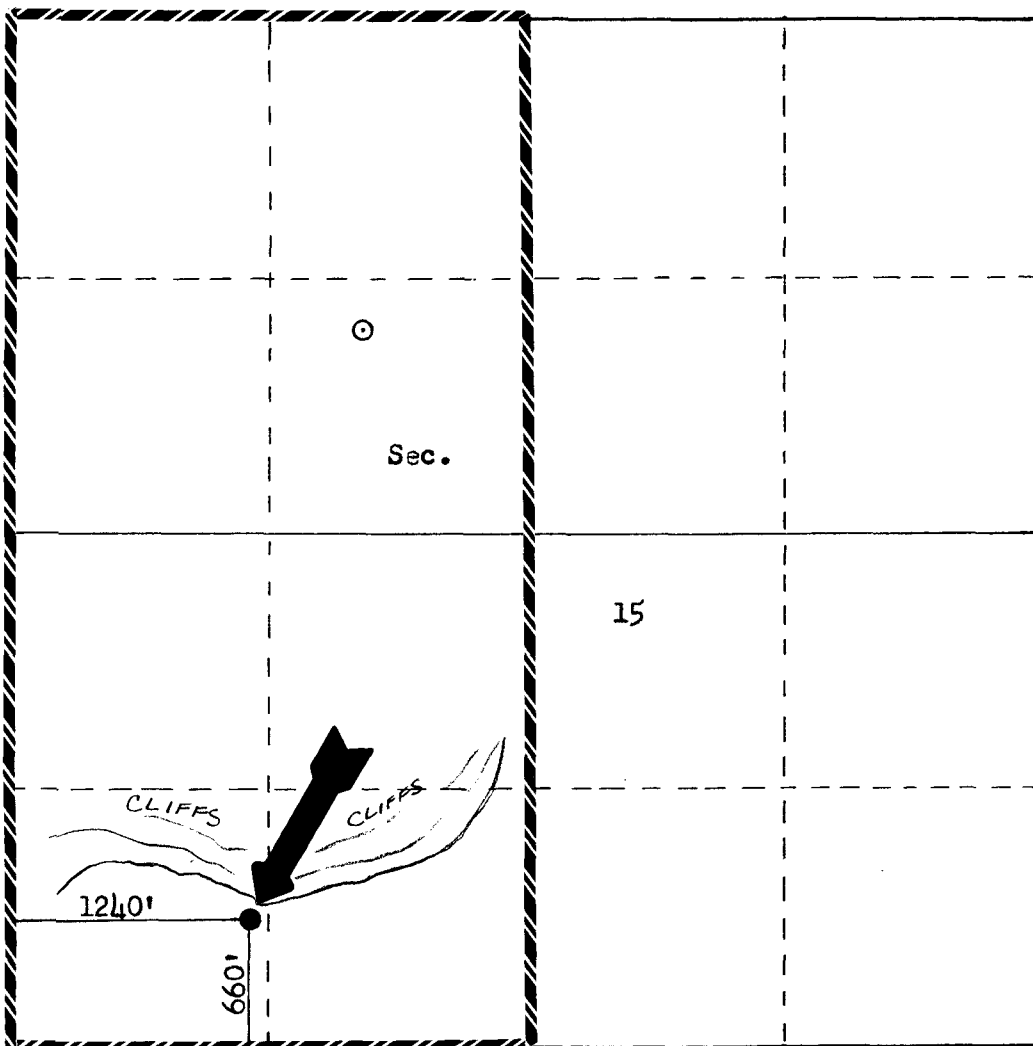
Operator TENNECO OIL COMPANY			Lease ROELOFS		Well No. 1E
Unit Letter M	Section 15	Township 29N	Range 8W	County SANTA FE San Juan	
Actual Footage Location of Well: 660 feet from the South line and 1240 feet from the West line					
Ground Level Elev: 6730	Producing Formation Dakota		Pool Basin Dakota	Dedicated Acreage: 320 Acres	

1. Outline the acreage dedicated to the subject well by colored pencil or hachure marks on the plat below.
2. If more than one lease is dedicated to the well, outline each and identify the ownership thereof (both as to working interest and royalty).
3. If more than one lease of different ownership is dedicated to the well, have the interests of all owners been consolidated by communitization, unitization, force-pooling, etc?

☐ Yes ☐ No If answer is "yes," type of consolidation _____

If answer is "no," list the owners and tract descriptions which have actually been consolidated. (Use reverse side of this form if necessary.) _____

No allowable will be assigned to the well until all interests have been consolidated (by communitization, unitization, forced-pooling, or otherwise) or until a non-standard unit, eliminating such interests, has been approved by the Commission.



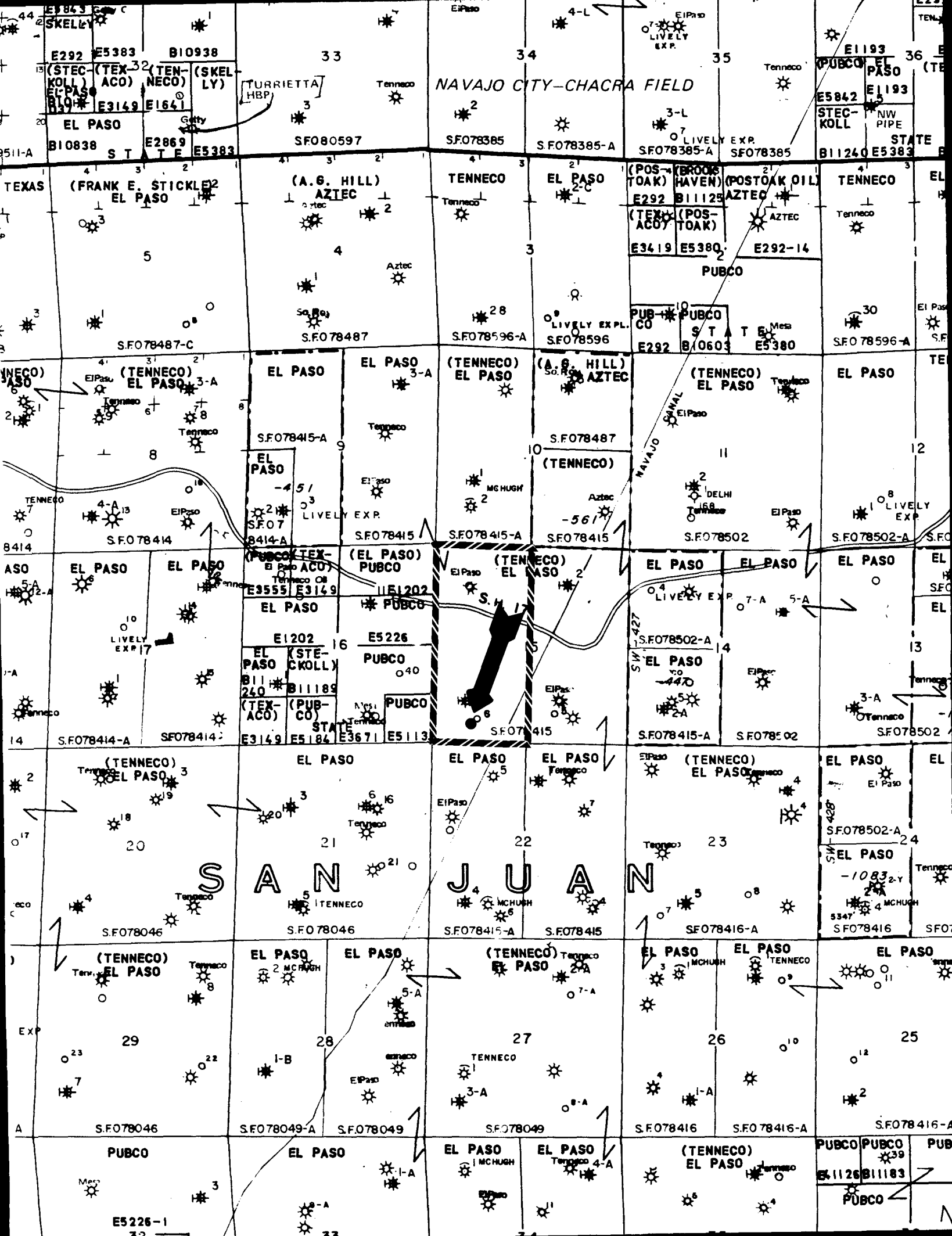
CERTIFICATION

I hereby certify that the information contained herein is true and complete to the best of my knowledge and belief.

R. A. Miller
Name
Senior Production Analyst
Position
Tenneco Oil Company
Company
February 25, 1981
Date

I hereby certify that the well location shown on this plat was plotted from field notes of actual surveys made by me or under my supervision, and that the same is true and correct to the best of my knowledge and belief.

Date Surveyed
August 22, 1980
Registered Professional Engineer and Land Surveyor
Fred B. Kerr Jr.
Fred B. Kerr Jr.
Certification No.
3950





STATE OF NEW MEXICO
ENERGY AND MINERALS DEPARTMENT
OIL CONSERVATION DIVISION
AZTEC DISTRICT OFFICE

1000 RIO BRAZOS ROAD
AZTEC, NEW MEXICO 87410
(505) 334-6178

OIL CONSERVATION DIVISION
BOX 2088
SANTA FE, NEW MEXICO 87501

DATE 3 18 81

RE: Proposed MC _____
Proposed DHC _____
Proposed NSL X _____
Proposed SWD _____
Proposed WFX _____
Proposed PMX _____



Gentlemen:

I have examined the application dated 3-4-81
for the Senneco Rocky #1E 14-15-24N-8W
Operator Lease and Well No. Unit, S-T-R

and my recommendations are as follows:

Approve. Powerline and gas line are not shown on plat
but prevent a stacked location.

Yours truly,


Frank J. Chang

Tenneco Oil
Exploration and Production
A Tenneco Company

Rocky Mountain Division

P.O. Box 3249
Englewood, Colorado 80155
(303) 740-4800

Delivery Address:
6061 South Willow Drive
Englewood, Colorado



CERTIFIED MAIL

Return Receipt Requested

February 25, 1981

New Mexico Oil Conservation Division
P. O. Box 2088
Santa Fe, New Mexico 87501
Attention: Joe D. Ramey

New Mexico Oil Conservation Division
1000 Rio Brazos Road
Aztec, New Mexico 87401
Attention: F. T. Chavez

RE: Application for Unorthodox Location
Tenneco Roelofs #1E
660 FSL, 1240 FWL, Sec. 15, T29N, R8W
San Juan County, New Mexico

Gentlemen:

Attached in duplicate (to each office) are a well location plat C-102 with a sketch of the surrounding conditions and an ownership plat for the above captioned well.

The proposed site of the Roelofs #1E is 660 FSL, 1240 FWL. This places the well only 660 feet from the south section boundary. This is the only feasible site for this well due to the severe vertical topography immediately north of the location.

A copy of this application is being submitted to all offset operators by certified mail with a request that they furnish your Santa Fe office with a waiver of objection.

Pursuant to authority of Rule 104-F we respectfully request your approval of an exemption to the standard well location requirements.

Very truly yours,

TENNECO OIL COMPANY

R. A. Mishler
R. A. Mishler

Senior Production Analyst

RAM:cr
Enclosures

W A I V E R

Jerome R. McHugh hereby waives objection to Tenneco Oil Company's application for unorthodox location for their Mudge A #1E as proposed above. LTOEP 103A 7/80

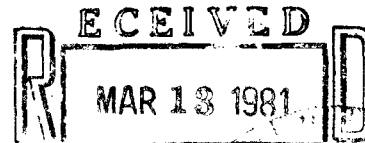
By: *Jerome R. McHugh*

Date: *3-3-81*

Tenneco Oil
Exploration and Production
A Tenneco Company

Rocky Mountain Division

P.O. Box 3249
Englewood, Colorado 80155
(303) 740-4800



OIL CONSERVATION DIVISION

Delivery Address: SANTA FE
6061 South Willow Drive
Englewood, Colorado

MAR 20 1981

FARRINGTON

February 25, 1981

CERTIFIED MAIL

Return Receipt Requested

New Mexico Oil Conservation Division
P. O. Box 2088
Santa Fe, New Mexico 87501
Attention: Joe D. Ramey

New Mexico Oil Conservation Division
1000 Rio Brazos Road
Aztec, New Mexico 87401
Attention: F. T. Chavez

RE: Application for Unorthodox Location
Tenneco Roelofs #1E
660 FSL, 1240 FWL, Sec. 15, T29N, R8W
San Juan County, New Mexico

Gentlemen:

Attached in duplicate (to each office) are a well location plat C-102 with a sketch of the surrounding conditions and an ownership plat for the above captioned well.

The proposed site of the Roelofs #1E is 660 FSL, 1240 FWL. This places the well only 660 feet from the south section boundary. This is the only feasible site for this well due to the severe vertical topography immediately north of the location.

A copy of this application is being submitted to all offset operators by certified mail with a request that they furnish your Santa Fe office with a waiver of objection.

Pursuant to authority of Rule 104-F we respectfully request your approval of an exemption to the standard well location requirements.

Very truly yours,

TENNECO OIL COMPANY

R. A. Mishler
R. A. Mishler

Senior Production Analyst

RAM:cr
Enclosures


W A I V E R

El Paso Natural Gas Co. hereby waives objection to Tenneco Oil Company's application for unorthodox location for their ~~Mojo A-1E~~ as proposed above. LTOEP 103A 7/80

By: *John A. Allen*

Roelofs #1E

Date: *3-11-81*



March 6, 1981

Mr. Joe D. Ramey
New Mexico Oil Conservation Division
Post Office Box 2088
Santa Fe, New Mexico 87501

Dear Mr. Ramey:

Subject: Tenneco Roelofs #1E
Section 15, T29N-R8W
San Juan County, New Mexico

At the request of Tenneco Oil Exploration and Production, Mesa Petroleum Co. is enclosing a Waiver of Objection to the location of the captioned well.

Sincerely,

A handwritten signature in cursive script that reads 'Arthur S. Brewster' followed by a small 'pe'.

Arthur S. Brewster
Division Land Manager

ASB/cc

Enclosure


Copy to: Mr. R. A. Mishler
Tenneco Oil Exploration
and Production
Post Office Box 3249
Englewood, Colorado 80155

Tenneco Oil
Exploration and Production
A Tenneco Company

Rocky Mountain Division

P.O. Box 3249
Englewood, Colorado 80155
(303) 740-4800

Delivery Address:
6061 South Willow Drive
Englewood, Colorado



CERTIFIED MAIL

Return Receipt Requested

February 25, 1981

New Mexico Oil Conservation Division
P. O. Box 2088
Santa Fe, New Mexico 87501
Attention: Joe D. Ramey

New Mexico Oil Conservation Division
1000 Rio Brazos Road
Aztec, New Mexico 87401
Attention: F. T. Chavez

RE: Application for Unorthodox Location
Tenneco Roelofs #1E
660 FSL, 1240 FWL, Sec. 15, T29N, R8W
San Juan County, New Mexico

Gentlemen:

Attached in duplicate (to each office) are a well location plat C-102 with a sketch of the surrounding conditions and an ownership plat for the above captioned well.

The proposed site of the Roelofs #1E is 660 FSL, 1240 FWL. This places the well only 660 feet from the south section boundary. This is the only feasible site for this well due to the severe vertical topography immediately north of the location.

A copy of this application is being submitted to all offset operators by certified mail with a request that they furnish your Santa Fe office with a waiver of objection.

Pursuant to authority of Rule 104-F we respectfully request your approval of an exemption to the standard well location requirements.

Very truly yours,

TENNECO OIL COMPANY

R. A. Mishler
R. A. Mishler

Senior Production Analyst

RAM:cr
Enclosures

W A I V E R

Mesa Petroleum Co. hereby waives objection to Tenneco Oil Company's application for unorthodox location for their Mudge A #1E as proposed above. LTOEP 103A 7/80

By: *R. W. King*
R. W. King, Vice President

Date: March 6, 1981