



RECEIVED
FEB 26 1981

Amoco Production Company

Denver Region
Amoco Building
17th & Broadway
Denver, Colorado 80202
303-830-4040

OIL CONSERVATION DIVISION
SANTA FE

February 23, 1981

Joe D. Ramey (3)
New Mexico Oil Conservation Division
P. O. Box 2088
Santa Fe, NM 87501

File: HDM-6-WF

Gentlemen:

Application for Unorthodox Location
R. P. Hargrave "L" No. 1E
Basin Dakota Field
San Juan County, New Mexico

Amoco Production Company hereby requests approval of our
R. P. Hargrave "L" No. 1E at a location 1,100' FNL and 960'
FWL, Section 4, T27N, R10W.

The attached Form C-102 illustrates the problem encountered
in selecting an orthodox location due to the non-standard
proration unit. See Administrative Order NWU-373.

A copy of this application is being sent to the offset
operator, Tenneco, with the request they furnish you a waiver
of objection and return one copy of same to me.

Yours very truly,

Vinton D. Perie

VDP/lp

cc: Frank Chavez
New Mexico Oil Conservation Division
1000 Rio Brazos Rd.
Aztec, NM 87410

Tenneco Oil
Box 3249
Englewood, CO 80155

Tenneco Oil hereby waives objection to Amoco's application
for an unorthodox location as proposed above.

By: _____

Date: _____

*NSL-1361
Rule 3 R/G 70
Waiver In
Immediate
Basin Dakota*

STATE OF NEW MEXICO

ENERGY AND MINERALS DEPARTMENT

All distances must be from the outer boundaries of the Section

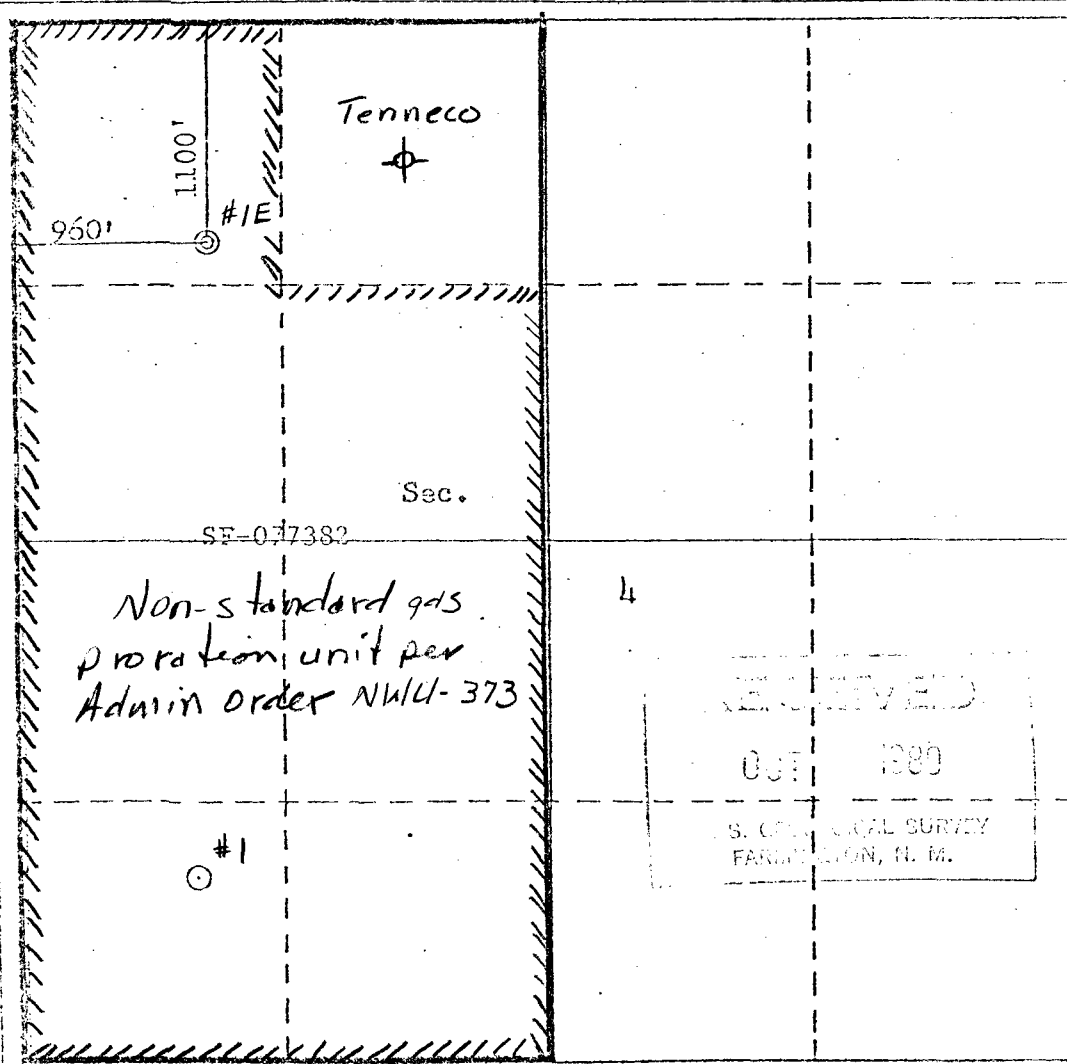
Operator AMOCO PRODUCTION COMPANY		Lease R. P. HARGRAVE "L"		Well No. 15	
Unit Letter D	Section 4	Township 27N	Range 10W	County SAN JUAN SANTA FE	
Actual Footage Location of Well: 1100 feet from the North line and 960 feet from the West line					
Ground Level Elev. 6108	Producing Formation Dakota		Pool Basin Dakota	Dedicated Acreage: 280.56-320 Acres	

1. Outline the acreage dedicated to the subject well by colored pencil or hatchure marks on the plat below.
2. If more than one lease is dedicated to the well, outline each and identify the ownership thereof (both as to working interest and royalty).
3. If more than one lease of different ownership is dedicated to the well, have the interests of all owners been consolidated by communitization, unitization, force-pooling, etc?

☒ Yes ☐ No If answer is "yes," type of consolidation Operating Agreements

If answer is "no," list the owners and tract descriptions which have actually been consolidated. (Use reverse side of this form if necessary.)

No allowable will be assigned to the well until all interests have been consolidated (by communitization, unitization, forced-pooling, or otherwise) or until a non-standard unit, eliminating such interests, has been approved by the Commission.



CERTIFICATION

I hereby certify that the information contained herein is true and complete to the best of my knowledge and belief.

B.E. Fackrell

Name

B. E. FACKRELL

Position

DISTRICT ENGINEER

Company

AMOCO PRODUCTION COMPANY

Date

MAY 20, 1980

I hereby certify that the well location shown on this plat was plotted from field notes of actual surveys made by me or under my supervision, and that the same is true and correct to the best of my knowledge and belief.

Date Surveyed

May 12, 1980

Registered Professional Engineer and/or Land Surveyor

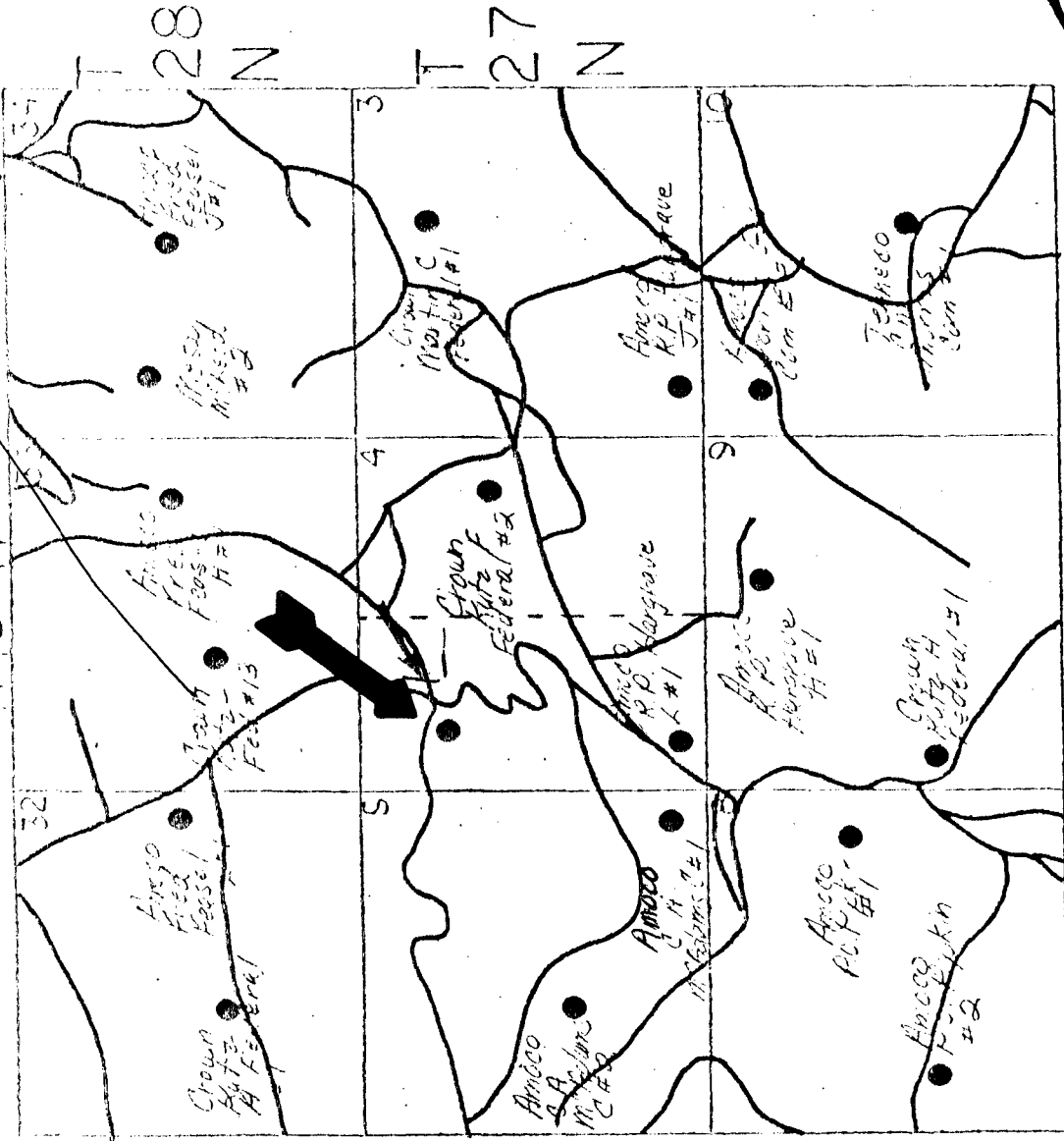
Fred B. Kerr, Jr.

Certificate No. 3950

U. S. GEOLOGICAL SURVEY

RIO W

Crown cont. has
pet. Corp



EXISTING DAKOTA WELLS PROPOSED WELL LOCATION

ROADS

Tenneco Oil
Exploration and Production
A Tenneco Company

Rocky Mountain Division

P.O. Box 3249
Englewood, Colorado 80155
(303) 740-4800

Delivery Address:
6061 South Willow Drive
Englewood, Colorado



1361

March 2, 1981

New Mexico Oil Conservation Division
P. O. Box 2088
Santa Fe, New Mexico 87501

Attention: Joe D. Ramey:

Re: Application for Unorthodox Location
R. P. Hargrave "L" No. 1E
Basin Dakota Field
San Juan County, New Mexico

Gentlemen:

Tenneco Oil Company has no objection to the drilling of the captioned well on the proposed unorthodoxed location.

Very truly yours,

TENNECO OIL COMPANY

A handwritten signature in cursive script that reads 'Robert J. Gibb'.

R. J. Gibb
Petroleum Engineering Supervisor

RJG:es

Attachment



RECEIVED
MAR 06 1981
OIL CC
Amoco Production Company
DENVER REGION
Amoco Building
17th & Broadway
Denver, Colorado 80202
303-830-4040
SANTA FE CONSERVATION

February 23, 1981

Joe D. Ramey (3)
New Mexico Oil Conservation Division
P. O. Box 2088
Santa Fe, NM 87501

File: HDM-6 WF

Gentlemen:

Application for Unorthodox Location
R. P. Hargrave "L" No. 1E
Basin Dakota Field
San Juan County, New Mexico

Amoco Production Company hereby requests approval of our
R. P. Hargrave "L" No. 1E at a location 1,100' FNL and 960'
FWL, Section 4, T27N, R10W.

The attached Form C-102 illustrates the problem encountered
in selecting an orthodox location due to the non-standard
proration unit. See Administrative Order NWU-373.

A copy of this application is being sent to the offset
operator, Tenneco, with the request they furnish you a waiver
of objection and return one copy of same to me.

Yours very truly,

Winton D. Pierce

VDP/lp

cc: Frank Chavez
New Mexico Oil Conservation Division
1000 Rio Brazos Rd.
Aztec, NM 87410

Tenneco Oil
Box 3249
Englewood, CO 80155

Tenneco Oil hereby waives objection to Amoco's application
for an unorthodox location as proposed above.

By: *Robert G. Gable*

Date: 3/2/81



STATE OF NEW MEXICO
ENERGY AND MINERALS DEPARTMENT
OIL CONSERVATION DIVISION
AZTEC DISTRICT OFFICE

1000 RIO BRAZOS ROAD
AZTEC, NEW MEXICO 87410
(505) 334-6178

OIL CONSERVATION DIVISION
BOX 2088
SANTA FE, NEW MEXICO 87501

DATE 3-3-81

RE: Proposed MC _____
Proposed DHC _____
Proposed NSL x _____
Proposed SWD _____
Proposed WFX _____
Proposed PMX _____

1 361
RECEIVED
MAR 03 1981
OIL CONSERVATION DIVISION
SANTA FE

Gentlemen:

I have examined the application dated 2-25-81
for the Amoco R.V. Nargrave L#1E D-4-27N-10W
Operator Lease and Well No. Unit, S-T-R

and my recommendations are as follows:

Approve - Legal location not possible in NW 1/4 of
section.

Yours truly,

Frank J. Davey



ENERGY AND MINERALS DEPARTMENT
OIL CONSERVATION DIVISION

February 26, 1981

BRUCE KING
GOVERNOR

LARRY KEHOE
SECRETARY

POST OFFICE BOX 2088
STATE LAND OFFICE BUILDING
SANTA FE, NEW MEXICO 87501
(505) 827-2434

Amoco Production Company
Amoco Building
17 & Broadway
Denver, Colorado 80202

Re: Application for Non-Standard
Location: R. P. Hargrave "L"
Well No. 1E, Sec. 4, T-27-N,
R-10-W, San Juan County

We may not process the subject application for non-standard location until the required information or plats checked below (is)(are) submitted.

- ☐ A plat must be submitted clearly showing the ownership of the offsetting leases.
- ☒ A statement must be submitted that offset owners have been notified of the application by certified mail.
- ☐ A plat must be submitted fully identifying the topography necessitating the non-standard location.
- ☒ Other: The plat submitted does not show Tenneco as an offset operator but does show Crown Central Petroleum Corp. to be.

Very truly yours,


R. L. STAMETS
Technical Support Chief

RLS/dr



Amoco Production Company

Denver Region
Amoco Building
17th & Broadway
Denver, Colorado 80202
303-830-4040



April 29, 1981

CERTIFIED MAIL

Joe D. Ramey (3)
New Mexico Oil Conservation Division
P. O. Box 2088
Santa Fe, NM 87501

File: HDM-59-WF

Dear Mr. Ramey:

Application for Unorthodox Location
R. P. Hargrave "L" No. 1E
Basin Dakota Field
San Juan County, New Mexico

In accordance with my conversation with Mr. R. L. Stamets we are requesting, by copy of this letter in certified mail, an additional waiver for an unorthodox location for Amoco's R. P. Hargrave "L" No. 1E located 1,100' FNL & 960' FWL, Section 4, T27N, R10W.

We ask that each operator listed below furnish you one copy of this waiver and return one copy to me.

Yours very truly,

Vinton D. Pierce

VDP:jah

cc: Crown Central Petroleum Corp.
6750 West Loop South Bldg., Suite 300
Bellaire, TX 77401


YD981

We hereby waive objection to Amoco's application for an unorthodox location as proposed above.

Company: _____

By: _____

Date: _____



Amoco Production Company
OIL CONSERVATION DIVISION
SANTA FE
Denver Region
Amoco Building
17th & Broadway
Denver, Colorado 80202
303-830-4040

April 29, 1981

CERTIFIED MAIL

Joe D. Ramey (3)
New Mexico Oil Conservation Division
P. O. Box 2088
Santa Fe, NM 87501

File: HDM-59-WF

Dear Mr. Ramey:

Application for Unorthodox Location
R. P. Hargrave "L" No. 1E
Basin Dakota Field
San Juan County, New Mexico

In accordance with my conversation with Mr. R. L. Stamets we are requesting, by copy of this letter in certified mail, an additional waiver for an unorthodox location for Amoco's R. P. Hargrave "L" No. 1E located 1,100' FNL & 960' FWL, Section 4, T27N, R10W.

We ask that each operator listed below furnish you one copy of this waiver and return one copy to me.

Yours very truly,

Vinton D. Pierce

VDP:jah

cc: Crown Central Petroleum Corp.
6750 West Loop South Bldg., Suite 300
Bellaire, TX 77401

YD981

We hereby waive objection to Amoco's application for an unorthodox location as proposed above.

Company: _____

By: _____

Date: _____