



March 4, 1981

Amoco Production Company

Denver Region
Amoco Building
17th & Broadway
Denver, Colorado 80202
303-830-4040



Mr. Joe D. Ramey
New Mexico Oil Conservation Division
P. O. Box 2088
Santa Fe, NM 87501

File: HDM-16-WF

Dear Mr. Ramey:

Application for Unorthodox Location
White Gas Com No. 1E
Basin Dakota Field
San Juan County, New Mexico

*NSL-1364
Rule 3 R 1670
Waivers In
Immediate
Basin Dakota*

Amoco Production Company hereby requests approval of our
White Gas Com No. 1E at a location 1500' FNL and 2120' FEL
Section 22, T29N, R13W.

The attached Form C-102 illustrates the topographic problems encountered in selecting a suitable well site. The selected location is only 530' from the west line of the drilling unit.

A copy of this application is being sent the the offset operator, Pioneer Production Company, with the request they furnish you a waiver of objection and return one copy of same to me.

Yours very truly,

Vinton D. Pierce

VDP/slf

cc: Frank Chaves
New Mexico Oil
Conservation Division
1000 Rio Brazos Rd.
Aztec, NM 87410

Pioneer Production Co.
Box 2542
Amarillo, TX 79105

Pioneer Production Company hereby waives objection to Amoco's application for an unorthodox location as proposed above.

By: _____

Date: _____

FY920

OIL CONSERVATION DIVISION

P. O. BOX 2088

SANTA FE, NEW MEXICO 87501

Form C-107
Revised 10-1-70

NEW MEXICO

MINERALS DEPARTMENT

All distances must be from the outer boundaries of the Section.

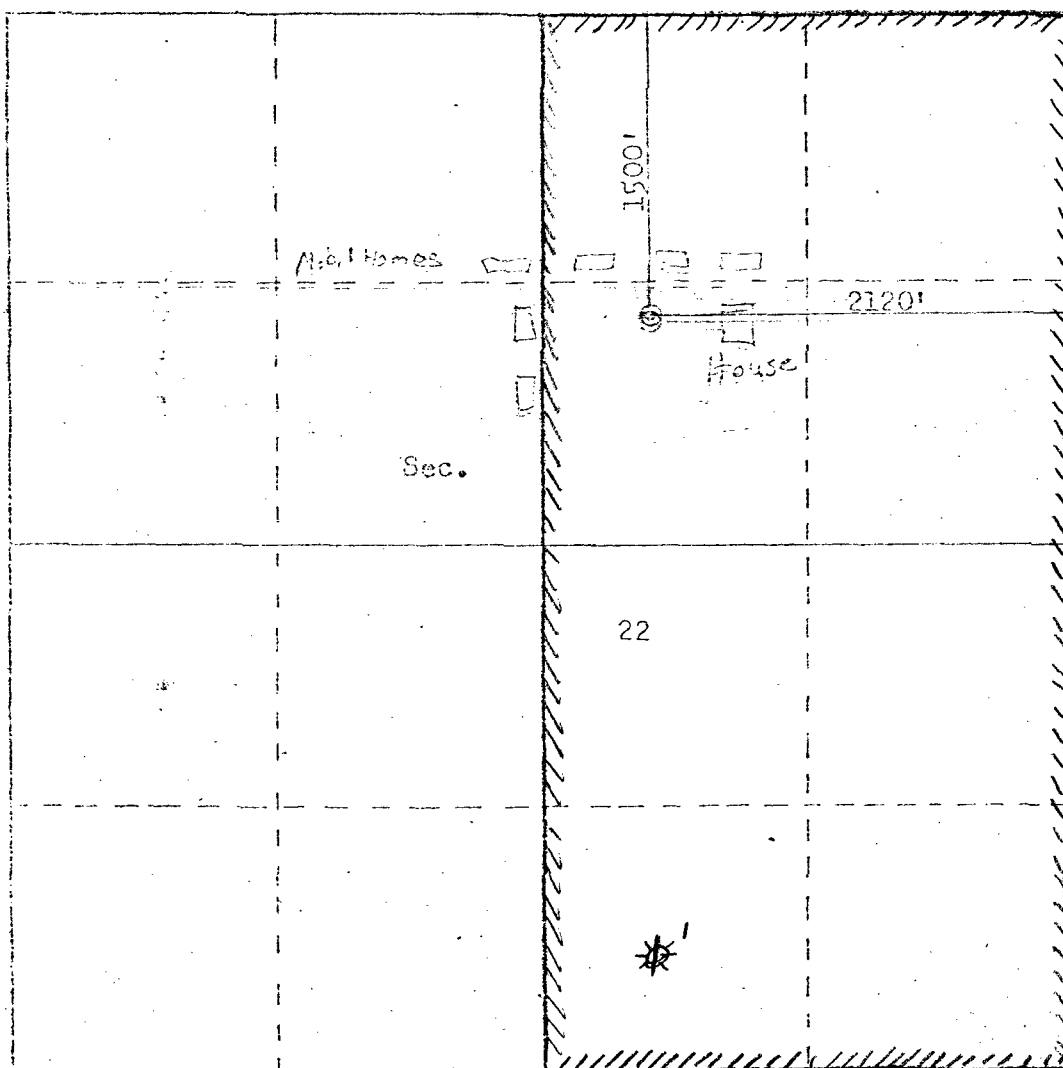
Lessee AMOCO PRODUCTION COMPANY			Well No. WHITE GAS COM		
Unit Letter C	Section 22	Township 29N	Range 13W	County San Juan	
Actual Footage Location of Well: 1500 feet from the North line and 2120 feet from the East line Ground Level Elev: 5321 Producing Formation Dakota Pool Basin Dakota Dedicated Acreage: 320 Acres					

- Outline the acreage dedicated to the subject well by colored pencil or hatchure marks on the plat below.
- If more than one lease is dedicated to the well, outline each and identify the ownership thereof (both as to working interest and royalty).
- If more than one lease of different ownership is dedicated to the well, have the interests of all owners been consolidated by communitization, unitization, force-pooling, etc?

☒ Yes ☐ No If answer is "yes," type of consolidation Communitization

If answer is "no," list the owners and tract descriptions which have actually been consolidated. (Use reverse side of this form if necessary.)

No allowable will be assigned to the well until all interests have been consolidated (by communitization, unitization, forced-pooling, or otherwise) or until a non-standard unit, eliminating such interests, has been approved by the Commission.



Scale: 1"=1000'

CERTIFICATION

I hereby certify that the information contained herein is true and complete to the best of my knowledge and belief.

Wayne L. Peterson
Name

W. L. PETERSON
Position

DISTRICT ENGINEER
Company

AMOCO PRODUCTION COMPANY
Date

2-17-81

I hereby certify that the well location shown on this plat was plotted from field notes of actual surveys made by me or under my supervision, and that the same is true and correct to the best of my knowledge and belief.

Date Surveyed

February 13, 1981

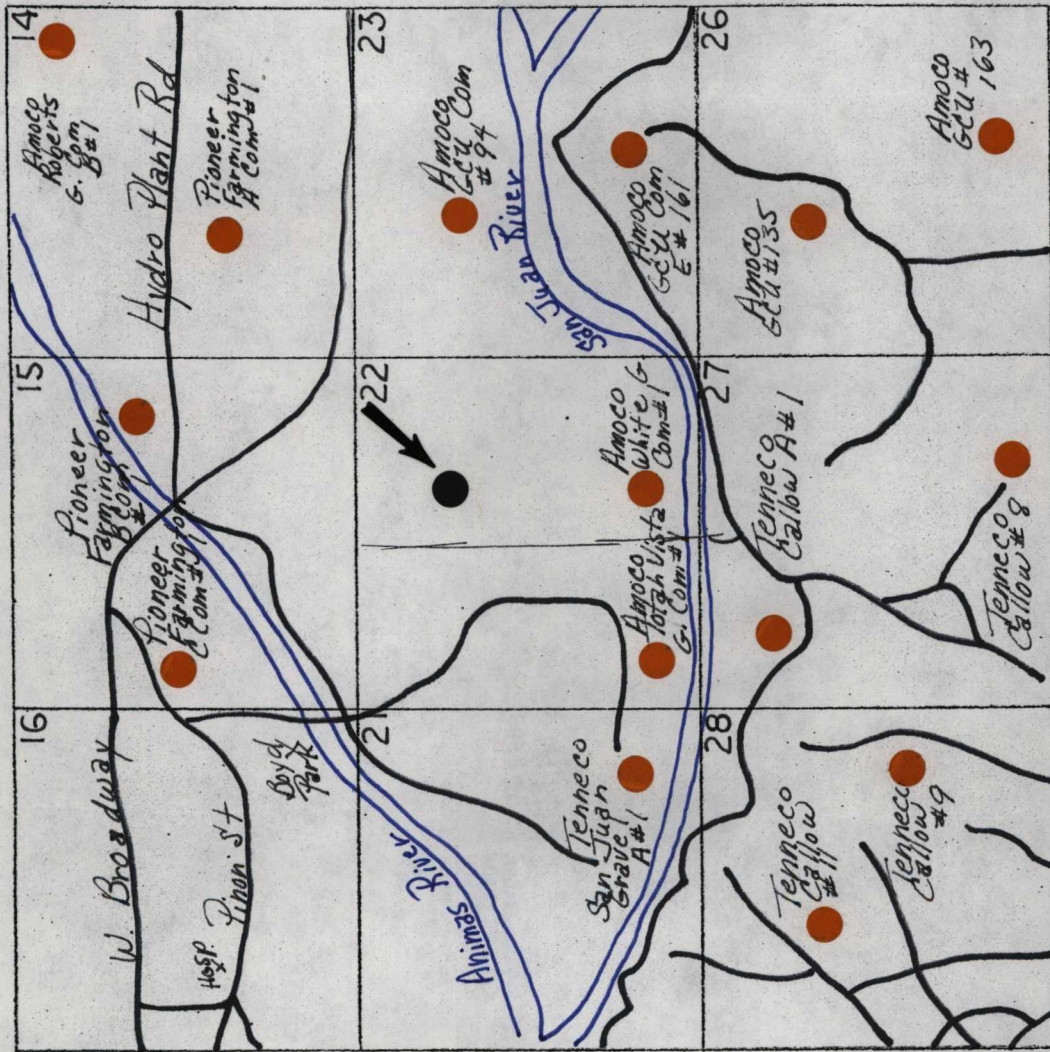
Registered Professional Engineer
and Land Surveyor

Fred B. Kerr Jr.
Fred B. Kerr Jr.

Certificate No.

3950

WHITE GAS COM #1E



EXISTING BASIN DAKOTA WELLS

ROADS

RIVER

PROPOSED WELL LOCATION



March 4, 1981

RECEIVED
MAR 24 1981
OIL CONSERVATION DIVISION
SANTA FE

Amoco Production Company

Denver Region
Amoco Building
17th & Broadway
Denver, Colorado 80202
303-830-4040

Mr. Joe D. Ramey
New Mexico Oil Conservation Division
P. O. Box 2088
Santa Fe, NM 87501

File: HDM-16-WF

Dear Mr. Ramey:

Application for Unorthodox Location
White Gas Com No. 1E
Basin Dakota Field
San Juan County, New Mexico

Amoco Production Company hereby requests approval of our
White Gas Com No. 1E at a location 1500' FNL and 2120' FEL
Section 22, T29N, R13W.

The attached Form C-102 illustrates the topographic problems
encountered in selecting a suitable well site. The selected
location is only 530' from the west line of the drilling
unit.

A copy of this application is being sent the the offset
operator, Pioneer Production Company, with the request they
furnish you a waiver of objection and return one copy of
same to me.

Yours very truly,

Original Signed By:
Vinton D. Pierce

Vinton D. Pierce

VDP/slf

cc: Frank Chaves
New Mexico Oil
Conservation Division
1000 Rio Brazos Rd.
Aztec, NM 87410

Pioneer Production Co.
Box 2542
Amarillo, TX 79105

Pioneer Production Company hereby waives objection to Amoco's
application for an unorthodox location as proposed above.

By: John W. Lockring

Date: 3-18-81

FY920



STATE OF NEW MEXICO
ENERGY AND MINERALS DEPARTMENT
OIL CONSERVATION DIVISION

March 9, 1981

BRUCE KING
GOVERNOR

LARRY KEHOE
SECRETARY

POST OFFICE BOX 2088
STATE LAND OFFICE BUILDING
SANTA FE, NEW MEXICO 87501
(505) 827-2434

Amoco Production Company
Amoco Building
17th and Broadway
Denver, Colorado 80202

Re: Application for Non-Standard
Location: White Gas Com No. 1E,
Sec. 22, T-29-N, R-13-W
San Juan County, New Mexico

We may not process the subject application for non-standard location until the required information or plats checked below (is)(are) submitted.

- ☐ A plat must be submitted clearly showing the ownership of the offsetting leases.
- ☒ A statement must be submitted that offset owners have been notified of the application by certified mail.
- ☐ A plat must be submitted fully identifying the topography necessitating the non-standard location.
- ☒ Other: - Tenneco Oil Co. appears to be an offset operator to the South and should therefore be notified.

Very truly yours

R. L. STAMETS
Technical Support Chief

RLS/dr




STATE OF NEW MEXICO
ENERGY AND MINERALS DEPARTMENT
OIL CONSERVATION DIVISION
AZTEC DISTRICT OFFICE

1000 RIO BRAZOS ROAD
AZTEC, NEW MEXICO 87410
(505) 334-6178

OIL CONSERVATION DIVISION
BOX 2088
SANTA FE, NEW MEXICO 87501

DATE 3-18-81

RE: Proposed MC _____
Proposed DHC _____
Proposed NSL α _____
Proposed SWD _____
Proposed WFX _____
Proposed PMX _____



Gentlemen:

I have examined the application dated 3-6-81
for the Amoco White Gas Com #1E G-22-29N-13W
Operator Lease and Well No. Unit, S-T-R

and my recommendations are as follows:

Approve

Yours truly,

Frank S. Chang

Tenneco Oil
Exploration and Production
A Tenneco Company

Rocky Mountain Division

P.O. Box 3249
Englewood, Colorado 80155
(303) 740-4800

Delivery Address:
6061 South Willow Drive
Englewood, Colorado



RECEIVED
MAY 1981
SANTA FE DIVISION

March 26, 1981

Amoco Production Company
Denver Region
Amoco Building
17th & Broadway
Denver, Colorado 80202

Attention: Vinton D. Pierce

Re: Application for Unorthodox Location
White Gas Com No. 1E
Basin Dakota Field
San Juan County, New Mexico

Gentlemen:

Tenneco Oil Company has no objection to the drilling of the captioned well in the proposed unorthodox location.

Very truly yours,

TENNECO OIL COMPANY

A handwritten signature in cursive script that reads "R. J. Gibb".

R. J. Gibb
Petroleum Engineering Supervisor

RJG:sh

Attachment

cc: Joe D. Ramey
New Mexico Oil Conservation Division
P.O. Box 2088
Santa Fe, New Mexico 87501



March 18, 1981

Amoco Production Company

Denver Region
Amoco Building
17th & Broadway
Denver, Colorado 80202
303-830-4040



CERTIFIED MAIL

Tenneco Oil
Box 3249
Englewood, CO 80155

Pioneer Production Company
Box 2542
Amarillo, TX 79105

File: HDM-32-WF

Application for Unorthodox Location
White Gas Com No. 1E
Basin Dakota Field
San Juan County, New Mexico

By this certified letter Amoco requests that you waive objection to our White Gas Com No. 1E at a location 1500 FNL and 2120' FEL, Section 22, T29N, R13W. The attached Form C-102 illustrates the topographic problems encountered in selecting a suitable well site.

Please furnish one copy of this waiver to:

Mr. Joe D. Ramey
New Mexico Oil Conservation Division
P. O. Box 2088
Santa Fe, NM 87501

and return one copy to me.

Yours very truly,

Justin D. Pierce

VDP/ds

TOC W.I. _____
TOC Net _____
Date Rec. 3/23/81
Date Out 3/26/81

cc: Joe D. Ramey
New Mexico Oil Conservation Division
P. O. Box 2088
Santa Fe, NM 87501
Per Mr. Stamet's letter of March 9, 1981

We hereby waive objection to Amoco's application for an unorthodox location as proposed above.

Company: Tenneco Oil
By: Robert J. Galt
Date: 3/20/81

ANX734



March 4, 1981

Amoco Production Company

Denver Region
Amoco Building
17th & Broadway
Denver, Colorado 80202
303-830-4040

Mr. Joe D. Ramey
New Mexico Oil Conservation Division
P. O. Box 2088
Santa Fe, NM 87501

File: HDM-16-WF

Dear Mr. Ramey:

Application for Unorthodox Location
White Gas Com No. 1E
Basin Dakota Field
San Juan County, New Mexico

Amoco Production Company hereby requests approval of our White Gas Com No. 1E at a location 1500' FNL and 2120' FEL Section 22, T29N, R13W.

The attached Form C-102 illustrates the topographic problems encountered in selecting a suitable well site. The selected location is only 530' from the west line of the drilling unit.

A copy of this application is being sent the the offset operator, Pioneer Production Company, with the request they furnish you a waiver of objection and return one copy of same to me.

Yours very truly,

Original Signed By:
Vinton D. Pierce

Vinton D. Pierce

VDP/slf

cc: Frank Chaves
New Mexico Oil
Conservation Division
1000 Rio Brazos Rd.
Aztec, NM 87410

Pioneer Production Co.
Box 2542
Amarillo, TX 79105

Pioneer Production Company hereby waives objection to Amoco's application for an unorthodox location as proposed above.

By: John H. Loehring

Date: 3-18-81

FY920



Amoco Production Company

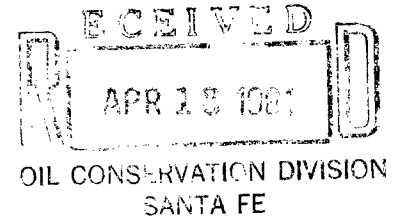
Post Office Box 68
Hobbs, New Mexico 88240

S. J. Okerson
District Superintendent

March 31, 1981

File: SJ0-986.51 X WF-380

Re: Waivers Consent for Unorthodox Location
Federal "BL" Well No. 1
Eddy County, New Mexico



ARCO
P. O. Box 1610
Midland, TX 79701

Gentlemen:

Amoco requests your approval, as an offset operator, of the unorthodox location of our Federal "BL" Well No. 1 located 300' FNL X 2600' FEL, Section 17, T-23-S, R-24-E, Eddy County, New Mexico. An application for administrative approval of the unorthodox location has been filed with the NMOCD in Santa Fe.

The well originally was staked as an orthodox location at 660' FNL & 1980' FWL in the same section but would have required extensive cut and fill operations. Also, the Bureau of Land Management has requested the location change to prevent pit fluids from reaching a nearby watercourse in the event of an overflow or leak.

We request that you approve and return a signed copy of this letter to our office and one to the NMOCD in Santa Fe. Self-addressed envelopes are enclosed.

Yours very truly,

S. J. Okerson

Enclosures

cc: E. D. Newman
Houston, TX

NMOCD
Artesia, NM

Approved: ARCO Oil and Gas Company

By: *J. K. [Signature]*

Date: April 6, 1981