

Husky

Husky Oil Company

600 South Cherry Street
Denver, Colorado 80222
(303) 370-1300

April 22, 1981

Mr. Joe D. Ramey
Division Director
New Mexico Oil Conservation Division
P. O. Box 2088
Santa Fe, NM 87501

RE: Application for Administrative
Approval of Unorthodox Location
of the Husky Calvani No. 1 Well
Eddy County, New Mexico

Dear Mr. Ramey:

Enclosed please find the following items regarding the Application for Administrative Approval of the Unorthodox Location of the Husky Calvani No. 1 Well which will be located in the SE $\frac{1}{4}$ of Section 29, Township 22 South, Range 27 East, Eddy County, New Mexico:

1. Three copies of the Application for Administrative Approval of Unorthodox Location for the captioned well.
2. Three copies of a plat showing the ownership of all leases offsetting the SE $\frac{1}{4}$ of Section 29, Township 22 South, Range 27 East, N.M.P.M. Working Interest Owners being more particularly described on the attached Exhibit "I".
3. Three copies of a Certificate of Mailing stating that all operators of leases offsetting the dedicated acreage for this well, the Supervisor of the District II Office of the New Mexico Oil Conservation Division and the U.S.G.S. have been notified of the Application by Certified mail.

RECEIVED
APR 24 1981
OIL CONSERVATION DIVISION
SANTA FE

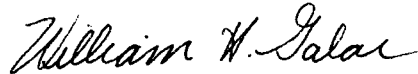
NSL - 1368
Woburn P - Penn
Rule 104 F
5/2 deduction
500' FSL
1980' FEL
Times up
Immediate

Mr. Joe D. Ramey
Page 2
April 22, 1981

If no objections to the granting of this Application are timely filed, applicant respectfully requests this Application be approved administratively.

Please advise the undersigned if further information is needed.

Yours very truly,

A handwritten signature in cursive script, reading "William H. Galac".

William H. Galac
Chief Landman

WHG:gm

Enclosures

April 14, 1981

Mr. Bill Galac
Husky Oil Company
600 South Cherry Street
Denver, Colorado 80222

EXHIBIT "I"

Dear Mr. Galac:

The following listed appear to be Working Interest owners under Sections 28, 29, 30, 31, 32 and 33 in Township 22 South, Range 27 East, N.M.P.M., Eddy County, New Mexico:

Husky Oil Company

Cities Service Company ✓
P. O. Box 1919
Midland, Texas 79702

Coquina Oil Corporation
P. O. Box 2960
Midland, Texas 79702

El Paso Exploration Company ✓
P. O. Box 1492
El Paso, Texas 79978

W. B. Blakemore II ✓
First National Bank Building
Midland, Texas 79701

Madera Gas Limited ✓
640 Continental National Bank Bldg.
Englewood, Colorado

Superior Oil Company ✓
P. O. Box 1900
Midland, Texas 79702

Alpha Twenty-One Corporation
2100 First National Bank Building
Midland, Texas 79701

Morris R. Antweil ✓
814 West Marland
Hobbs, New Mexico 88240

Union Oil Company of California ✓
500 North Marienfeld
Midland, Texas 79701

Belco Petroleum Corporation
411 Petroleum Building
Midland, Texas 79701

Delta Drilling Company
P. O. Box 3467
Midland, Texas 79702

Cotton Petroleum Corporation ✓
Wall Towers West
Midland, Texas 79701

Tenneco Oil Company
6800 Park Ten Blvd.
San Antonio, Texas 78213

Mobil Oil Corporation ✓
P. O. Box 633
Midland, Texas 79702

Thank you.

Currier Abstract Company
Artesia, New Mexico 88210

Angie Warren

APPLICATION FOR ADMINISTRATIVE
APPROVAL OF UNORTHODOX LOCATION

Applicant:	Husky Oil Company (Operator) 600 South Cherry Street Denver, Colorado 80222
Lease:	Mabel Rogers, Etal.
Lease Date:	March 7, 1981
Lease Term:	2 Years
Lands described in Lease Dedicated to Well:	Township 22 South, Range 27 East, N.M.P.M. Section 29: SE $\frac{1}{4}$ Containing 160 acres more or less Eddy County, New Mexico
Name of Well:	Husky Calvani #1
Proposed Unorthodox Location:	Township 22 South, Range 27 East, N.M.P.M. Section 29: SE $\frac{1}{4}$ 500 feet FSL and 1980 feet FEL Eddy County, New Mexico
Reason for Unorthodox Location:	Topographical conditions Due to the proximity of an irrigation canal, the surface location has been moved to 500' FSL and 1980 FEL
New Mexico Oil Conservation Divison Rule Authorizing Application	Rule 104 (D) (II) (F)
Offsetting Leases and Operators:	See attached list of working interest owners as obtained from Currier Abstract Company and relative to Sections 28, 29, 30, 31, 32 and 33, Township 22 South, Range 27 East, N.M.P.M.

Husky

Husky Oil Company

OIL CONSERVATION DIVISION

MAY 11 1981

RECEIVED

600 South Cherry Street
Denver, Colorado 80222
(303) 370-1300

May 8, 1981

Mr. Joe Ramey
Division Director
New Mexico Oil Conservation Division
P. O. Box 2088
Santa Fe, NM 87501

RE: Application for Non-Standard
Location: Calvani Well No. 1
Sec. 29, T22S, R27E
Eddy County, New Mexico

Dear Mr. Ramey:

In response to your letter of April 27, 1981, I enclose three copies of the plat clearly showing the ownership of the offsetting leases. Also attached is an address list of all offset owners insofar as is known to Applicant.

With respect to your Item 3, the location is being resurveyed and will identify the topography necessitating the non-standard location. The plat will be submitted upon receipt from the surveyor.

The proposed test will be drilled to evaluate the Morrow Formation, at a depth of approximately 12,000 feet.

Should you require any additional information, please advise.

Yours very truly,

W. H. Galac

W. H. Galac
Chief Landman

WHG:gm

Enc.

cc: Production Department

R 27 E

Antweil
Randal

UNION OIL Co. 30
Cities Service.

W.B. Blakemore II
MADERA GAS LTD.
Belco Petroleum Corp.

29 MADERA GAS. Ltd.
EL PASO EXPLORATION

28

UNION OIL COMPANY OF CALIF.
W.B. BLAKEMORE II
MADERA GAS. LTD.
EL PASO EXPLORATION Co.

MADERA GAS Cities Service
Ltd.

T
22
S

SUPERIOR
OIL Co.

SUPERIOR
OIL Co.
A.J. Antweil
Cities Service

CITIES SERVICE

HUSKY OIL Co.

HUSKY OIL Co.

Calvan. No 1

SUPERIOR OIL Co. 31
A.J. Antweil

Cities Service.

Cities Service 32
Cotton Petroleum Corp.

Cities Service 33


MADERA GAS Ltd.
Mobil OIL Corp.

Cities Service.

Cities Service
A.J. Antweil.

W.B. Blakemore II
EL PASO EXPLORATION

TD 12200




DEDICATED ACREAGE

HUSKY OIL COMPANY	
LAND	DENVER
APPLICATION FOR ADMINISTRATIVE APPROVAL FOR UNORTHODOX LOCATION	
Date:	
Own. by:	
File No.	



Husky Oil Company



600 South Cherry Street
Denver, Colorado 80222
(303) 370-1300

OIL CONSERVATION DIVISION
SANTA FE

May 12, 1981

Mr. Joe Ramey
Division Director
New Mexico Oil Conservation Division
P. O. Box 2088
Santa Fe, NM 87501

RE: Application for Non-Standard
Location: Calvani Well No. 1
Sec. 29, T22S, R27E
Eddy County, New Mexico

Dear Mr. Ramey:

Further to my letter of May 8, 1981, I enclose three copies of the survey plat requested identifying the topography necessitating the non-standard location.

Should you require any additional information, please advise.

Yours very truly,

W. H. Galac
Chief Landman

WHG:gm

Enc.

NEW MEXICO OIL CONSERVATION COMMISSION
WELL LOCATION AND ACREAGE DEDICATION PLAT

RECEIVED
MAY 15 1981
Form C-102
Supersedes C-128
Effective 4-85

All distances must be from the outer boundaries of the Section

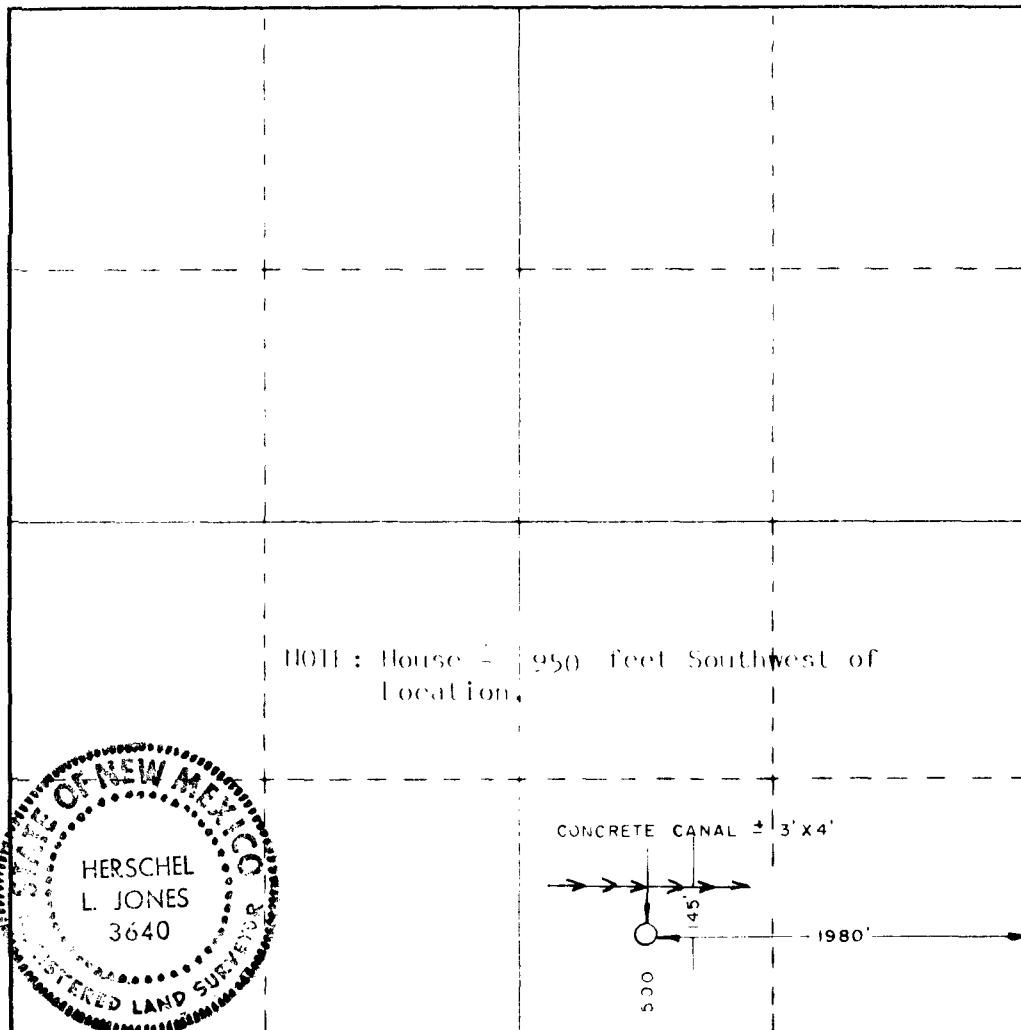
Lessor HUSEY OIL COMPANY			Lease Calvani			WELL OIL CONSERVATION DIVISION 1		
Section Letter "O"	Section 29	Township 22 South	Range 27 East	County Eddy				
Actual Well Location of Well:								
500 feet from the South line and			1980 feet from the East line					
Ground Level Elev. 3151.0	Producing Formation		Pool		Estimated Acreage			

1. Outline the acreage dedicated to the subject well by colored pencil or hatchure marks on the plat below.
2. If more than one lease is dedicated to the well, outline each and identify the ownership thereof (both as to working interest and royalty).
3. If more than one lease of different ownership is dedicated to the well, have the interests of all owners been consolidated by communitization, unitization, force-pooling, etc?

☐ Yes ☐ No If answer is "yes," type of consolidation _____

If answer is "no," list the owners and tract descriptions which have actually been consolidated. (Use reverse side of this form if necessary.) _____

No allowable will be assigned to the well until all interests have been consolidated (by communitization, unitization, forced-pooling, or otherwise) or until a non-standard unit, eliminating such interests, has been approved by the Commission.



CERTIFICATION

I hereby certify that the information contained herein is true and complete to the best of my knowledge and belief

Wm. H. Galac

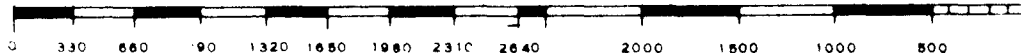

Chief Landman
Husky Oil Company

May 12, 1981

I hereby certify that the well location shown on this plat was plotted from field notes of actual surveys made by me or under my supervision, and that the same is true and correct to the best of my knowledge and belief.

Date Surveyed
March 5, 1981
Registered Professional Engineer
and/or Land Surveyor

[Signature]
Certificate No. **3640**



APPLICATION FOR ADMINISTRATIVE
APPROVAL OF UNORTHODOX LOCATION

Applicant:	Husky Oil Company (Operator) 600 South Cherry Street Denver, Colorado 80222
Lease:	Mabel Rogers, Etal.
Lease Date:	March 7, 1981
Lease Term:	2 Years
Lands described in Lease Dedicated to Well:	Township 22 South, Range 27 East, N.M.P.M. Section 29: SE $\frac{1}{4}$ Containing 160 acres more or less Eddy County, New Mexico
Name of Well:	Husky Calvani #1
Proposed Unorthodox Location:	Township 22 South, Range 27 East, N.M.P.M. Section 29: SE $\frac{1}{4}$ 500 feet FSL and 1980 feet FEL Eddy County, New Mexico
Reason for Unorthodox Location:	Topographical conditions Due to the proximity of an irrigation canal, the surface location has been moved to 500' FSL and 1980 FEL
New Mexico Oil Conservation Division Rule Authorizing Application	Rule 104 (D) (II) (F)
Offsetting Leases and Operators:	See attached list of working interest owners as obtained from Currier Abstract Company and relative to Sections 28, 29, 30, 31, 32 and 33, Township 22 South, Range 27 East, N.M.P.M.

R 27 E



Antweil
Randal



30

29

28

WYE



T
22
S



Calvan, T. S. I.



31

32

33



TD 12200



DEDICATED ACREAGE

HUSKY OIL COMPANY

LAND

DENVER

APPLICATION FOR
ADMINISTRATIVE
APPROVAL FOR UNORTHODOX
LOCATION

Date:

Drawn by:

File No.

AFFIDAVIT OF MAILING

In the matter of the Application
for Administrative Approval of
Unorthodox Location for the
Husky Calvani No. 1 Well
SE¼ of Section 29, Township 22 South,
Range 27 East, N.M.P.M.

STATE OF COLORADO)
) ss
COUNTY OF ARAPAHOE)

William H. Galac, of lawful age, being first duly sworn upon
oath deposes and says:

I certify that I mailed a copy of the Application for Unorthodox
Location of the Husky Calvani No. 1 Well by certified mail to all
operators of leases offsetting the dedicated acreage for this well,
the Supervisor of the District II office of the New Mexico Oil Conser-
vation Division, and the U.S. Geological Survey on this 22nd day
of April, 1981.

William H. Galac
William H. Galac

Subscribed and sworn to before me this 22nd day of April, 1981.

Gaylene A. McCreery
Notary Public for the State of
Colorado

My Commission Expires March 2, 1985

United States Department of the Interior
Geological Survey
P. O. Box 959
Farmington, New Mexico 87401



Husky Oil Company

600 South Cherry Street
Denver, Colorado 80222
(303) 370-1300

April 22, 1981

TO: ALL OFFSET OPERATORS

RE: Application for Administrative
Approval of Unorthodox Location
for the Husky Calvani No. 1 Well
Eddy County, New Mexico

Gentlemen:

Enclosed are the following items regarding the above subject
Application filed this date with the State of New Mexico Oil Conservation
Division:

1. Copy of cover letter to the Oil Conservation Division Office
in Santa Fe, New Mexico.
2. Copy of the Application for Administrative Approval of
Unorthodox Location
3. Copy of Affidavit of Mailing to offset operators, the U.S.G.S., and
the New Mexico Oil Conservation District II office in
Artesia, P. O. Drawer DD, Artesia, NM 88201
4. Three copies of a Waiver of Objection and Consent by
offsetting operators.

According to our records, you are an offset operator to subject
well. If you do not have any objection to this unorthodox location, we
would appreciate your signing all three copies of the enclosed Waiver
of Objection. Please return one copy to the undersigned at the letterhead
address and send one copy to:

Mr. Joe D. Ramey
Division Director
New Mexico Oil Conservation Division
P. O. Box 2088
Santa Fe, New Mexico 87501

The remaining copy is for your files. Pre-stamped, addressed envelopes
are enclosed for your convenience.

Offset Operators
Page 2
April 22, 1981

Please contact the undersigned if you need further information.
Thanking you in advance for your assistance and cooperation in this
matter.

Yours very truly,

William H. Galac
Chief Landman

WHG:gm

Enclosures

MAY 11 1981

RECEIVED

WAIVER OF OBJECTION AND CONSENT
TO THE UNORTHODOX LOCATION OF
THE HUSKY CALVANI NO. 1 WELL

New Mexico Oil Conservation Commission
P. O. Box 2088
Santa Fe, New Mexico 87501

The undersigned, as an operator of a lease offsetting the SE $\frac{1}{4}$ of Section 29, Township 22 South, Range 27 East, N.M.P.M., Eddy County, New Mexico, does hereby acknowledge receipt of the Application for Administrative Approval of Unorthodox Location for the Husky Calvani No. 1 Well.

The undersigned states that it waives any objection that it may have to this unorthodox location and voluntarily consents to the location of the Husky Calvani No. 1 Well.

It is understood that the surface location for the subject well will be 500 feet from the South line and 1980 feet from the East line of Section 29, Township 22 South, Range 27 East, N.M.P.M.

Dated this 5 day of May, 1981.

~~MOBIL OIL CORPORATION~~
Offset Operator

By: J. A. Morris

Title: J. A. Morris

Address: _____

MOBIL INC.

77046

J. A. MORRIS

OIL CONSERVATION DIVISION

MAY 11 1981

WAIVER OF OBJECTION AND CONSENT
TO THE UNORTHODOX LOCATION OF
THE HUSKY CALVANI NO. 1 WELL

RECEIVED

New Mexico Oil Conservation Commission
P. O. Box 2088
Santa Fe, New Mexico 87501

The undersigned, as an operator of a lease offsetting the SE $\frac{1}{4}$ of Section 29, Township 22 South, Range 27 East, N.M.P.M., Eddy County, New Mexico, does hereby acknowledge receipt of the Application for Administrative Approval of Unorthodox Location for the Husky Calvani No. 1 Well.

The undersigned states that it waives any objection that it may have to this unorthodox location and voluntarily consents to the location of the Husky Calvani No. 1 Well.

It is understood that the surface location for the subject well will be 500 feet from the South line and 1980 feet from the East line of Section 29, Township 22 South, Range 27 East, N.M.P.M.

Dated this 6th day of May, 1981.

COQUINA OIL CORPORATION
Offset Operator

By: 

Title: District Exploration Manager

Address: P. O. Drawer 2960

Midland, Texas 79702

OIL CONSERVATION DIVISION

MAY 11 1981

RECEIVED

WAIVER OF OBJECTION AND CONSENT
TO THE UNORTHODOX LOCATION OF
THE HUSKY CALVANI NO. 1 WELL

New Mexico Oil Conservation Commission
P. O. Box 2088
Santa Fe, New Mexico 87501

The undersigned, as an operator of a lease offsetting the SE $\frac{1}{4}$ of Section 29, Township 22 South, Range 27 East, N.M.P.M., Eddy County, New Mexico, does hereby acknowledge receipt of the Application for Administrative Approval of Unorthodox Location for the Husky Calvani No. 1 Well.

The undersigned states that it waives any objection that it may have to this unorthodox location and voluntarily consents to the location of the Husky Calvani No. 1 Well.

It is understood that the surface location for the subject well will be 500 feet from the South line and 1980 feet from the East line of Section 29, Township 22 South, Range 27 East, N.M.P.M.

Dated this 6th day of May, 1981.

COQUINA OIL CORPORATION
Offset Operator

By: *Thomas R. Smith*

Title: District Exploration Manager

Address: P. O. Drawer 2960

Midland, Texas 79702

MAY 11 1981

WAIVER OF OBJECTION AND CONSENT
TO THE UNORTHODOX LOCATION OF
THE HUSKY CALVANI NO. 1 WELL

RECEIVED

New Mexico Oil Conservation Commission
P. O. Box 2088
Santa Fe, New Mexico 87501

The undersigned, as an operator of a lease offsetting the SE 1/4 of Section 29, Township 22 South, Range 27 East, N.M.P.M., Eddy County, New Mexico, does hereby acknowledge receipt of the Application for Administrative Approval of Unorthodox Location for the Husky Calvani No. 1 Well.

The undersigned states that it waives any objection that it may have to this unorthodox location and voluntarily consents to the location of the Husky Calvani No. 1 Well.

It is understood that the surface location for the subject well will be 500 feet from the South line and 1980 feet from the East line of Section 29, Township 22 South, Range 27 East, N.M.P.M.

Dated this MAY 6 day of 1981, 1981.

CITIES SERVICE COMPANY
Offset Operator

By: *S. W. Potter*Title: Engineering ManagerAddress: CITIES SERVICE COMPANY
P.O. BOX 1919
MIDLAND, TEXAS 79702

OIL CONSERVATION DIVISION

MAY 11 1981

RECEIVED

WAIVER OF OBJECTION AND CONSENT
TO THE UNORTHODOX LOCATION OF
THE HUSKY CALVANI NO. 1 WELL

New Mexico Oil Conservation Commission
P. O. Box 2088
Santa Fe, New Mexico 87501

The undersigned, as an operator of a lease offsetting the SE $\frac{1}{4}$ of Section 29, Township 22 South, Range 27 East, N.M.P.M., Eddy County, New Mexico, does hereby acknowledge receipt of the Application for Administrative Approval of Unorthodox Location for the Husky Calvani No. 1 Well.

The undersigned states that it waives any objection that it may have to this unorthodox location and voluntarily consents to the location of the Husky Calvani No. 1 Well.

It is understood that the surface location for the subject well will be 500 feet from the South line and 1980 feet from the East line of Section 29, Township 22 South, Range 27 East, N.M.P.M.

Dated this 5/ day of May, 1981.

SUPERIOR OIL COMPANY
Offset Operator

By: 


Title:

Joint Interest Adm.

Address:

P.O. Box 4500

The Woodlands Texas
77380



WAIVER OF OBJECTION AND CONSENT
TO THE UNORTHODOX LOCATION OF
THE HUSKY CALVANI NO. 1 WELL

New Mexico Oil Conservation Commission
P. O. Box 2088
Santa Fe, New Mexico 87501

The undersigned, as an operator of a lease offsetting the SE $\frac{1}{4}$ of Section 29, Township 22 South, Range 27 East, N.M.P.M., Eddy County, New Mexico, does hereby acknowledge receipt of the Application for Administrative Approval of Unorthodox Location for the Husky Calvani No. 1 Well.

The undersigned states that it waives any objection that it may have to this unorthodox location and voluntarily consents to the location of the Husky Calvani No. 1 Well.

It is understood that the surface location for the subject well will be 500 feet from the South line and 1980 feet from the East line of Section 29, Township 22 South, Range 27 East, N.M.P.M.

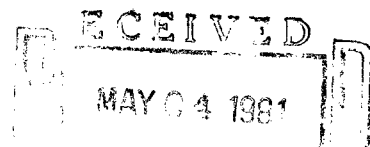
Dated this 29 day of April, 1981.

EL PASO EXPLORATION COMPANY
Offset Operator

By: [Signature]

Title: Regional Lead Manager

Address: 1800 Wilco Blvd.
Midland TX 79701



WAIVER OF OBJECTION AND CONSENT
TO THE UNORTHODOX LOCATION OF
THE HUSKY CALVANI NO. 1 WELL

OIL CONSERVATION DIVISION
SANTA FE

New Mexico Oil Conservation Commission
P. O. Box 2088
Santa Fe, New Mexico 87501

The undersigned, as an operator of a lease offsetting the SE $\frac{1}{4}$ of Section 29, Township 22 South, Range 27 East, N.M.P.M., Eddy County, New Mexico, does hereby acknowledge receipt of the Application for Administrative Approval of Unorthodox Location for the Husky Calvani No. 1 Well.

The undersigned states that it waives any objection that it may have to this unorthodox location and voluntarily consents to the location of the Husky Calvani No. 1 Well.

It is understood that the surface location for the subject well will be 500 feet from the South line and 1980 feet from the East line of Section 29, Township 22 South, Range 27 East, N.M.P.M.

Dated this 28th day of April, 1981.

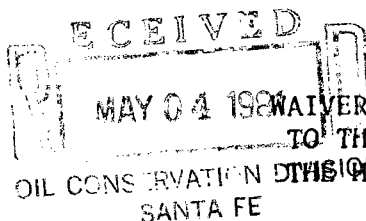
BELCO PETROLEUM CORPORATION
Offset Operator

By: W. R. Allen

Title: Exploration Manager- Midland District

Address: 411 Petroleum Building

Midland, Texas 79701



WAIVER OF OBJECTION AND CONSENT
TO THE UNORTHODOX LOCATION OF
THIS HUSKY CALVANI NO. 1 WELL
OIL CONSERVATION DIVISION
SANTA FE

New Mexico Oil Conservation Commission
P. O. Box 2088
Santa Fe, New Mexico 87501

The undersigned, as an operator of a lease offsetting the SE $\frac{1}{4}$ of Section 29, Township 22 South, Range 27 East, N.M.P.M., Eddy County, New Mexico, does hereby acknowledge receipt of the Application for Administrative Approval of Unorthodox Location for the Husky Calvani No. 1 Well.

The undersigned states that it waives any objection that it may have to this unorthodox location and voluntarily consents to the location of the Husky Calvani No. 1 Well.

It is understood that the surface location for the subject well will be 500 feet from the South line and 1980 feet from the East line of Section 29, Township 22 South, Range 27 East, N.M.P.M.

Dated this 28 day of April, 1981.


W. B. BLAKEMORE II
Offset Operator

By: William B. Blakemore II

Title: _____

Address: 2100 FNB Bldg.
MIDLAND, TEXAS 79701

WAIVER OF OBJECTION AND CONSENT
TO THE UNORTHODOX LOCATION OF
THE HUSKY CALVANI NO. 1 WELL



New Mexico Oil Conservation Commission
P. O. Box 2088
Santa Fe, New Mexico 87501

The undersigned, as an operator of a lease offsetting the SE $\frac{1}{4}$ of Section 29, Township 22 South, Range 27 East, N.M.P.M., Eddy County, New Mexico, does hereby acknowledge receipt of the Application for Administrative Approval of Unorthodox Location for the Husky Calvani No. 1 Well.

The undersigned states that it waives any objection that it may have to this unorthodox location and voluntarily consents to the location of the Husky Calvani No. 1 Well.

It is understood that the surface location for the subject well will be 500 feet from the South line and 1980 feet from the East line of Section 29, Township 22 South, Range 27 East, N.M.P.M.

Dated this 28 day of April, 1981.


MADERA GAS LIMITED
Offset Operator

By: 

Title: General Partner

Address: 640 Continental Natl. Bank Bldg.

3333 So Bannock St.
Englewood, CO 80110



WAIVER OF OBJECTION AND CONSENT
TO THE UNORTHODOX LOCATION OF
THE HUSKY CALVANI NO. 1 WELL

New Mexico Oil Conservation Commission
P. O. Box 2088
Santa Fe, New Mexico 87501

The undersigned, as an operator of a lease offsetting the SE $\frac{1}{4}$ of Section 29, Township 22 South, Range 27 East, N.M.P.M., Eddy County, New Mexico, does hereby acknowledge receipt of the Application for Administrative Approval of Unorthodox Location for the Husky Calvani No. 1 Well.

The undersigned states that it waives any objection that it may have to this unorthodox location and voluntarily consents to the location of the Husky Calvani No. 1 Well.

It is understood that the surface location for the subject well will be 500 feet from the South line and 1980 feet from the East line of Section 29, Township 22 South, Range 27 East, N.M.P.M.

Dated this 4th day of May, 1981.

UNION OIL COMPANY OF CALIFORNIA
Offset Operator

By: *A. F. Henry*


Title: District Operations Mgr.

Address: P. O. Box 671

Midland, Texas 79702

WAIVER OF OBJECTION AND CONSENT
TO THE UNORTHODOX LOCATION OF
THE HUSKY CALVANI NO. 1 WELL

New Mexico Oil Conservation Commission
P. O. Box 2088
Santa Fe, New Mexico 87501



The undersigned, as an operator of a lease offsetting the SE $\frac{1}{4}$ of Section 29, Township 22 South, Range 27 East, N.M.P.M., Eddy County, New Mexico, does hereby acknowledge receipt of the Application for Administrative Approval of Unorthodox Location for the Husky Calvani No. 1 Well.

The undersigned states that it waives any objection that it may have to this unorthodox location and voluntarily consents to the location of the Husky Calvani No. 1 Well.

It is understood that the surface location for the subject well will be 500 feet from the South line and 1980 feet from the East line of Section 29, Township 22 South, Range 27 East, N.M.P.M.

Dated this 28th day of April, 1981.

DELTA DRILLING COMPANY
Offset Operator

By: 

Title: Division Land Manager

Address: Delta Drilling Co.

P.O. Box 3467

Midland, Texas 79702

WAIVER OF OBJECTION AND CONSENT
TO THE UNORTHODOX LOCATION OF
THE HUSKY CALVANI NO. 1 WELL

RECEIVED
APR 10 1981

OIL CONSERVATION DIVISION
SANTA FE

New Mexico Oil Conservation Commission
P. O. Box 2088
Santa Fe, New Mexico 87501

The undersigned, as an operator of a lease offsetting the SE $\frac{1}{4}$ of Section 29, Township 22 South, Range 27 East, N.M.P.M., Eddy County, New Mexico, does hereby acknowledge receipt of the Application for Administrative Approval of Unorthodox Location for the Husky Calvani No. 1 Well.

The undersigned states that it waives any objection that it may have to this unorthodox location and voluntarily consents to the location of the Husky Calvani No. 1 Well.

It is understood that the surface location for the subject well will be 500 feet from the South line and 1980 feet from the East line of Section 29, Township 22 South, Range 27 East, N.M.P.M.

Dated this 28 day of April, 1981.

TENNECO OIL COMPANY
Offset Operator

By: JRB
Title: FOR: L. C. STROTHER
Address: DIVISION PROD. & MARKETING
6800 Park Dr
San Antonio Texas
78215

WAIVER OF OBJECTION AND CONSENT
TO THE UNORTHODOX LOCATION OF
THE HUSKY CALVANI NO. 1 WELL

New Mexico Oil Conservation Commission
P. O. Box 2088
Santa Fe, New Mexico 87501

RECEIVED
APR 1 1981
OIL CONSERVATION DIVISION
SANTA FE

The undersigned, as an operator of a lease offsetting the SE $\frac{1}{4}$ of Section 29, Township 22 South, Range 27 East, N.M.P.M., Eddy County, New Mexico, does hereby acknowledge receipt of the Application for Administrative Approval of Unorthodox Location for the Husky Calvani No. 1 Well.

The undersigned states that it waives any objection that it may have to this unorthodox location and voluntarily consents to the location of the Husky Calvani No. 1 Well.

It is understood that the surface location for the subject well will be 500 feet from the South line and 1980 feet from the East line of Section 29, Township 22 South, Range 27 East, N.M.P.M.

Dated this 27 day of April, 1981.


ALPHA TWENTY-ONE CORPORATION
Offset Operator

By: [Signature]

Title: EXEC. V.P.

Address: 2100 FDR Bldg.
M. D. LAND TEX 79701

WAIVER OF OBJECTION AND CONSENT
TO THE UNORTHODOX LOCATION OF
THE HUSKY CALVANI NO. 1 WELL



New Mexico Oil Conservation Commission
P. O. Box 2088
Santa Fe, New Mexico 87501

The undersigned, as an operator of a lease offsetting the SE $\frac{1}{4}$ of Section 29, Township 22 South, Range 27 East, N.M.P.M., Eddy County, New Mexico, does hereby acknowledge receipt of the Application for Administrative Approval of Unorthodox Location for the Husky Calvani No. 1 Well.

The undersigned states that it waives any objection that it may have to this unorthodox location and voluntarily consents to the location of the Husky Calvani No. 1 Well.

It is understood that the surface location for the subject well will be 500 feet from the South line and 1980 feet from the East line of Section 29, Township 22 South, Range 27 East, N.M.P.M.

Dated this 27th day of April, 1981.

MORRIS R. ANTWEIL
Offset Operator



Title: _____

Address: Box 2010

Hobbs, NM 88240



STATE OF NEW MEXICO
ENERGY AND MINERALS DEPARTMENT
OIL CONSERVATION DIVISION

April 27, 1981

BRUCE KING
GOVERNOR

LARRY KEHOE
SECRETARY

POST OFFICE BOX 1119
STATE LAND OFFICE BUILDING
SANTA FE, NEW MEXICO 87501
(505) 827-2414


Husky Oil Company
600 South Cherry Street
Denver, Colorado 80222

Re: Application for Non-Standard
Location: Calvani Well No. 1,
Sec. 29, T-22-S, R-27-E, Eddy
County, New Mexico

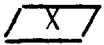
We may not process the subject application for non-standard location until the required information or plats checked below (is) (are) submitted.

Read

A plat must be submitted clearly showing the ownership of the offsetting leases.



A statement must be submitted that offset owners have been notified of the application by certified mail.



A plat must be submitted fully identifying the topography necessitating the non-standard location.

Read

Other: Please show the formation(s) for which the unorthodox location is sought.

Very truly yours,

R. L. STAMETS
Technical Support Chief

RLS/dr