




S. J. Okerson
District Superintendent

July 7, 1981

File: SJ0-986.51 x WF-821

Re: Request for Administrative Approval
Revised Unorthodox Location
Willow Lake Unit Well No. 4-Y
Eddy County, New Mexico



*WC & Perm formation
NSL Rule 104F
7-29-81*

The State of New Mexico
Energy and Minerals Department
Oil Conservation Division
P. O. Box 2088
Santa Fe, NM 87501

Gentlemen:

Amoco Production Company requests administrative approval of a revised location of an unorthodox site originally approved in State hearing on April 20, 1981, (Case No. 7215, Order No. R-6654). Approval was granted to locate the well at an unorthodox site 1980' FSL & 660' FWL, Section 14, T-24-S, R-28-E, NMPM. The S/2 of said Section 14 is to be dedicated to the well. However, because of a railroad right-of-way running through the section, a location change is necessitated and a request is for approval of a new location at 1980' FSL & 860' FWL, Section 14, T-24-S, R-28-E, NMPM.

Offset operators to this lease have been requested to notify your office of their approval of this unorthodox location. Attached are copies of certified letter receipts addressed to them. Also enclosed are a plat and a map.

Yours very truly,

Attachments

cc: E. D. Newman - Houston, TX
NMOCD - Artesia

SECTION 14, TOWNSHIP 24 SOUTH, RANGE 28 EAST
EDDY COUNTY NEW MEXICO

10 11
15 14

11 12
14 13

14

860

SEE INSET

ALTERNATE NO. 1

15 14
22 23

14 13
23 24

AMOCO PRODUCTION CO.
WILLOW LAKE UNIT NO. 4-Y

ALTERNATE NO. 1

ALTERNATE NO. 2

INSET

1" = 100'

I HEREBY CERTIFY THAT THE LOCATION WAS
MADE BY A METHOD TAKEN IN THE FIELD BY
A BONA FIDE SURVEYOR WITH MEASURING
VISION, AND THAT THE SAME IS TRUE AND
CORRECT TO THE BEST OF MY KNOWLEDGE
AND BELIEF.

John W. West
JOHN W. WEST
S.W. 1/4, SEC. 14, T. 24 S., R. 28 E.,
EDDY COUNTY, N.M.
NO. 8065
NO. 2100
NO. 3139
NO. 8065

AMOCO PRODUCTION CO.

WILLOW LAKE UNIT No. 4-Y LOCATED 1980
FEET FROM THE SOUTH LINE and 860 FEET FROM
THE WEST LINE OF SECTION 14, TOWNSHIP 24 SOUTH,
RANGE 28 EAST, N.M.P.M., EDDY COUNTY, N.M.

JOHN W. WEST ENGINEERING COMPANY

CONSULTING ENGINEERS

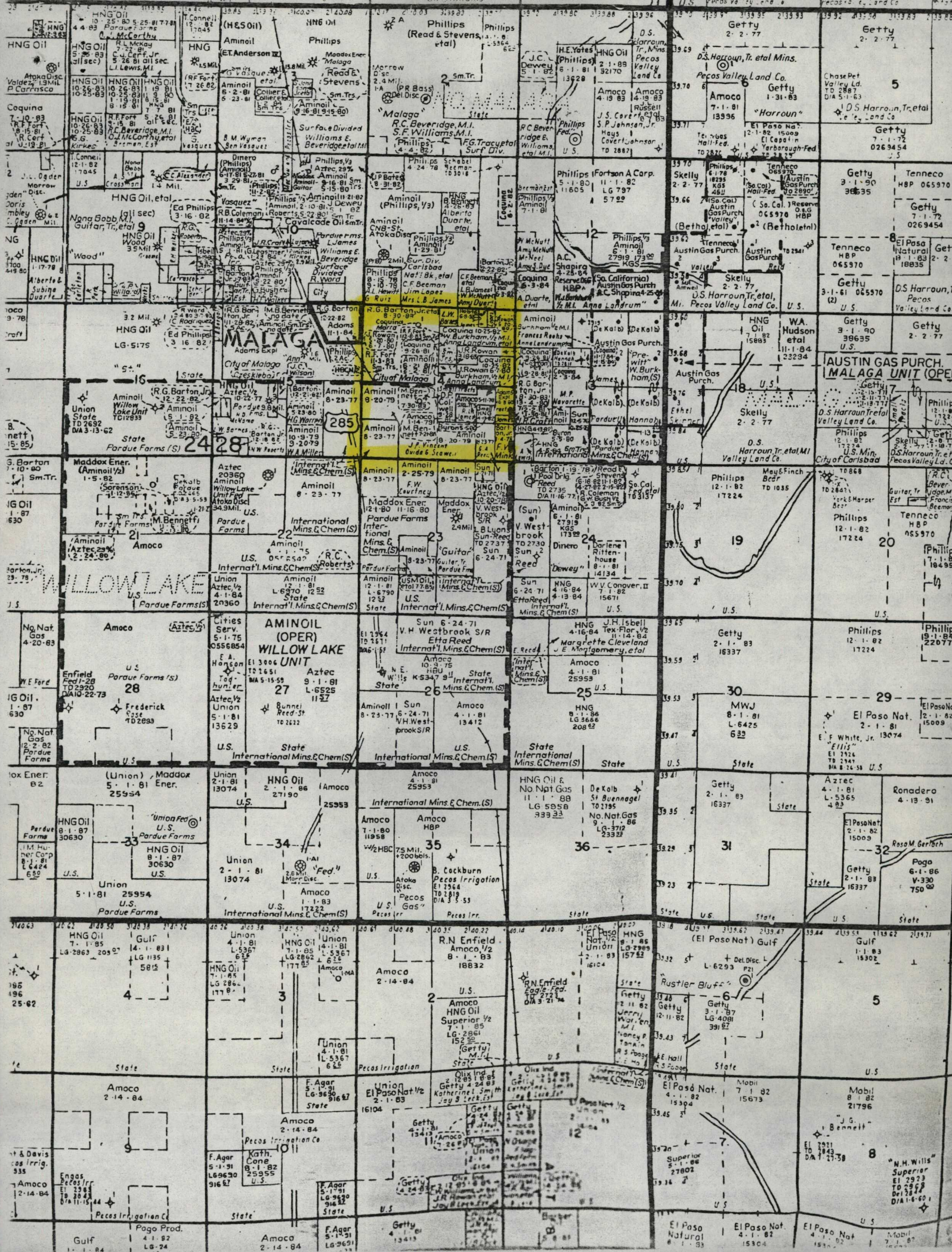
HOBBS, NEW MEXICO

Scale: 1" = 1000'

Drawn by MTPAEZ

Date 7/6/81

Sheet of 1



7-7-81

PS Form 3811, Jan. 1979

① SENDER: Complete items 1, 2, and 3.
Add your address in the "RETURN TO" space on reverse.

1. The following service is requested (check one.)
☒ Show to whom and date delivered.....¢
☐ Show to whom, date and address of delivery.....¢
☐ RESTRICTED DELIVERY
 Show to whom and date delivered.....¢
☐ RESTRICTED DELIVERY.
 Show to whom, date, and address of delivery.\$____

(CONSULT POSTMASTER FOR FEES)

2. ARTICLE ADDRESSED TO:
Cosquina Oil Corp.
P.O. Box 2690
Midland, TX 79702

3. ARTICLE DESCRIPTION:

REGISTERED NO.	CERTIFIED NO.	INSURED NO.
	<i>PO 8</i>	
	<i>3839622</i>	

(Always obtain signature of addressee or agent)

I have received the article described above.
 SIGNATURE ☐ Addressee ☐ Authorized agent

4. DATE OF DELIVERY POSTMARK

5. ADDRESS (Complete only if requested)

6. UNABLE TO DELIVER BECAUSE: CLERK'S INITIALS

RETURN RECEIPT, REGISTERED, INSURED AND CERTIFIED MAIL

7-7-81

PS Form 3811, Jan. 1979

① SENDER: Complete items 1, 2, and 3.
Add your address in the "RETURN TO" space on reverse.

1. The following service is requested (check one.)
☒ Show to whom and date delivered.....¢
☐ Show to whom, date and address of delivery.....¢
☐ RESTRICTED DELIVERY
 Show to whom and date delivered.....¢
☐ RESTRICTED DELIVERY.
 Show to whom, date, and address of delivery.\$____

(CONSULT POSTMASTER FOR FEES)

2. ARTICLE ADDRESSED TO:
Adams Exploration Co.
P.O. Box 10585
Midland, TX 79702

3. ARTICLE DESCRIPTION:

REGISTERED NO.	CERTIFIED NO.	INSURED NO.
	<i>PO 8</i>	
	<i>3839621</i>	

(Always obtain signature of addressee or agent)

I have received the article described above.
 SIGNATURE ☐ Addressee ☐ Authorized agent

4. DATE OF DELIVERY POSTMARK

5. ADDRESS (Complete only if requested)

6. UNABLE TO DELIVER BECAUSE: CLERK'S INITIALS

RETURN RECEIPT, REGISTERED, INSURED AND CERTIFIED MAIL



S. J. Okerson
District Superintendent

Amoco Production Company (USA)

Post Office Box 68
Hobbs, New Mexico 88240

July 7, 1981

File: SJ0-986.51 x WF-820

Re: Waivers Consent for Unorthodox Location
Willow Lake Unit Well No. 4-Y
Eddy County, New Mexico

Coquina Oil Corporation
P. O. Box 2690
Midland, TX 79702

Gentlemen:

Amoco requests your approval, as an offset operator, of the unorthodox location of our Willow Lake Unit Well No. 4-Y located 1980' FSL & 860' FWL, Section 14, T-24-S, R-28-E, NMPM, Eddy County, New Mexico.

The well was originally approved in State hearing (Case No. 7215, Order No. R-6654) as an unorthodox location at 1980' FSL & 660' FWL, Section 14, T-24-S, R-28-E, NMPM. However, because of railroad right-of-way running through Section 14, a location change is necessitated.

We request that you approve and return signed copy of this letter to our office and to the NMOCD in Santa Fe. Self-addressed envelopes are enclosed.

Yours very truly,

Enclosures


cc: E. D. Newman
NMOCD, Artesia

APPROVED:
BY: Coquina Oil Corporation
DATE: July 14, 1981



S. J. Okerson
District Superintendent

July 7, 1981



File: SJ0-986.51 x WF-822

Re: Waivers Consent for Unorthodox Location
Willow Lake Unit Well No. 4-Y
Eddy County, New Mexico

Adams Exploration
P. O. Box 10585
Midland, TX 79702

Gentlemen:

Amoco requests your approval, as an offset operator, of the unorthodox location of our Willow Lake Unit Well No. 4-Y located 1980' FSL & 860' FWL, Section 14, T-24-S, R-28-E, NMPM, Eddy County, New Mexico.

The well was originally approved in State hearing (Case No. 7215, Order No. R-6654) as an unorthodox location at 1980' FSL & 660' FWL, Section 14, T-24-S, R-28-E, NMPM. However, because of railroad right-of-way running through Section 14, a location change is necessitated.

We request that you approve and return signed copy of this letter to our office and to the NMOCD in Santa Fe. Self-addressed envelopes are enclosed.

Yours very truly,

Enclosures

cc: E. D. Newman
NMOCD, Artesia

APPROVED: Adams Exploration Company

BY: James C. Brown

DATE: 7/18/81