

Tenneco Oil
Exploration and Production
A Tenneco Company

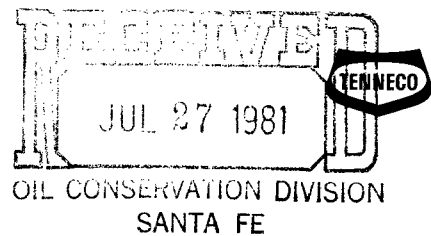
Rocky Mountain Division

P.O. Box 3249
Englewood, Colorado 80155
(303) 740-4800

Certified Mail
Return Receipt Requested

New Mexico Oil Conservation Division
P.O. Box 2088
Santa Fe, NM 87501
Attn: Joe D. Ramey

New Mexico Oil Conservation Division
1000 Rio Brazos Road
Aztec, NM 87401
Attn: Frank Chavez



Delivery Address:
6061 South Willow Drive
Englewood, Colorado

July 23, 1981

Re: Application for Unorthodox Location
Vandewart B-1E, 1950'FNL, 1425'FEL
Sec 14, T29N, R8W, San Juan, New Mexico

Gentlemen:

Attached in duplicate (to each office) are a well location plat (C-102) with a sketch of the surrounding conditions and an ownership plat for the above referenced well.

This well was originally to be staked at 1750'FNL and 790'FEL. It had to be moved due to proximity of other well locations, pipelines and topographic conditions. The proposed location is the only acceptable site for this well.

A copy of this application is being submitted to all offset operators by certified mail with a request that they furnish your Santa Fe office with a waiver of objection.

Pursuant to the authority of Rule 104-F we respectfully request your approval of an exemption to the standard well location requirements.

Yours very truly,

TENNECO OIL COMPANY

Don H. Morrison

Don H. Morrison
Production Analyst

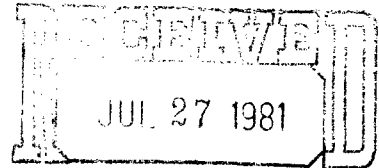
DHM/lo
Enclosures

W A I V E R

_____ hereby waives objection to Tenneco Oil Company's
application for unorthodox location for their Vandewart B-1E proposed above.

BY: _____

DATE: _____



OIL CONSERVATION DIVISION
SANTA FE

Mailing List
Application for Unorthodox Location
Tenneco Vandewart B-1E, 1950'FNL, 1425'FEL
Sec 14, T29N, R8W, San Juan, New Mexico

El Paso Natural Gas
P.O. Box 990
Farmington, NM 87401
Attn: Carl E. Matthews

OIL CONSERVATION DIVISION

P. O. BOX 2088

SANTA FE, NEW MEXICO 87501

All distances must be from the outer boundaries of the Section

Form C-107

Revised 10-1-78

STATE OF NEW MEXICO
ENERGY AND MINERALS DEPARTMENT

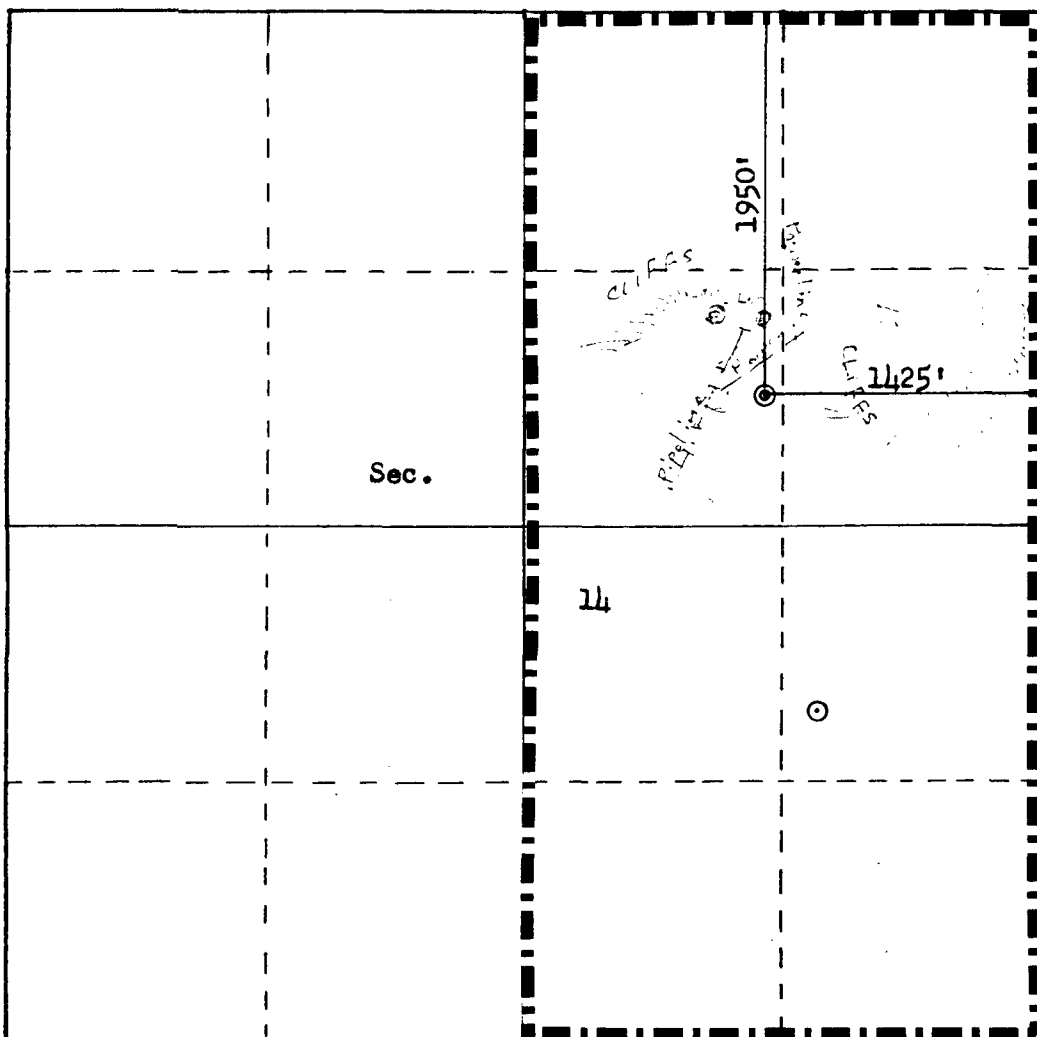
Operator TENNECO OIL COMPANY			Lease VANDEWART "B"		
Unit Letter G	Section 14	Township 29N	Range 8W	County San Juan	
Actual Footage Location of Well: 1950 feet from the North line and 1425 feet from the East line					
Ground Level Elev: 6713	Producing Formation Dakota	Pool Basin Dakota		Dedicated Acreage: 320 Acres	

1. Outline the acreage dedicated to the subject well by colored pencil or hachure marks on the plat below.
2. If more than one lease is dedicated to the well, outline each and identify the ownership thereof (both as to working interest and royalty).
3. If more than one lease of different ownership is dedicated to the well, have the interests of all owners been consolidated by communitization, unitization, force-pooling, etc?

☐ Yes ☐ No If answer is "yes," type of consolidation _____

If answer is "no," list the owners and tract descriptions which have actually been consolidated. (Use reverse side of this form if necessary.) _____

No allowable will be assigned to the well until all interests have been consolidated (by communitization, unitization, forced-pooling, or otherwise) or until a non-standard unit, eliminating such interests, has been approved by the Commission.



Scale: 1"=1000'


CERTIFICATION

I hereby certify that the information contained herein is true and complete to the best of my knowledge and belief.

Name Don H. Morrison
 Position Production Analyst
 Company Tenneco Oil Company
 Date July 22, 1981

I hereby certify that the well location shown on this plat was plotted from field notes of actual surveys made by me or under my supervision, and that the same is true and correct to the best of my knowledge and belief.

Date Surveyed July 14, 1981
 Registered Professional Engineer and Land Surveyor
Fred B. Kerr
 Certificate No. 3950



R 8 W