

Tenneco Oil
Exploration and Production
A Tenneco Company

Rocky Mountain Division

P.O. Box 3249
Englewood, Colorado 80155
(303) 740-4800

Delivery Address:
6061 South Willow Drive
Englewood, Colorado

Certified Mail
Return Receipt Requested

July 23, 1981

New Mexico Oil Conservation Division
P.O. Box 2088
Santa Fe, NM 87501
Attn: Joe D. Ramey

New Mexico Oil Conservation Division
1000 Rio Brazos Road
Aztec, NM 87401
Attn: Frank Chavez

Re: Application for Unorthodox Location
Tenneco Martin Com #1, 1910'FSL, 1840'FEL
Sec 7, T31N, R7W, San Juan, New Mexico

Gentlemen:

Attached in duplicate (to each office) are a well location plat (C-102) with a sketch of the surrounding conditions and an ownership plat for the above referenced well.

Due to the placement of Tract 54's boundaries, the well location does not meet state spacing requirements. The proposed location is the only geologic and topographic site acceptable.

A copy of this application is being submitted to all offset operators by certified mail with a request that they furnish your Santa Fe office with a waiver of objection.

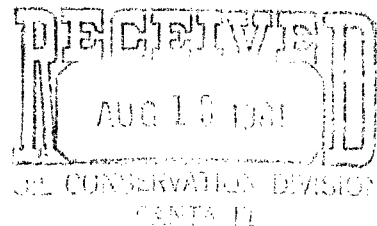
Pursuant to the authority of Rule 104-F we respectfully request your approval of an exemption to the standard well location requirements.

Yours very truly,

TENNECO OIL COMPANY

Don H. Morrison
Don H. Morrison
Production Analyst

DHM/lo
Enclosures



W A I V E R

_____ hereby waives objection to Tenneco Oil Company's
application for unorthodox location for their Tenneco Martin Com #1 proposed above.

BY: _____

DATE: _____

Mailing List
Application for Unorthodox Location
Tenneco Martin Com #1, 1910'FSL, 1840'FEL
Sec 7, T31N, R7W, San Juan, New Mexico

Amoco Production
501 Airport Drive
Farmington, NM 87401
Attn: E. E. Svoboda

Southland Royalty
Bloomfield Highway
Farmington, NM 87401
Attn: L. O. Van Ryan

El Paso Natural Gas
P.O. Box 990
Farmington, NM 87401
Attn: Carl E. Matthews

Martin Exploration
1919 14th Street, Ste. 400
Boulder, CO 80302
Attn: William McCoy

OIL CONSERVATION DIVISION

P. O. BOX 2088

SANTA FE, NEW MEXICO 87501

Form C-107
Revised 10-1-72

STATE OF NEW MEXICO

ENERGY AND MINERALS DEPARTMENT

All distances must be from the outer boundaries of the Section.

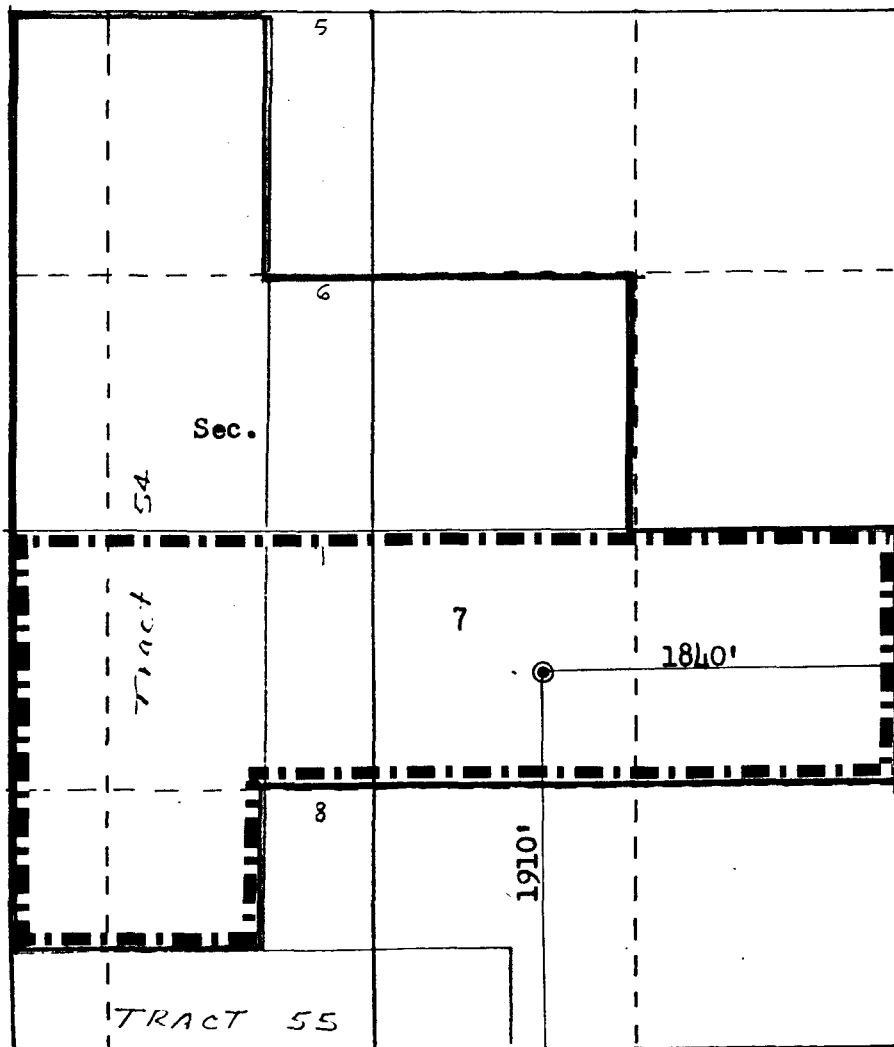
Operator TENNECO OIL COMPANY			Lease Martin Com		Well No. 1
Unit Letter J	Section 7	Township 31N	Range 7W	County San Juan	
Actual Footage Location of Well: 1910 feet from the South line and 1840 feet from the East line					
Ground Level Elev. 6548	Producing Formation Mesaverde/Pictured Cliffs		Pool Undesignated Mesaverde/Pict. Cliffs		Dedicated Acreage: 317/158.91 Acres

1. Outline the acreage dedicated to the subject well by colored pencil or hachure marks on the plat below.
2. If more than one lease is dedicated to the well, outline each and identify the ownership thereof (both as to working interest and royalty).
3. If more than one lease of different ownership is dedicated to the well, have the interests of all owners been consolidated by communitization, unitization, force-pooling, etc?

☐ Yes ☐ No If answer is "yes," type of consolidation _____

If answer is "no," list the owners and tract descriptions which have actually been consolidated. (Use reverse side of this form if necessary.) _____

No allowable will be assigned to the well until all interests have been consolidated (by communitization, unitization, forced-pooling, or otherwise) or until a non-standard unit, eliminating such interests, has been approved by the Commission.



Scale: 1"=1000'

CERTIFICATION

I hereby certify that the information contained herein is true and complete to the best of my knowledge and belief.

Don H. Morrison
Name

Don H. Morrison

Position

Production Analyst

Company

Tenneco Oil Company

Date

July 13, 1981

I hereby certify that the well location shown on this plat was plotted from field notes of actual surveys made by me or under my supervision, and that the same is true and correct to the best of my knowledge and belief.

Date Surveyed

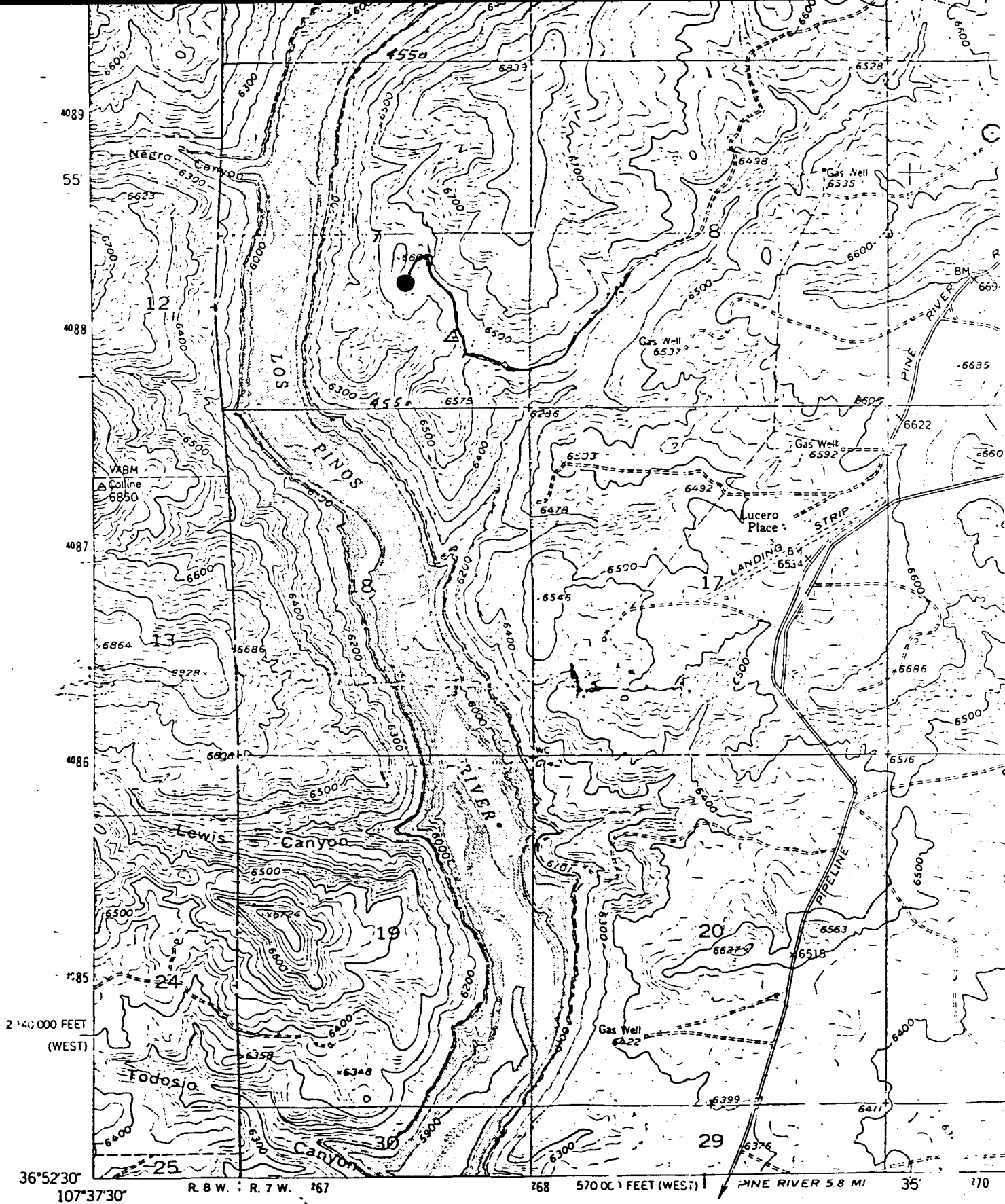
July 13, 1981

Registered Professional Engineer
and Land Surveyor

Fred B. Kerr
Fred B. Kerr

Certificate No.

3950 B. KERR, JR.



Mapped, edited,

Control by USGS

Topography by ph
aerial photographs

Polyconic project
10,000-foot grid based on New Mexico coordinate system,
west and central zones
1000-meter Universal Transverse Mercator grid ticks,
zone 13, shown in blue

Revisions shown in purple compiled from aerial photographs
taken 1971. This information not field checked

Vicinity Map for
TENNECO OIL COMPANY #1 MARTIN COM
1910'FSL 1840'FEL Sec. 7-T31N-R7W
SAN JUAN COUNTY, NEW MEXICO

27 MILES

UTM GRID AND 1911 MAGNETIC NORTH
DECLINATION AT CENTER OF SHEET

4571
(NAVAJO DAM)
1:62,500

AZTEC
8-1-71
\$12.10

NM0560416

AZTEC
8-1-71
\$12.10

12

NM0560417

AZTEC
8-1-71
\$12.10

13

NM0560418

EL PASO

24

SF080854
SF079351

(PAN AMERICAN, ETAL)

25
(EL PASO)

6

(AMOCO)

Tr 5.4

SAMONS

(AMOCO)

18

LUCERO

CASE

(EL PASO)

(AMOCO)

19

MCKAY

SF080557

(EL PASO)

LUCERO

30

(AMOCO)

SF079082

5

(EL PASO)

8

SF078996

(EL PASO)

17

SF078998

(EL PASO)

20

SF079045

29

(EL PASO)
SF079082

4

(EL PASO)

SF078998

PAUL S. REA

(EL PASO)

15

E8734
E5382

(EL PASO)

21

SF079043

28

SF079043

(EL PASO)
3 SF 078996
(AMOCO)

SAUL A. YAGER

SAUL YAGER

03358

(EL PASO)

15

03356

NORTHEAST BLANCO UN
BLACKWOOD & NICHOLS, OPERATOR

22

(EL PASO)

27

SF079003

AZTEC
8-16-76
2

STATE

03358

A.L. HARRINGTON

(EL PASO)

14

03356

23

(EL PASO)

26

SF079010

**Tenneco Oil
Exploration and Production**
A Tenneco Company

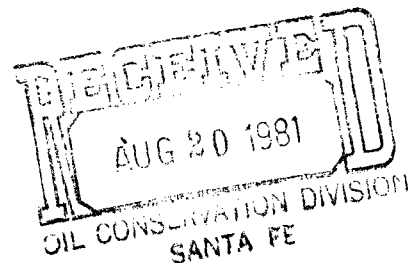
Rocky Mountain Division

P.O. Box 3249
Englewood, Colorado 80155
(303) 740-4800

Delivery Address:
6061 South Willow Drive
Englewood, Colorado

Certified Mail
Return Receipt Requested

July 23, 1981



New Mexico Oil Conservation Division
P.O. Box 2088
Santa Fe, NM 87501
Attn: Joe D. Ramey

New Mexico Oil Conservation Division
1000 Rio Brazos Road
Aztec, NM 87401
Attn: Frank Chavez

Re: Application for Unorthodox Location
Tenneco Martin Com #1, 1910'FSL, 1840'FEL
Sec 7, T31N, R7W, San Juan, New Mexico

Gentlemen:

Attached in duplicate (to each office) are a well location plat (C-102) with a sketch of the surrounding conditions and an ownership plat for the above referenced well.

Due to the placement of Tract 54's boundaries, the well location does not meet state spacing requirements. The proposed location is the only geologic and topographic site acceptable.

A copy of this application is being submitted to all offset operators by certified mail with a request that they furnish your Santa Fe office with a waiver of objection.

Pursuant to the authority of Rule 104-F we respectfully request your approval of an exemption to the standard well location requirements.

Yours very truly,

TENNECO OIL COMPANY

Don H. Morrison

Don H. Morrison
Production Analyst

DHM/lo
Enclosures



El Paso Natural Gas Co W A I V E R
hereby waives objection to Tenneco Oil Company's
application for unorthodox location for their Tenneco Martin Com #1 proposed above.

BY: *John A. Allen*

DATE: *Aug 12, 1981*

Tenneco Oil
Exploration and Production
A Tenneco Company



Rocky Mountain Division


P.O. Box 3249
Englewood, Colorado 80155
(303) 740-4800

Delivery Address:
6061 South Willow Drive
Englewood, Colorado

Certified Mail
Return Receipt Requested

July 23, 1981

New Mexico Oil Conservation Division
P.O. Box 2088
Santa Fe, NM 87501
Attn: Joe D. Ramey



New Mexico Oil Conservation Division
1000 Rio Brazos Road
Aztec, NM 87401
Attn: Frank Chavez

Re: Application for Unorthodox Location
Tenneco Martin Com #1, 1910'FSL, 1840'FEL
Sec 7, T31N, R7W, San Juan, New Mexico

Gentlemen:

Attached in duplicate (to each office) are a well location plat (C-102) with a sketch of the surrounding conditions and an ownership plat for the above referenced well.

Due to the placement of Tract 54's boundaries, the well location does not meet state spacing requirements. The proposed location is the only geologic and topographic site acceptable.

A copy of this application is being submitted to all offset operators by certified mail with a request that they furnish your Santa Fe office with a waiver of objection.

Pursuant to the authority of Rule 104-F we respectfully request your approval of an exemption to the standard well location requirements.

Yours very truly,

TENNECO OIL COMPANY

Don H. Morrison

Don H. Morrison
Production Analyst

DHM/lo
Enclosures

W A I V E R
Martin Exploration Mgmt. Corp. hereby waives objection to Tenneco Oil Company's application for unorthodox location for their Tenneco Martin Com #1 proposed above.

BY: *Wade K. Abbott*

DATE: August 11, 1981

**Tenneco Oil
Exploration and Production**
A Tenneco Company




Rocky Mountain Division

P.O. Box 3249
Englewood, Colorado 80155
(303) 740-4800

Delivery Address:
6061 South Willow Drive
Englewood, Colorado

Certified Mail
Return Receipt Requested

July 23, 1981



New Mexico Oil Conservation Division
P.O. Box 2088
Santa Fe, NM 87501
Attn: Joe D. Ramey

New Mexico Oil Conservation Division
1000 Rio Brazos Road
Aztec, NM 87401
Attn: Frank Chavez

Re: Application for Unorthodox Location
Tenneco Martin Com #1, 1910'FSL, 1840'FEL
Sec 7, T31N, R7W, San Juan, New Mexico

Gentlemen:

Attached in duplicate (to each office) are a well location plat (C-102) with a sketch of the surrounding conditions and an ownership plat for the above referenced well.

Due to the placement of Tract 54's boundaries, the well location does not meet state spacing requirements. The proposed location is the only geologic and topographic site acceptable.

A copy of this application is being submitted to all offset operators by certified mail with a request that they furnish your Santa Fe office with a waiver of objection.

Pursuant to the authority of Rule 104-F we respectfully request your approval of an exemption to the standard well location requirements.

Yours very truly,

TENNECO OIL COMPANY

Don H. Morrison

Don H. Morrison
Production Analyst

DHM/lo
Enclosures

W A I V E R

Tenneco Production Company hereby waives objection to Tenneco Oil Company's application for unorthodox location for their Tenneco Martin Com #1 proposed above.

BY: *[Signature]*

DATE: *8-11-81*



STATE OF NEW MEXICO
ENERGY AND MINERALS DEPARTMENT

OIL CONSERVATION DIVISION
AZTEC DISTRICT OFFICE

1000 RIO BRAZOS ROAD
AZTEC, NEW MEXICO 87410
(505) 334-6178

OIL CONSERVATION DIVISION
BOX 2088
SANTA FE, NEW MEXICO 87501

DATE 5-1-81

RE: Proposed MC _____
Proposed DHC _____
Proposed NSL _____
Proposed SWD _____
Proposed WFX _____
Proposed PMX _____

Gentlemen:

I have examined the application dated _____

for the _____
Operator Lease and Well No. Unit, S-T-R

and my recommendations are as follows:

Yours truly,

Jeff A. Edmister