

Tenneco Oil
Exploration and Production
A Tenneco Company

Rocky Mountain Division

P.O. Box 3249
Englewood, Colorado 80155
(303) 740-4800


Delivery Address:
6061 South Willow Drive
Englewood, Colorado



NS2-1432
Rule 3 R1670
10-10-81

Certified Mail
Return Receipt Requested

September 15, 1981



New Mexico Oil Conservation Division
P.O. Box 2088
Santa Fe, NM 87501
Attn: Joe D. Ramey

New Mexico Oil Conservation Division
1000 Rio Brazos Road
Aztec, NM 87401
Attn: Frank Chavez

Re: Application for Unorthodox Location
Tenneco Hughes A 6E, SF 078049
1415'FSL, 885'FWL, Sec 33, T29N, R8W
San Juan County, New Mexico
Basin-Dakota Pool

Gentlemen:

Attached in duplicate (to each office) are a well location plat (C-102) with a sketch of the surrounding conditions and an ownership plat for the above referenced well.

Due to the proximity of cliffs north and south of the location, 1415'FSL is the only geological and topographic site acceptable for this well.

A copy of this application is being submitted to all offset operators by certified mail with a request that they furnish your Santa Fe office with a waiver of objection.

Pursuant to the authority of Rule 104-F we respectfully request your approval of an exemption to the standard well location requirements.

Yours very truly,

TENNECO OIL COMPANY

Don H. Morrison
Don H. Morrison
Production Analyst

DHM/lo
Enclosures

W A I V E R
hereby waives objection to Tenneco Oil Company's
application for unorthodox location for their Tenneco Hughes A 6E proposed above.
BY: _____

DATE: _____

Offset Operators to Unorthodox Location

El Paso Natural Gas
P.O. Box 990
Farmington, NM 87401
Attn: C.E. Matthews

Mesa Petroleum
P.O. Box 579
Flora Vista, NM 87415
Attn: J.L. Archer

OIL CONSERVATION DIVISION

P. O. BOX 2088

SANTA FE, NEW MEXICO 87501

Form C-107
Revised 10-1-78

STATE OF NEW MEXICO

ENERGY AND MINERALS DEPARTMENT

All distances must be from the outer boundaries of the Section.

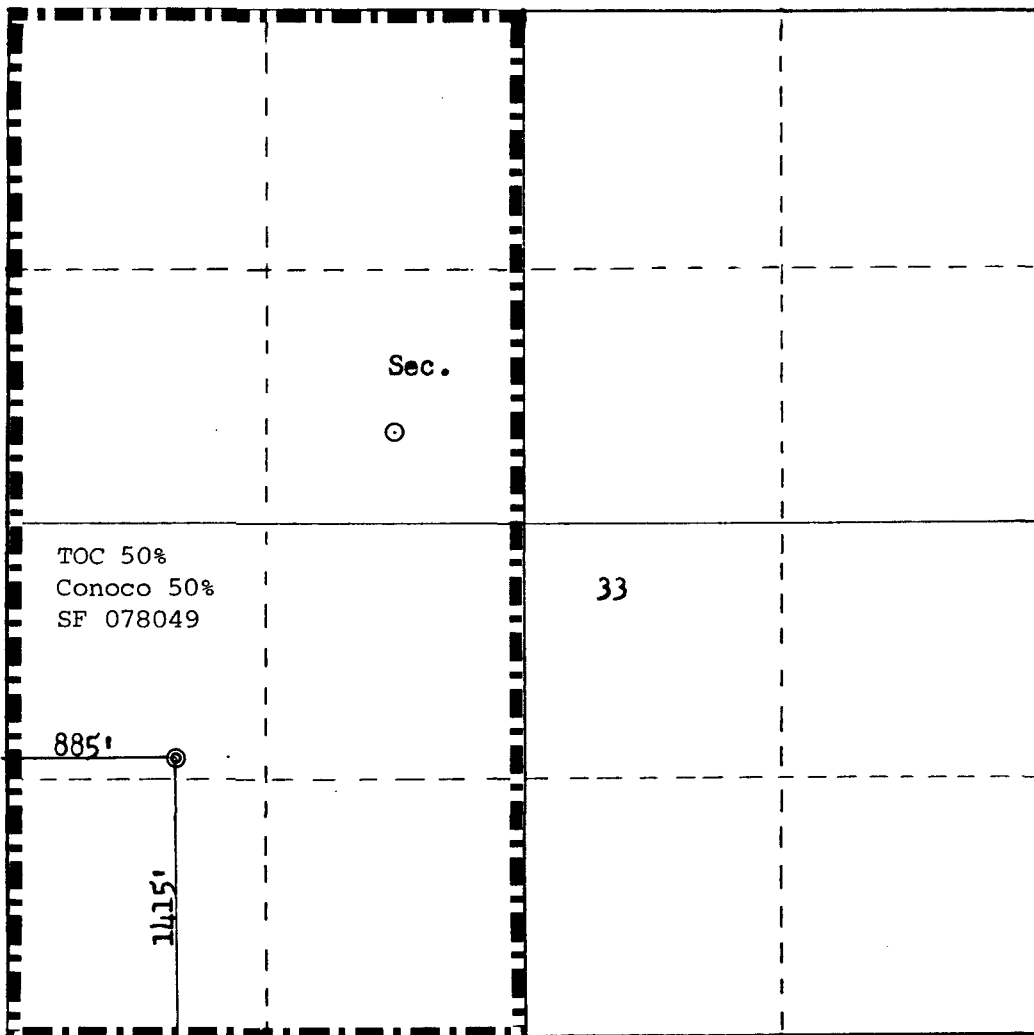
Operator TENNECO OIL COMPANY			Lease HUGHES "A"			Well No. 6E		
Unit Letter L	Section 33	Township 29N	Range 8W	County San Juan				
Actual Footage Location of Well: 1415 feet from the South line and 885 feet from the West line								
Ground Level Elev: 6315	Producing Formation Dakota		Pool Basin Dakota			Dedicated Acreage: 320 Acres		

1. Outline the acreage dedicated to the subject well by colored pencil or hachure marks on the plat below.
2. If more than one lease is dedicated to the well, outline each and identify the ownership thereof (both as to working interest and royalty).
3. If more than one lease of different ownership is dedicated to the well, have the interests of all owners been consolidated by communitization, unitization, force-pooling, etc?

☐ Yes ☐ No If answer is "yes," type of consolidation _____

If answer is "no," list the owners and tract descriptions which have actually been consolidated. (Use reverse side of this form if necessary.) _____

No allowable will be assigned to the well until all interests have been consolidated (by communitization, unitization, forced-pooling, or otherwise) or until a non-standard unit, eliminating such interests, has been approved by the Commission.



Scale: 1"=1000'

CERTIFICATION

I hereby certify that the information contained herein is true and complete to the best of my knowledge and belief.

Don H. Morrison
Name
Don H. Morrison
Position
Production Analyst
Company
Tenneco Oil Company
Date
July 21, 1981

I hereby certify that the well location shown on this plat was plotted from field notes of actual surveys made by me or under my supervision, and that the same is true and correct to the best of my knowledge and belief.

Date Surveyed
July 15, 1981
Registered Professional Engineer and Land Surveyor
Fred B. Kerr, Jr.
Certificate No. 3950



**Tenneco Oil
Exploration and Production**
A Tenneco Company



Rocky Mountain Division

P.O. Box 3249
Englewood, Colorado 80155
(303) 740-4800



Delivery Address:
3061 South Willow Drive
Englewood, Colorado

Certified Mail
Return Receipt Requested

September 15, 1981

New Mexico Oil Conservation Division
P.O. Box 2088
Santa Fe, NM 87501
Attn: Joe D. Ramey

New Mexico Oil Conservation Division
1000 Rio Brazos Road
Aztec, NM 87401
Attn: Frank Chavez

Re: Application for Unorthodox Location
Tenneco Hughes A 6E, SF 078049
1415'FSL, 885'FWL, Sec 33, T29N, R8W
San Juan County, New Mexico

Gentlemen:

Attached in duplicate (to each office) are a well location plat (C-102) with a sketch of the surrounding conditions and an ownership plat for the above referenced well.

Due to the proximity of cliffs north and south of the location, 1415'FSL is the only geological and topographic site acceptable for this well.

A copy of this application is being submitted to all offset operators by certified mail with a request that they furnish your Santa Fe office with a waiver of objection.

Pursuant to the authority of Rule 104-F we respectfully request your approval of an exemption to the standard well location requirements.

Yours very truly,

TENNECO OIL COMPANY

Don H. Morrison

Don H. Morrison
Production Analyst

DHM/lo
Enclosures

El Paso Natural Gas Co.

W A I V E R

hereby waives objection to Tenneco Oil Company's
application for unorthodox location for their Tenneco Hughes A 6E proposed above.

BY:

Carl E. Matthews

DATE:


Sept 23, 1981

Tenneco Oil
Exploration and Production
A Tenneco Company

Rocky Mountain Division

P.O. Box 3249
Englewood, Colorado 80155
(303) 740-4800

Delivery Address:
6061 South Willow Drive
Englewood, Colorado



Certified Mail
Return Receipt Requested

September 15, 1981

New Mexico Oil Conservation Division
P.O. Box 2088
Santa Fe, NM 87501
Attn: Joe D. Ramey

New Mexico Oil Conservation Division
1000 Rio Brazos Road
Aztec, NM 87401
Attn: Frank Chavez

Re: Application for Unorthodox Location
Tenneco Day 4E, SF 078414
845'FSL, 2175'FWL, Sec 8, T29N, R8W
San Juan County, New Mexico

Gentlemen:

Attached in duplicate (to each office) are a well location plat (C-102) with a sketch of the surrounding conditions and an ownership plat for the above referenced well.

As indicated on plat, the location is the only suitable location considering topography and pipeline proximities.

A copy of this application is being submitted to all offset operators by certified mail with a request that they furnish your Santa Fe office with a waiver of objection.

Pursuant to the authority of Rule 104-F we respectfully request your approval of an exemption to the standard well location requirements.

Yours very truly,

TENNECO OIL COMPANY

Don H. Morrison

Don H. Morrison
Production Analyst

DHM/lo
Enclosures

El Paso Natural Gas Co.

W A I V E R

hereby waives objection to Tenneco Oil Company's
application for unorthodox location for their Tenneco Day 4E proposed above.

BY:

Carl E. Matthews

DATE:

Sept. 23, 1981



STATE OF NEW MEXICO
ENERGY AND MINERALS DEPARTMENT
OIL CONSERVATION DIVISION
AZTEC DISTRICT OFFICE

1000 RIO BRAZOS ROAD
AZTEC, NEW MEXICO 87410
505. 334-6178

OIL CONSERVATION DIVISION
BOX 2088
SANTA FE, NEW MEXICO 87501

DATE Sept. 23, 1991

RE: Proposed MC _____
Proposed DHC _____
Proposed NSL _____ ✓
Proposed SWD _____
Proposed WFX _____
Proposed PMX _____

Gentlemen:

I have examined the application dated Sept. 18, 1991
for the Tenneco Tenneco Hughes A #6E L-33-29N-2w
Operator Lease and Well No. Unit, S-T-R

and my recommendations are as follows:

Approve

Yours truly,

Jeff A. Edmister



OIL CONSERVATION DIVISION

STATE OF NEW MEXICO
OIL AND MINERALS DEPARTMENTP. O. BOX 2088
SANTA FE, NEW MEXICO 87501Form C-107
Revised 10-1-78

All distances must be from the outer boundaries of the Section.



Operator TENNECO OIL COMPANY		Lease HUGHES "A"		Well No. 6E	
Unit Letter L	Section 33	Township 29N	Range 8W	County San Juan	
Actual Footage Location of Well: 1115 feet from the South line and 885 feet from the West line					
Ground Level Elev: 6315	Producing Formation Dakota		Pool Basin Dakota		Dedicated Acreage: 320 Acres

1. Outline the acreage dedicated to the subject well by colored pencil or hachure marks on the plat below.
2. If more than one lease is dedicated to the well, outline each and identify the ownership thereof (both as to working interest and royalty).
3. If more than one lease of different ownership is dedicated to the well, have the interests of all owners been consolidated by communitization, unitization, force-pooling, etc?

☐ Yes ☐ No If answer is "yes," type of consolidation _____

If answer is "no," list the owners and tract descriptions which have actually been consolidated. (Use reverse side of this form if necessary.) _____

No allowable will be assigned to the well until all interests have been consolidated (by communitization, unitization, forced-pooling, or otherwise) or until a non-standard unit, eliminating such interests, has been approved by the Commission.

TOC 50%		
Conoco 50%		
SF 078049		
885'		
1115'		

CERTIFICATION

I hereby certify that the information contained herein is true and complete to the best of my knowledge and belief.

Don H. Morrison
Name
Don H. Morrison
Position
Production Analyst
Company
Tenneco Oil Company
Date
July 21, 1981

I hereby certify that the well location shown on this plat was plotted from field notes of actual surveys made by me or under my supervision, and that the same is true and correct to the best of my knowledge and belief.

Date Surveyed
July 15, 1981
Registered Professional Engineer
and Licensed Geologist
Frank J. [Signature]
Frank J. [Signature]
Geologist, P.E., J.G.