

District I  
1625 N. French Dr., Hobbs, NM 88240  
District II  
1301 W. Grand Avenue, Artesia, NM 88210  
District III  
1000 Rio Brazos Road, Aztec, NM 87410  
District IV  
1220 S. St. Francis Dr., Santa Fe, NM 87505

State of New Mexico  
Energy Minerals and Natural Resources

Oil Conservation Division  
1220 South St. Francis Dr.  
Santa Fe, NM 87505

Form C-141  
Revised October 10, 2003

Submit 2 Copies to appropriate  
District Office in accordance  
with Rule 116 on back  
side of form

Release Notification and Corrective Action  
1RP-1368

OPERATOR

☐ Initial Report ☒ Final Report

Name of Company	FOREST OIL CORP	Contact	RICK RICKMAN
Address	3504 NW COUNTY ROAD, HOBBS, NM 88240	Telephone No.	(505) 392-9797
Facility Name	DOWNES "D" LEASE WELL # 4	Facility Type	PRODUCING WELL
API #	30025245680000		

Surface Owner	PATRICK SIMMS	Mineral Owner		Lease No.	30-025-24568
---------------	---------------	---------------	--	-----------	--------------

LOCATION OF RELEASE

Unit Letter	Section	Township	Range	Feet from the	North/South Line	Feet from the	East/West Line	County
M	32	21S	37E					Lea

Latitude 32° 25' 48.9" North Longitude 103° 11' 28.1" West

NATURE OF RELEASE



Type of Release	Crude Oil	Volume of Release	<5 barrels	Volume Recovered	0 barrels
Source of Release	2" Poly flow-line	Date and Hour of Occurrence	02 April 2007 @ 1000	Date and Hour of Discovery	02 April 2007 @ 1200
Was Immediate Notice Given?	Yes <input type="checkbox"/> No <input checked="" type="checkbox"/> Not Required	If YES, To Whom?	Gary Wink		
By Whom?	Willie Dean	Date and Hour	10 April 2007 @ 0900		
Was a Watercourse Reached?	<input type="checkbox"/> Yes <input checked="" type="checkbox"/> No	If YES, Volume Impacting the Watercourse			

If a Watercourse was Impacted, Describe Fully.\*

Describe Cause of Problem and Remedial Action Taken.\* 2-inch poly flow-line leak. 2-inch poly-line was replaced with 3-inch poly flow-line.  
Describe Area Affected and Cleanup Action Taken.\* The crude oil release site was excavated; the impacted soil was transported to the State Land Farm (98 cubic yards), confirmation soil samples were collected from the excavation. Once the excavation confirmation soil samples were below NMOCD regulatory standards; approximately 98 cubic yards of backfill material was obtained from the landowner and the site was contoured to the original rangeland topography.

SEE ATTACHED BASIN ENVIRONMENTAL SERVICE TECHNOLOGIES PRELIMINARY SITE INVESTIGATION REPORT & REMEDIATION/CLOSURE PLAN, DATED 22 MAY 2007, WITH ATTACHMENTS FOR DETAILS OF REMEDIAL ACTIVITIES CONDUCTED.

I hereby certify that the information given above is true and complete to the best of my knowledge and understand that pursuant to NMOCD rules and regulations all operators are required to report and/or file certain release notifications and perform corrective actions for releases, which may endanger public health or the environment. The acceptance of a C-141 report by the NMOCD marked as "Final Report" does not relieve the operator of liability should their operations have failed to adequately investigate and remediate contamination that pose a threat to ground water, surface water, human health or the environment. In addition, NMOCD acceptance of a C-141 report does not relieve the operator of responsibility for compliance with any other federal, state, or local laws and/or regulations.

Signature: 	OIL CONSERVATION DIVISION	
Printed Name: Ken Dutton	Approved by District Supervisor 	
Title: Project Manager, Basin Environmental	Approval Date: 6.28.07	Expiration Date: _____
E-mail Address: kdutton@basinenv.com	Conditions of Approval:	Attached <input type="checkbox"/>
Date: 28 May 2007	Phone: (505) 441-2124	

#1368

District I  
1625 N. French Dr., Hobbs, NM 88240  
District II  
301 W. Grand Avenue, Artesia, NM 88210  
District III  
1000 Rio Brazos Road, Aztec, NM 87410  
District IV  
1220 S. St. Francis Dr., Santa Fe, NM 87505

State of New Mexico  
Energy Minerals and Natural Resources

Oil Conservation Division  
1220 South St. Francis Dr.  
Santa Fe, NM 87505

Form C-141  
Revised October 10, 2003

Submit 2 Copies to appropriate  
District Office in accordance  
with Rule 116 on back  
side of form

## Release Notification and Corrective Action

## OPERATOR

☒ Initial Report ☐ Final Report

Name of Company <u>Forest Oil Co.</u>	Contact <u>Roy R. Munoz</u>
Address <u>Box 3504 Hobbs, NM 88240</u>	Telephone No. <u>505-631-5850</u>
Facility Name <u>Downes "D" Lease #4</u>	Facility Type <u>oil &amp; water leak</u>
Surface Owner <u>Pattick Simons</u>	Mineral Owner _____
Lease No. <u>30-025-24568</u>	

## LOCATION OF RELEASE

Unit Letter	Section	Township	Range	Feet from the	North/South Line	Feet from the	East/West Line	County
<u>7N</u>	<u>32</u>	<u>21</u>	<u>37</u>	<u>660'</u>	<u>South</u>	<u>810</u>	<u>West</u>	<u>Lea</u>

Latitude \_\_\_\_\_

Longitude \_\_\_\_\_

## NATURE OF RELEASE

API# 30025245680000

Type of Release <u>oil &amp; water</u>	Volume of Release <u>3 oil - 1 water</u>	Volume Recovered <u>0</u>
Source of Release <u>oil &amp; water</u>	Date and Hour of Occurrence _____	Date and Hour of Discovery _____
Was Immediate Notice Given? <input checked="" type="checkbox"/> Yes <input checked="" type="checkbox"/> No <input type="checkbox"/> Not Required	IF YES, To Whom? <u>Roy R. Munoz / Gary W. Wink</u>	<u>10:00 AM 4-2-07</u>
By Whom? <u>Wille Dean</u>	Date and Hour <u>4-10-07 - 9:00 AM</u>	
Was a Watercourse Reached? <input type="checkbox"/> Yes <input checked="" type="checkbox"/> No	if YES, Volume Impacting the Watercourse _____	

If a Watercourse was Impacted, Describe Fully.\*

Describe Cause of Problem and Remedial Action Taken.\*

2" polyec line leak - Replace with 3" polyec line  
back Hoe rake top of soil.

Describe Area Affected and Cleanup Action Taken.\*

40' X 80' Area - spray wind blowing 20 MPH.  
from the west.

\* Some Trellis Contamination will be removed

I hereby certify that the information given above is true and complete to the best of my knowledge and understand that pursuant to NMOC rules and regulations all operators are required to report and/or file certain release notifications and perform corrective actions for releases which may endanger public health or the environment. The acceptance of a C-141 report by the NMOC marked as "Final Report" does not relieve the operator of liability should their operations have failed to adequately investigate and remediate contamination that pose a threat to ground water, surface water, human health or the environment. In addition, NMOC acceptance of a C-141 report does not relieve the operator of responsibility for compliance with any other federal, state, or local laws and/or regulations

## OIL CONSERVATION DIVISION

Signature: <u>Roy R. Munoz</u>	Approved by District Supervisor: <u>ENVE ENCL</u>	
Printed Name: <u>Roy R. Munoz</u>	Approval Date: <u>5-25-07</u>	Expiration Date: <u>7-25-07</u>
Title: <u>FOREMAN</u>	Conditions of Approval: <u>Submit Form C-141</u>	Attached <input type="checkbox"/>
E-mail Address: <u>rtmunoz@forestoil.com</u>		
Date: <u>4-23-07</u> Phone: <u>505-631-5850</u>		

\* Attach Additional Sheets If Necessary

1RP-1368

## ***Basin Environmental Service Technologies, LLC***

2800 Plains Highway  
P. O. Box 301  
Lovington, New Mexico 88260  
k.dutton@basinenv.com  
Office: (505) 396-2378 Fax: (505) 396-1429




### **PRELIMINARY SITE INVESTIGATION REPORT and REMEDIATION/CLOSURE PLAN**

**Forest Oil Corporation  
Downes "D" Lease Well # 4  
Lea County, New Mexico  
UNIT M (SW/SW), Section 32, Township 21S, Range 37E  
Latitude 32°, 25', 48.9" North, Longitude 103°, 11', 28.1" West**

Prepared For:

Forest Oil Corporation  
3504 NW County Road  
Hobbs, New Mexico 88240-8826



Prepared By:

Basin Environmental Service Technologies, LLC

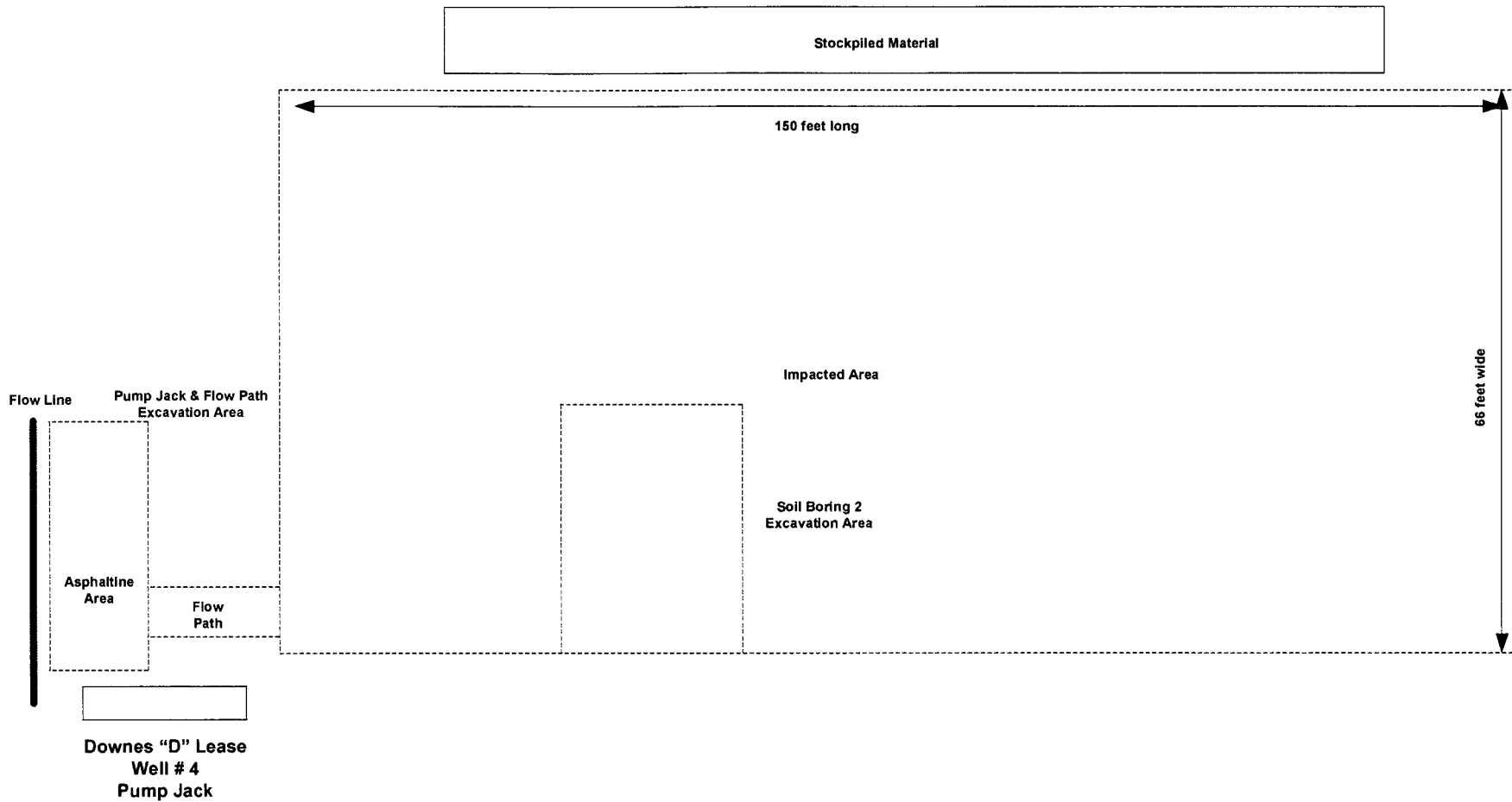
**22 May 2007**

  
Ken Dutton

Basin Environmental Service Technologies, LLC



Forest Oil Corporation  
Downes "D" Lease Well # 4  
SW/SW S32, T21S, R37E  
Lea County, NM



TITLE	DRAWN BY
Figure 4 Excavation Areas	Basin Environmental Svc. kad