


334-6003

F. P. CRUM, JR.

P. O. BOX 400  
AZTEC, NEW MEXICO 87410

CONSULTANT GEOLOGIST  
DRILLING & COMPLETION  
LEASE MANAGEMENT

January 13, 1982



1472  
NS  
Rule 104#  
2-3-82

Mr. Joe D. Ramey, Division Director  
Energy and Minerals Department  
Oil Conservation Division  
P. O. Box 2088  
Santa Fe, New Mexico 87501

Re: DEPCO, INC.  
Request Non-Standard Drill Site Approval  
Miles #1A - Proposed Chacra/Mesaverde dual  
2300' FNL & 1585' FWL Sec. 5 T26N R7W  
Rio Arriba County, New Mexico

Dear Sir:

As provided in Rule 104-F; DEPCO, INC. is requesting an exception to the location requirement of Rule 104-C II (b) for the above captioned well to be located 2300' from the North line and 1585' from the West line of Section 5.

The reason for this request for a non-standard location is the extreme topography that exists, making it impossible to construct a standard drill site: i.e. 600' vertical cliff, rockfall and rubble, pipeline and a major wash.

The attached copy of a U.S.G.S. topo map shows the general situation. Also attached is evidence of notification of the off-set operator of the proposed well and ownership plat as per regulation.

We would appreciate a reply at your earliest convenience.

Very truly yours,

*F. P. Crum, Jr.*  
F. P. Crum, Jr., agent  
DEPCO, INC.

FPCJR/lg  
Attachments

STATE OF NEW MEXICO  
ENERGY AND MINERALS DEPARTMENT

OIL CONSERVATION DIVISION  
P. O. BOX 2088  
SANTA FE, NEW MEXICO 87501

Form C-102  
Revised 10-1-78

All distances must be from the outer boundaries of the Section.

RECEIVED  
JAN 14 1982  
OIL CONSERVATION DIVISION

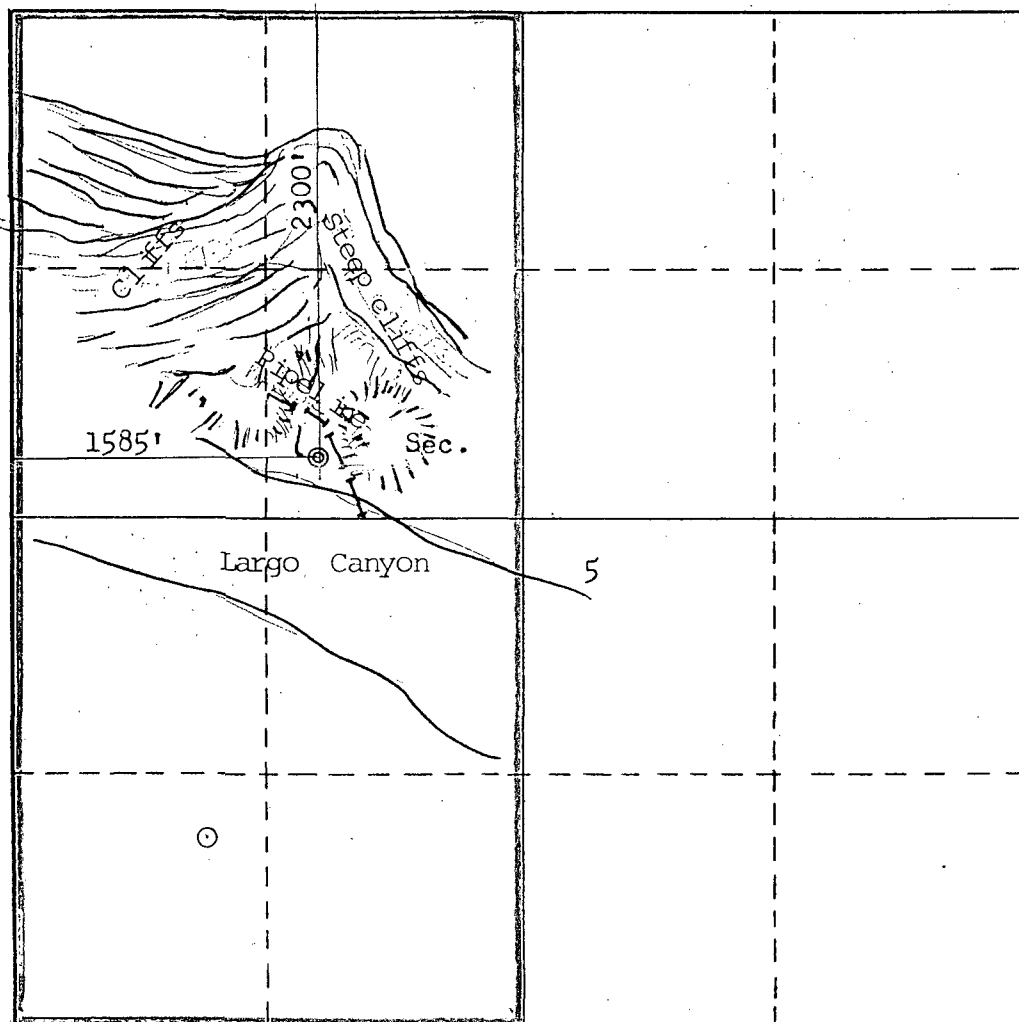
Operator <b>DEPCO, INCORPORATED</b>			Lease <b>MILES</b>		Well No.
Unit Letter <b>F</b>	Section <b>5</b>	Township <b>26N</b>	Range <b>7W</b>	County <b>SANTA FE</b>	
Actual Footage Location of Well: <b>2300</b> feet from the <b>North</b> line and <b>1585</b> feet from the <b>West</b> line					
Ground Level Elev. <b>6045</b>	Producing Formation <b>Mesa Verde</b>		Pool <b>Blanco</b>	Dedicated Acreage: <b>321.99</b> Acres	

1. Outline the acreage dedicated to the subject well by colored pencil or hachure marks on the plat below.
2. If more than one lease is dedicated to the well, outline each and identify the ownership thereof (both as to working interest and royalty).
3. If more than one lease of different ownership is dedicated to the well, have the interests of all owners been consolidated by communitization, unitization, force-pooling, etc?

☐ Yes ☐ No If answer is "yes," type of consolidation \_\_\_\_\_

If answer is "no," list the owners and tract descriptions which have actually been consolidated. (Use reverse side of this form if necessary.) \_\_\_\_\_

No allowable will be assigned to the well until all interests have been consolidated (by communitization, unitization, forced-pooling, or otherwise) or until a non-standard unit, eliminating such interests, has been approved by the Commission.



CERTIFICATION

I hereby certify that the information contained herein is true and complete to the best of my knowledge and belief.

*F. P. Crum, Jr.*  
Name

F. P. Crum, Jr.

Position  
Agent

Company  
DEPCO, INC.

Date  
1-11-82

I hereby certify that the well location shown on this plat was plotted from field notes of actual surveys made by me or under my supervision, and that the same is true and correct to the best of my knowledge and belief.

Date Surveyed

January 11, 1982

Registered Professional Engineer and/or Land Surveyor

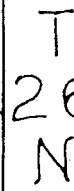
*Fred B. Kerr, Jr.*  
Fred B. Kerr, Jr.

Certificate No.

3950

T  
27  
N  
→

T  
28  
N



DEPCO, INC.  
Proposed Miles #1A

THE PURPOSE OF THIS PLAT IS SOLELY TO IDENTIFY OFF-SET OPERATORS OF  
Chacra - Mesaverde PRODUCTION TO THE BEST OF OUR KNOW-  
 LEDGE, AS PER RULE 104-F, AND IN NO WAY IMPLIES NOR REPRESENTS TOTAL  
 ACREAGE, INTERESTS/RIGHTS THAT MAY BE HELD BY SAID OFF-SET OPERATOR.

P 324 526 884

RECEIPT FOR CERTIFIED MAIL

NO INSURANCE COVERAGE PROVIDED—  
NOT FOR INTERNATIONAL MAIL  
(See Reverse)

SENT TO		<i>El Paso Nat</i>		
STREET AND NO.		<i>Box 990</i>		
P.O., STATE AND ZIP CODE		<i>Terrell TX 75169-401</i>		
POSTAGE		<i>\$ 20</i>		
CONSULT POSTMASTER FOR FEES	CERTIFIED FEE	<i>75</i>		
	SPECIAL DELIVERY	¢		
	RESTRICTED DELIVERY	¢		
	OPTIONAL SERVICES			
	RETURN RECEIPT SERVICE	SHOW TO WHOM AND DATE DELIVERED	<i>60</i>	¢
		SHOW TO WHOM, DATE, AND ADDRESS OF DELIVERY		¢
		SHOW TO WHOM AND DATE DELIVERED WITH RESTRICTED DELIVERY		¢
	SHOW TO WHOM, DATE AND ADDRESS OF DELIVERY WITH RESTRICTED DELIVERY		¢	
TOTAL POSTAGE AND FEES		<i>\$ 155</i>		
POSTMARK OR NAME <i>Noted 2-7 Request</i> <i>Not standard location</i> <i>Miles #1A</i>				

PS Form 3810, Apr. 1976



Vicinity Map for  
DEPCO, INCORPORATED #1A MILES ✓  
2300' FNL 1585' FWL Sec. 5-T26N-R7W  
RIO ARRIBA COUNTY, NEW MEXICO



STATE OF NEW MEXICO  
ENERGY AND MINERALS DEPARTMENT

OIL CONSERVATION DIVISION  
AZTEC DISTRICT OFFICE

1000 RIO BRAZOS ROAD  
AZTEC, NEW MEXICO 87410  
(505) 334-6178

OIL CONSERVATION DIVISION  
BOX 2088  
SANTA FE, NEW MEXICO 87501

DATE Jan 19, 1982

RE: Proposed MC \_\_\_\_\_  
Proposed DHC \_\_\_\_\_  
Proposed NSL ✓ \_\_\_\_\_  
Proposed SWD \_\_\_\_\_  
Proposed WFX \_\_\_\_\_  
Proposed PMX \_\_\_\_\_

1472

Gentlemen:

I have examined the application dated Jan. 13, 1982  
for the Depco Inc. Miles #1A F-5-26N-7W  
Operator Lease and Well No. Unit, S-T-R

and my recommendations are as follows:

Approve

Yours truly,

Jeff A. Edmister

